Applied Geological Engineering Inc.

ELECTRICAL WELL LOG

/XXXXXXXXXXXXXXXXXXXXXXXX

Consulting Geologist Engineer

Log 12165

Ponderosa Eng. & Const. Co.

Permit 75595

Company Lakeview Estates

Test Hole No. Lakeview Estates No. 2 & 3

County Wahoe

State Nevada

Elevation

Location

	Run No. 1	Run No. 2	MUD	Run No. 1	Run No. 2
Date	3/172		Nature		
First Reading	4		Density		
Last Reading	236		Viscosity		
Footage Logged	232		Resistivity	547 49	
Bottom (Driller)	236		Res. BHT		
Casing (From Log)	None		pH		
Casing (Driller)			Circ. Temp		
Casing Size			B.H. Temp		
Bit Size	15" 4 to 188				
Bit Size	10" 188 235				
			Logged by	George Curtin	
			Witnessed by	T. Lutrell, J. Glenn	

REMARKS

Well located in decomposed granite and fractured hared granite

SPONTANEOUS — POTENTIAL +

5 Millivolts Inch

DEPTH

RESISTIVITY

100

Ohm Meter Inch

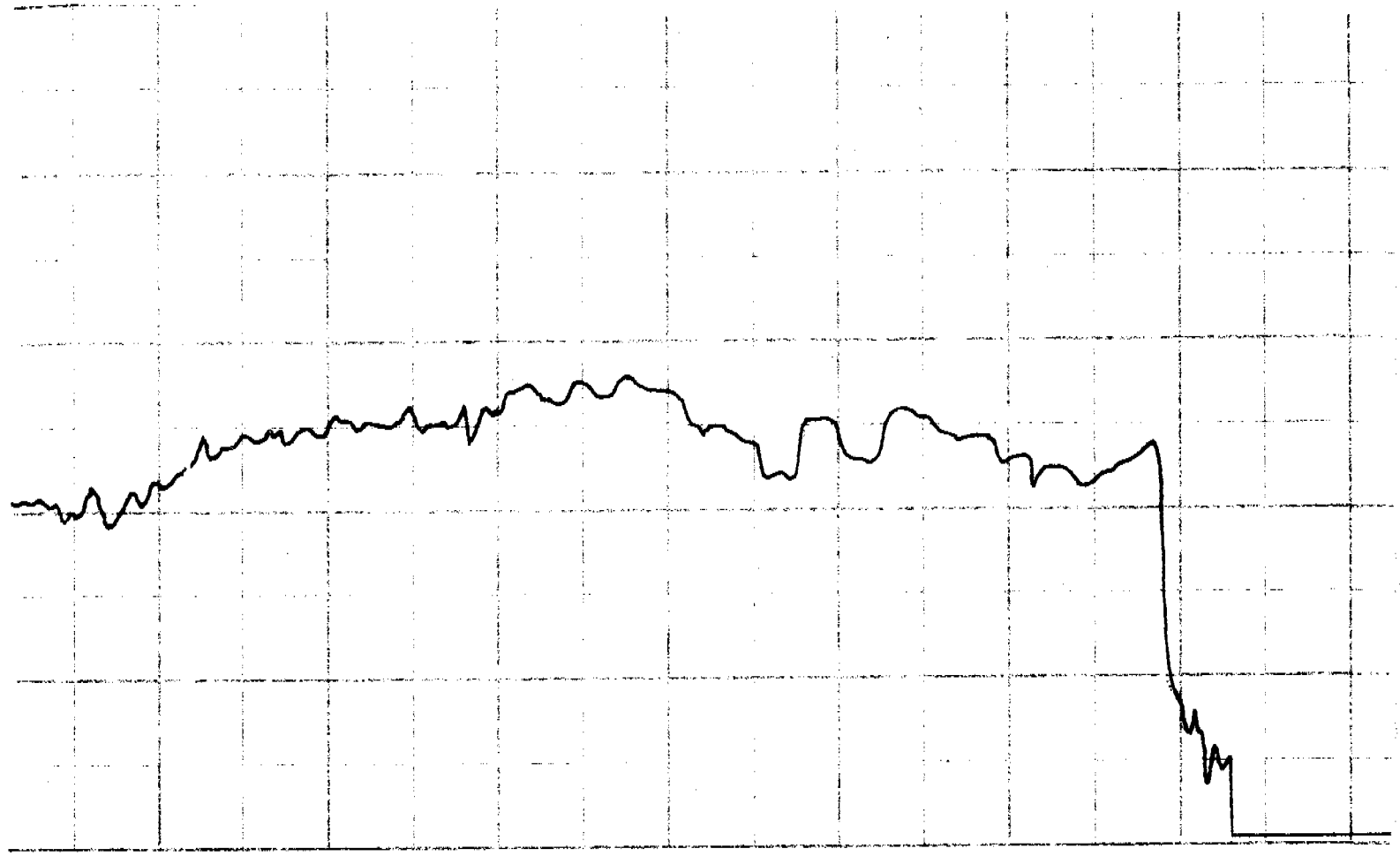

100

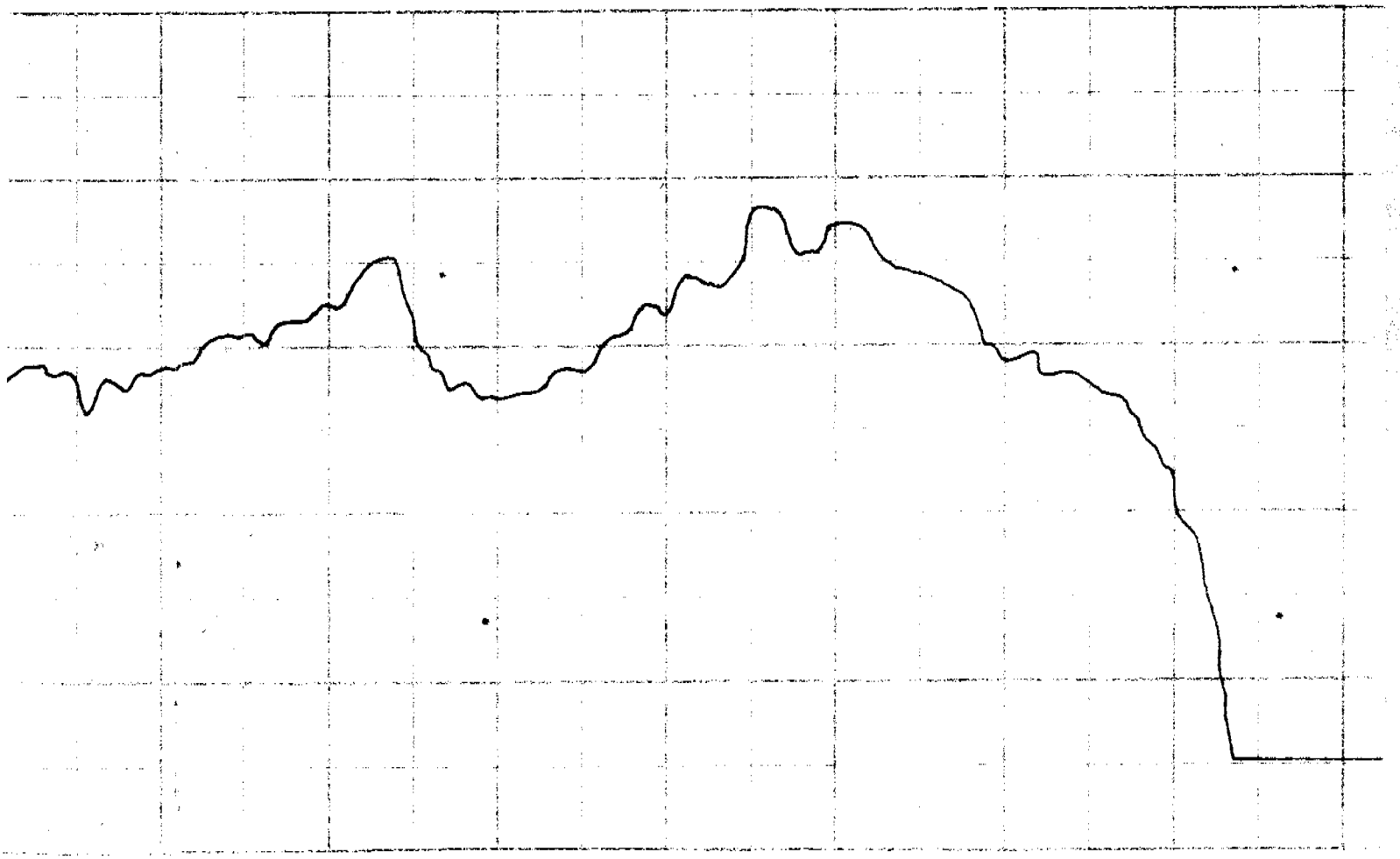

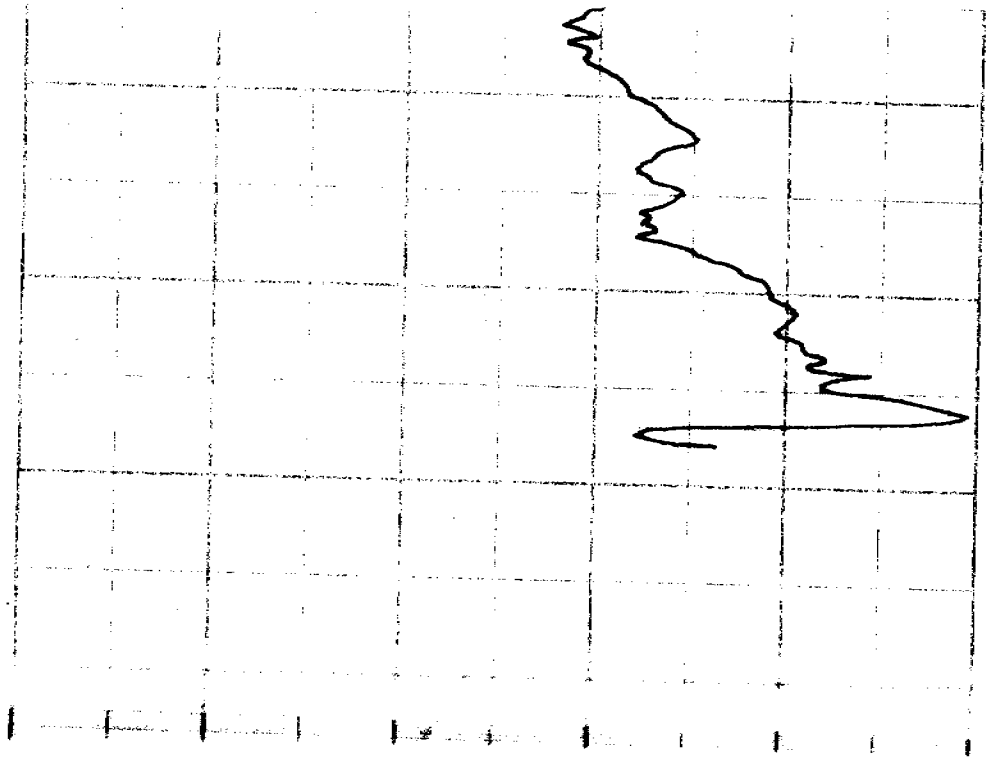
200
TD 236

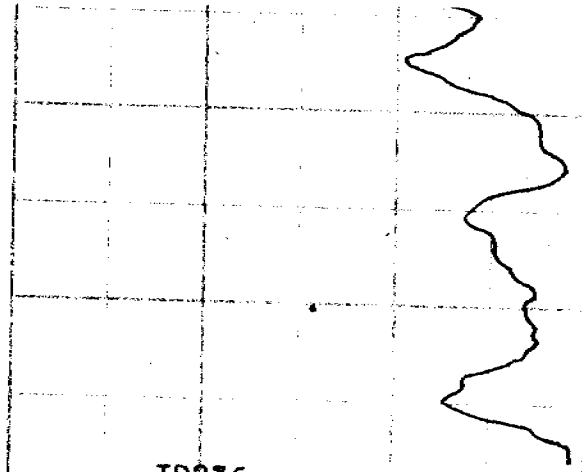
TD236

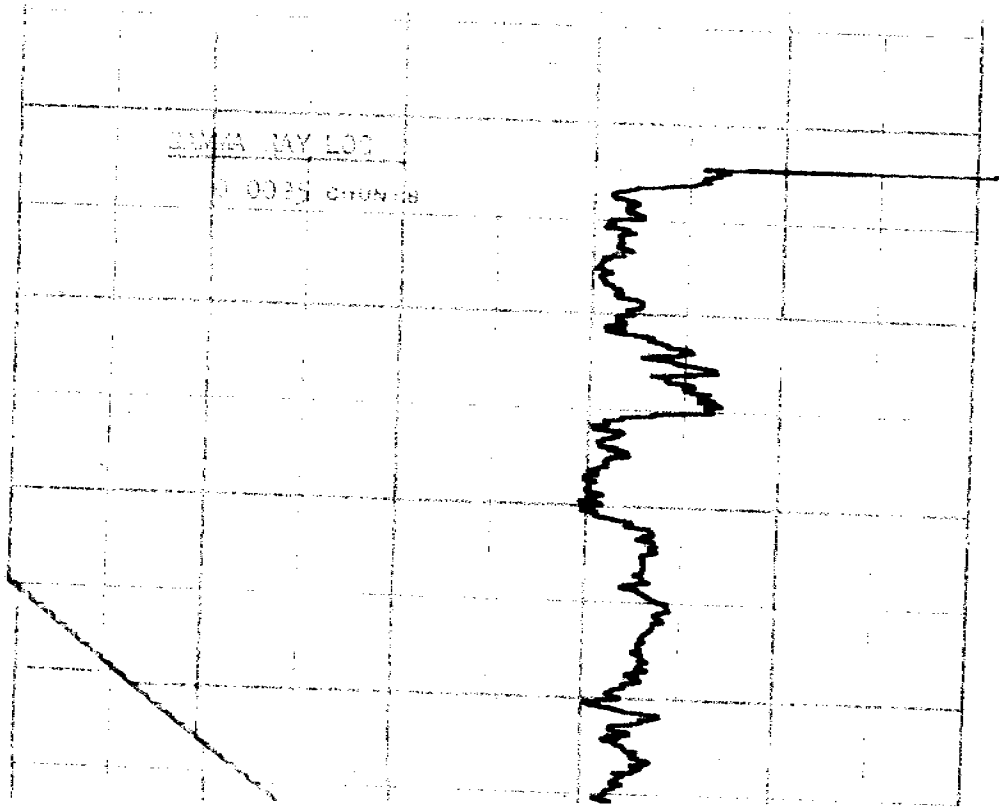
000

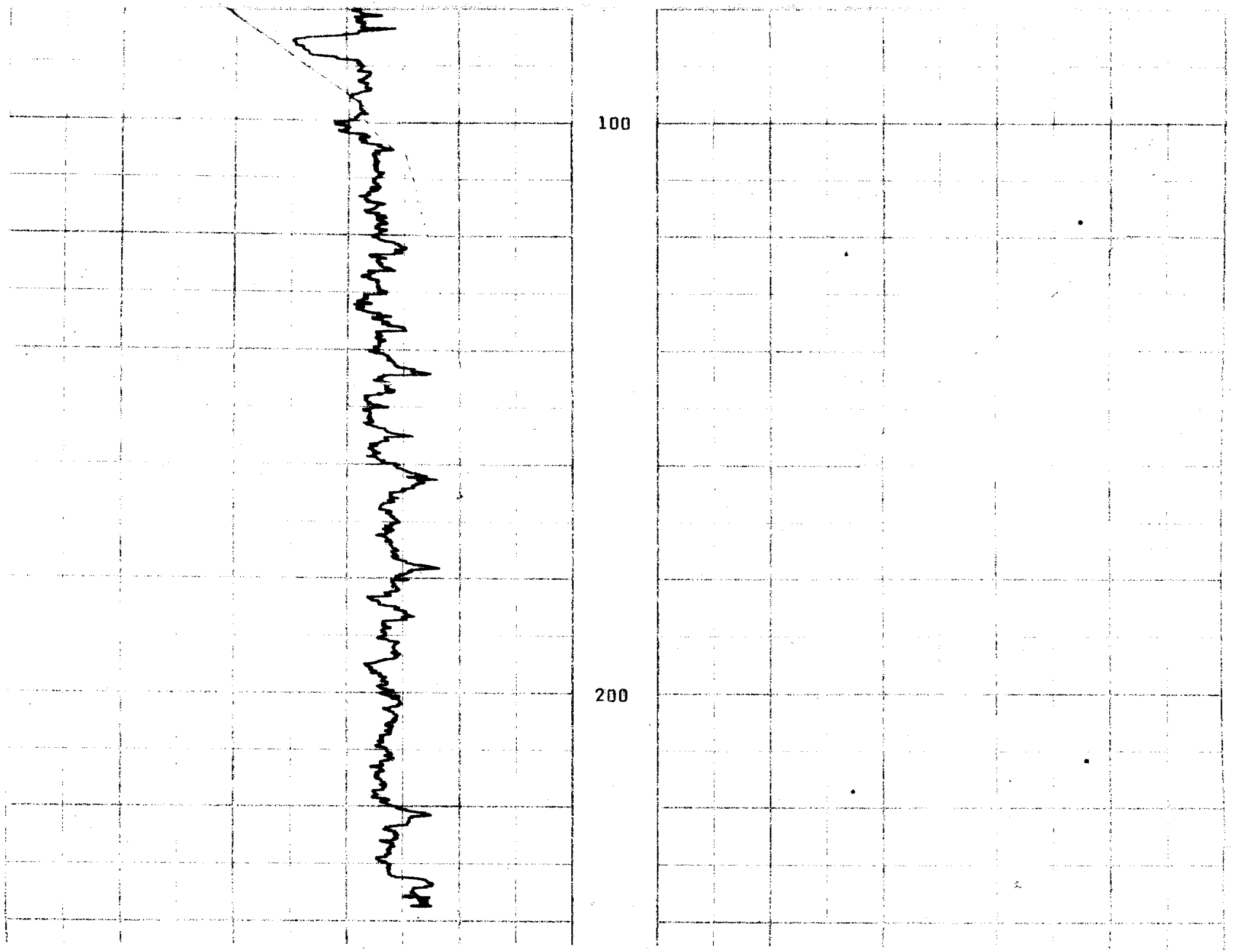
100
200