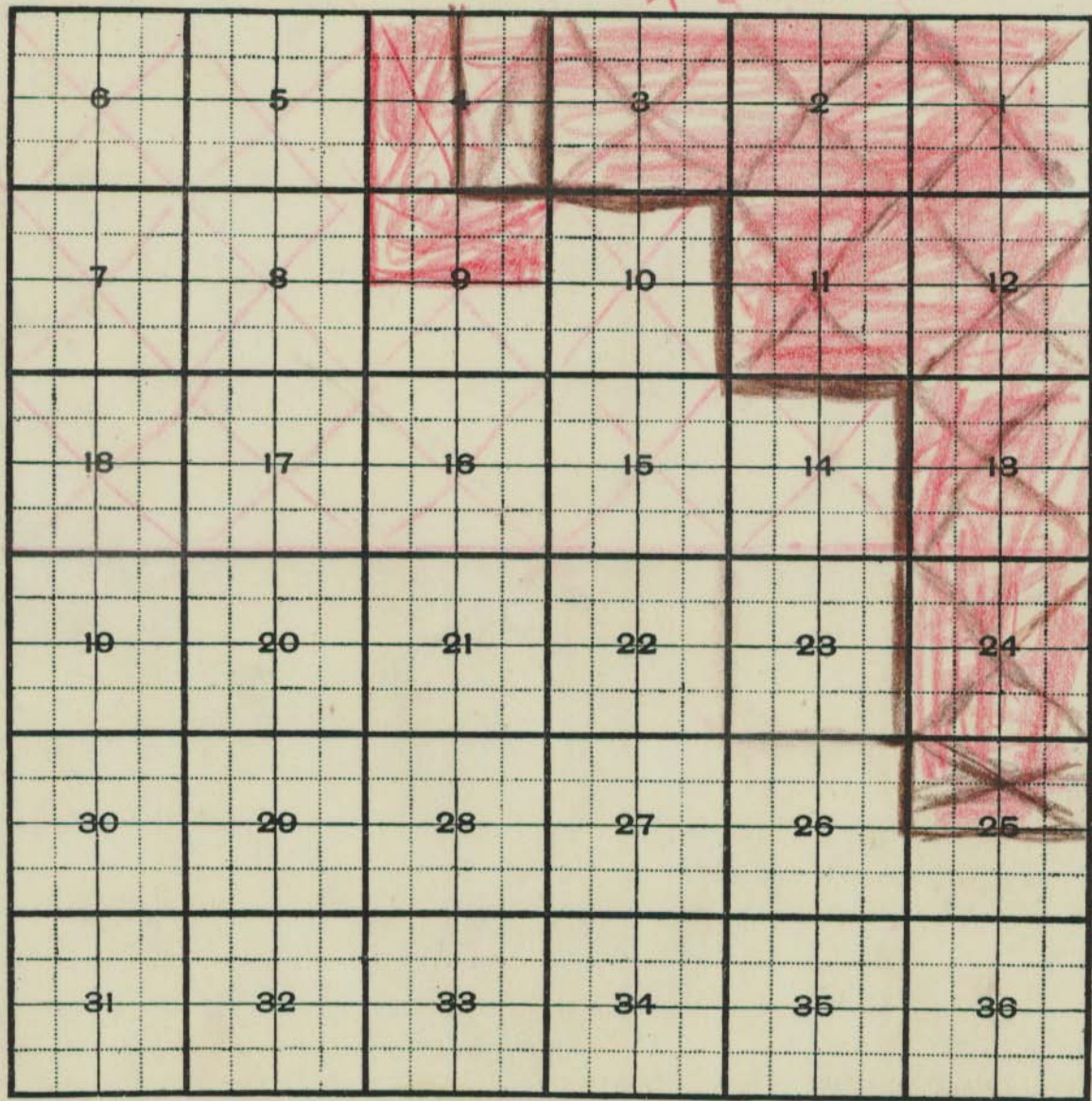


Townships that comprise the Range of  
Steve Damele in Eureka County.

Township	<del>24</del>	<del>N.E.</del>	<del>48</del>	<del>E</del>	M.D.B. and M.
"	<del>25</del>	"	<del>48</del>	"	"
Township	23	"	49	E	M.D.B. and M.
"	24	"	49	"	"
"	25	"	49	"	"
"	23	"	50	"	"
"	24	"	50	"	"
"	25	"	50	"	"

T. 23 N., R. 49 E.,

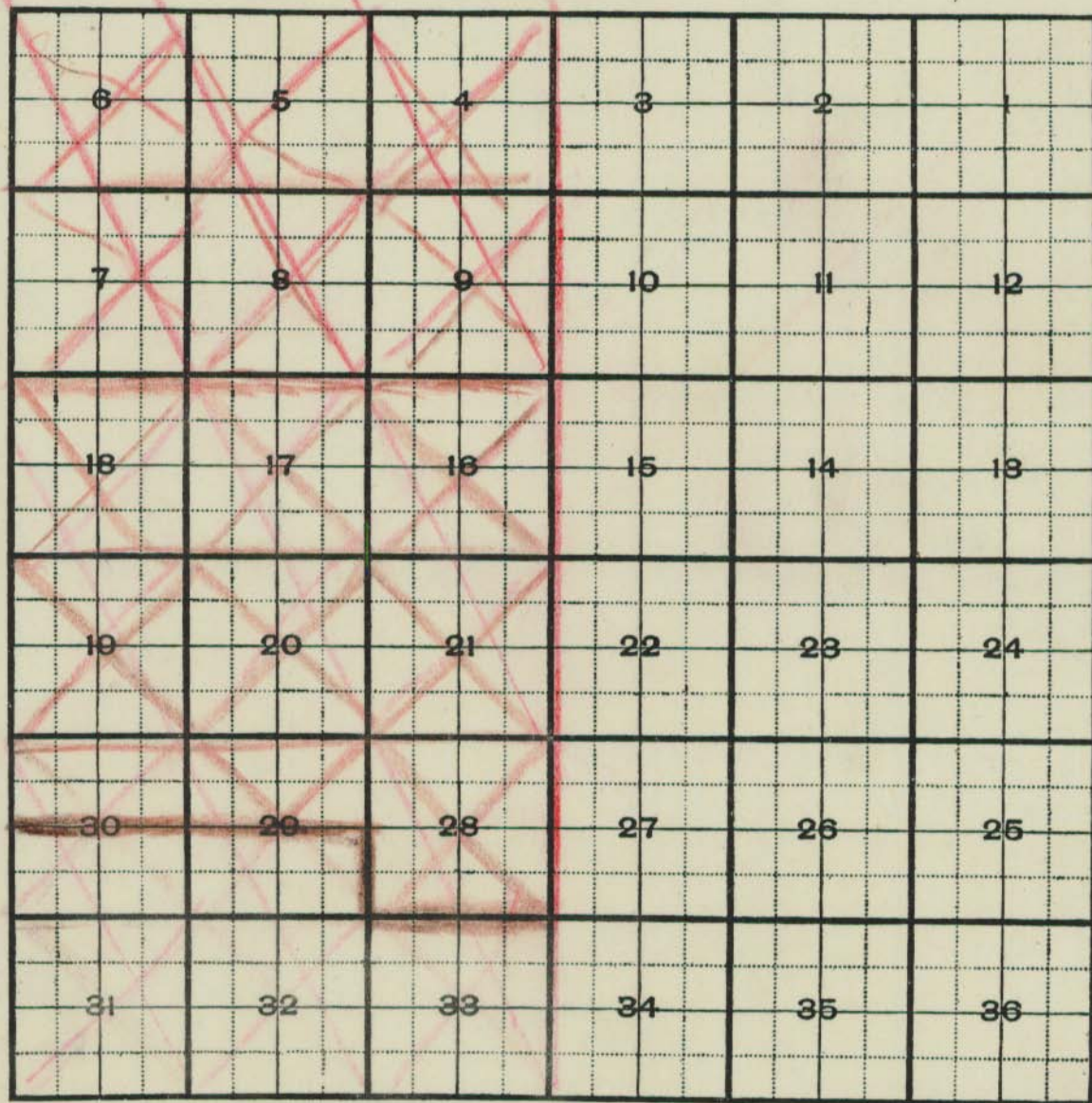
X = Sec letter of 8-9-47



Scale 1 inch to 1 mile

*Red portion our range*

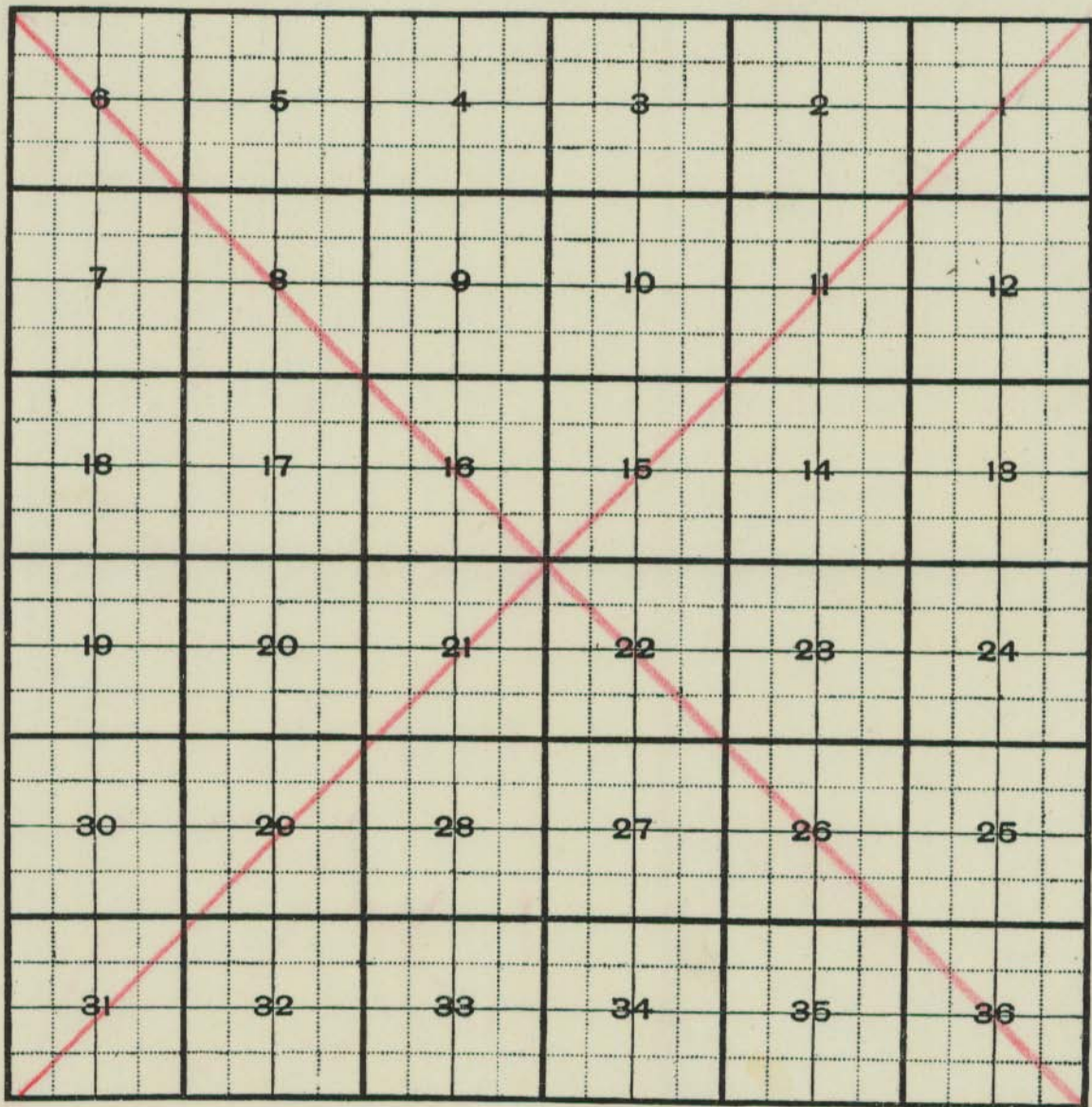
T. 23 N., R. 50 E.,



Scale 1 inch to 1 mile

*Red our lands for range*

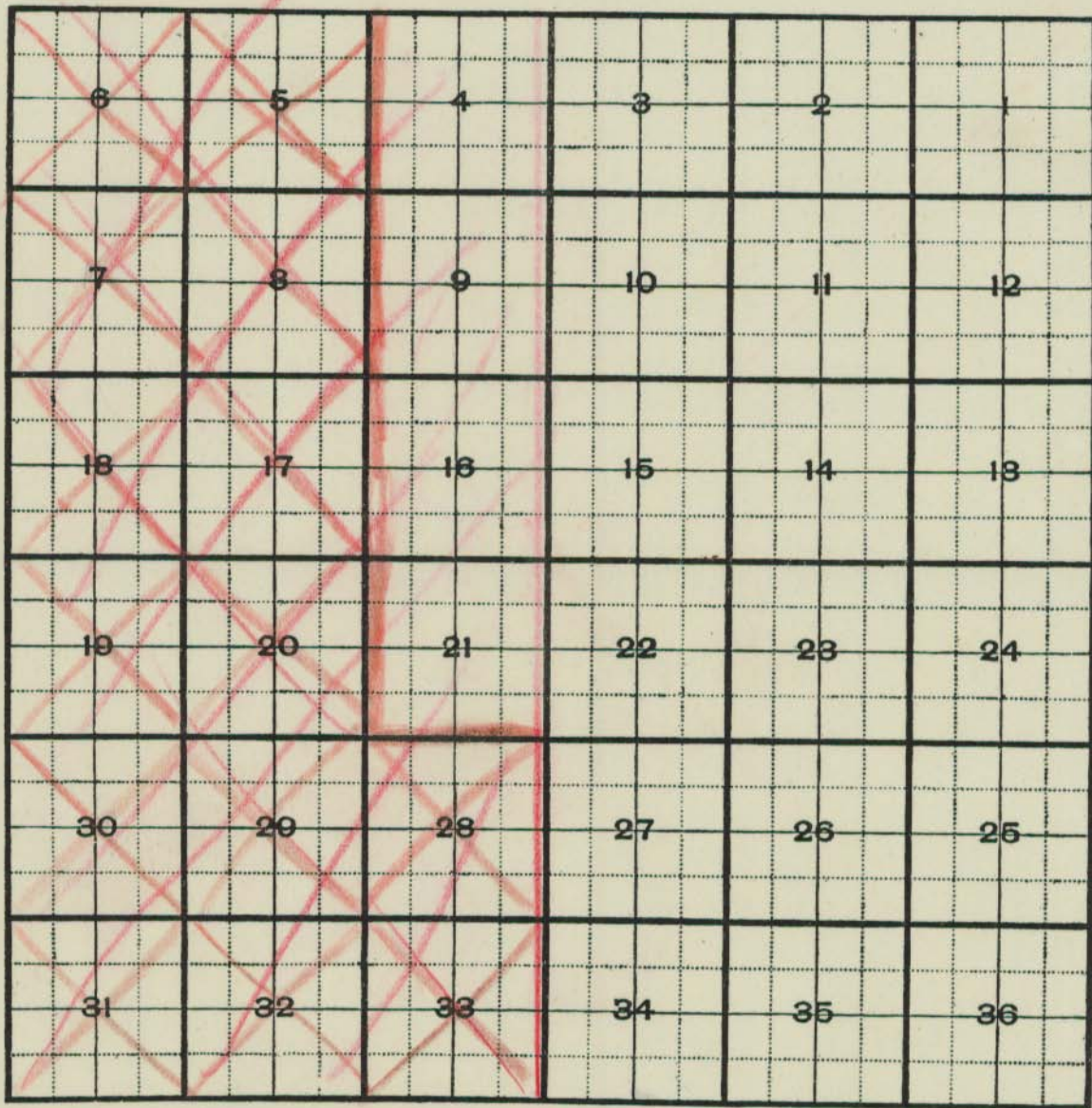
T. 24 N., R. 49 E.,



Scale 1 inch to 1 mile

*All of Tract*

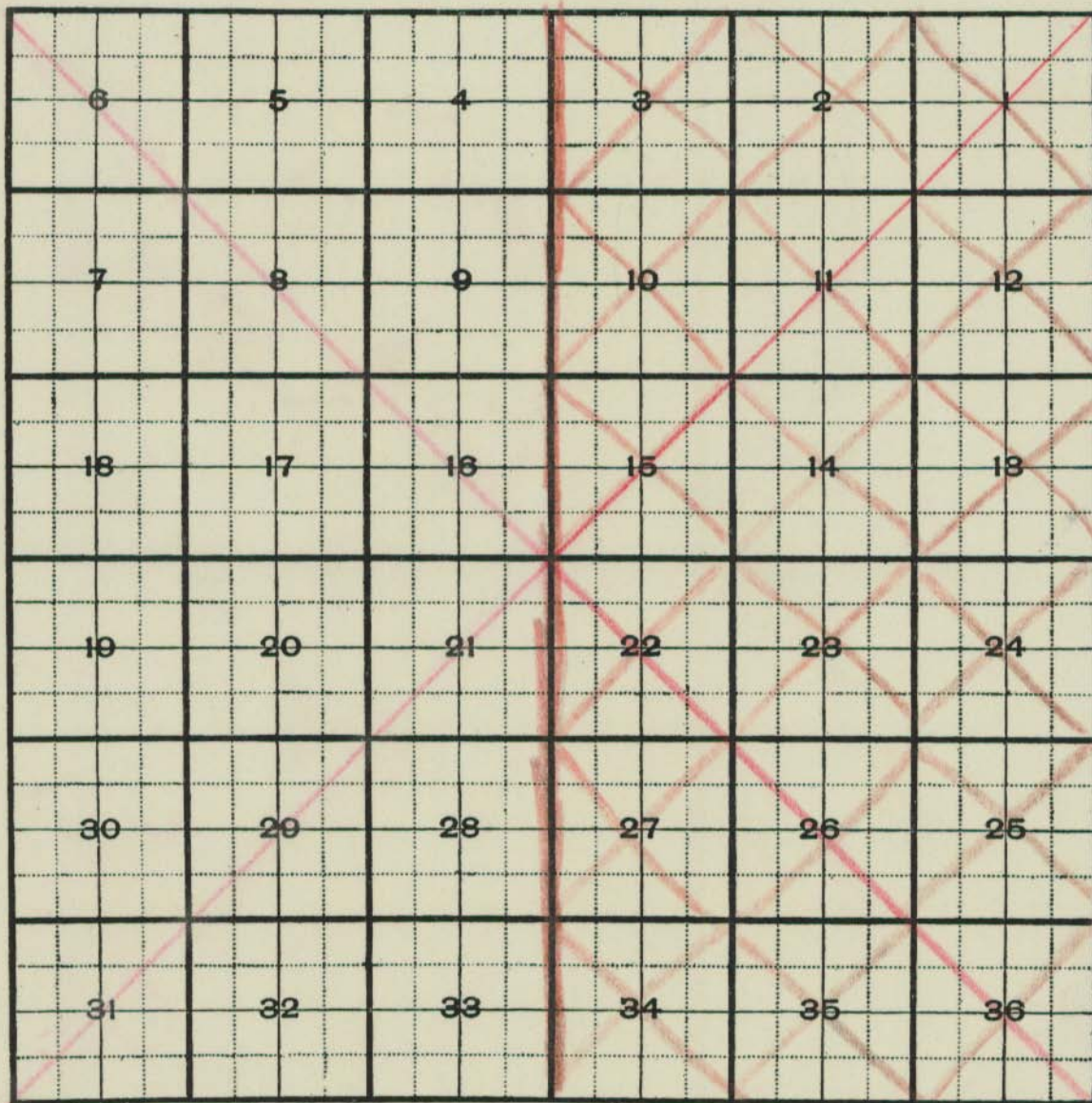
T. 24 N., R. 50 E.,



Scale 1 inch to 1 mile

*Red portion our range*

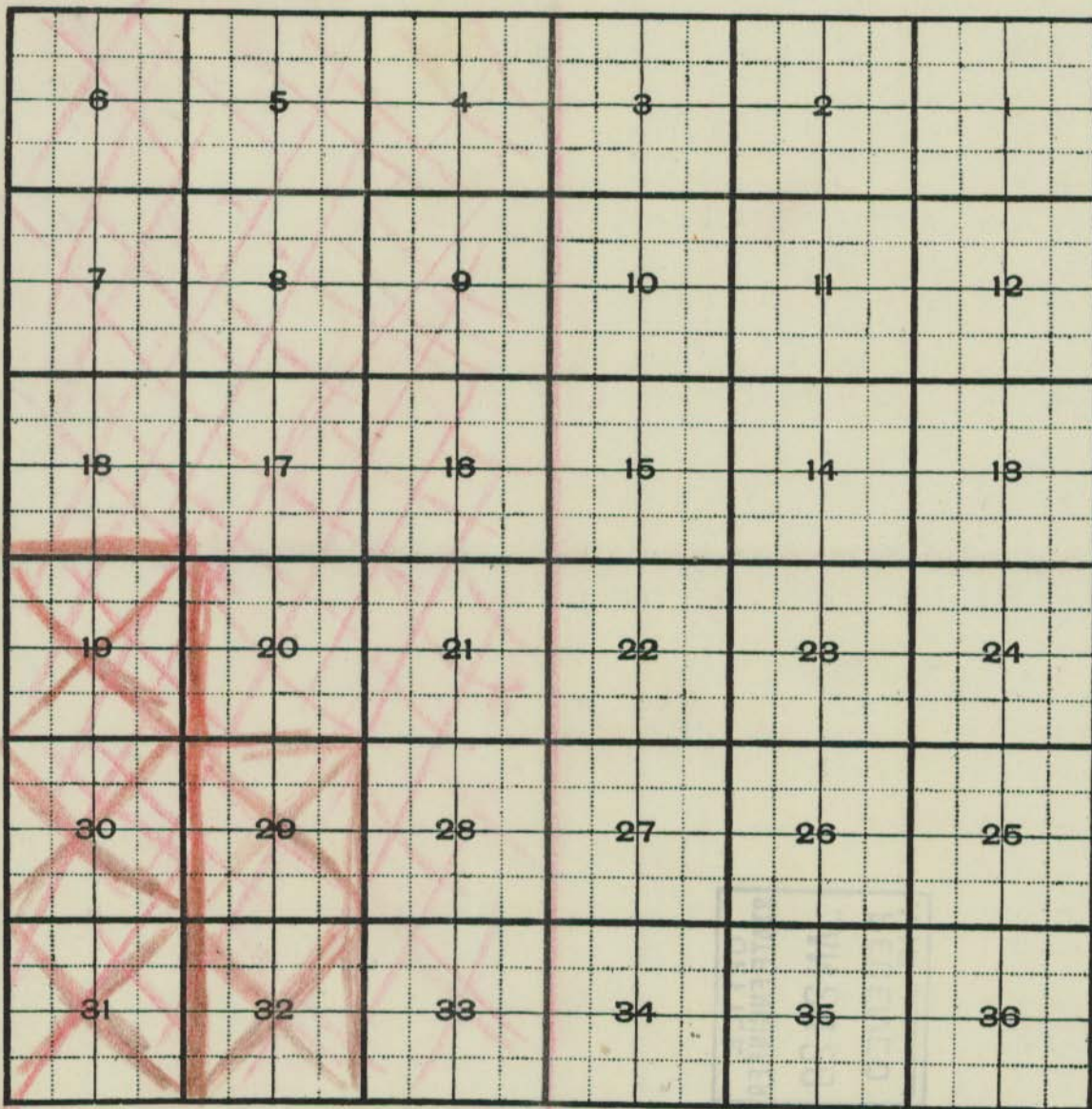
T. 25 N., R. 49 E.,



Scale 1 inch to 1 mile

red portion ~~all~~ of Twp (east half)

T. 26 N., R. 50 E.,



Scale 1 inch to 1 mile

*Red portion own range*