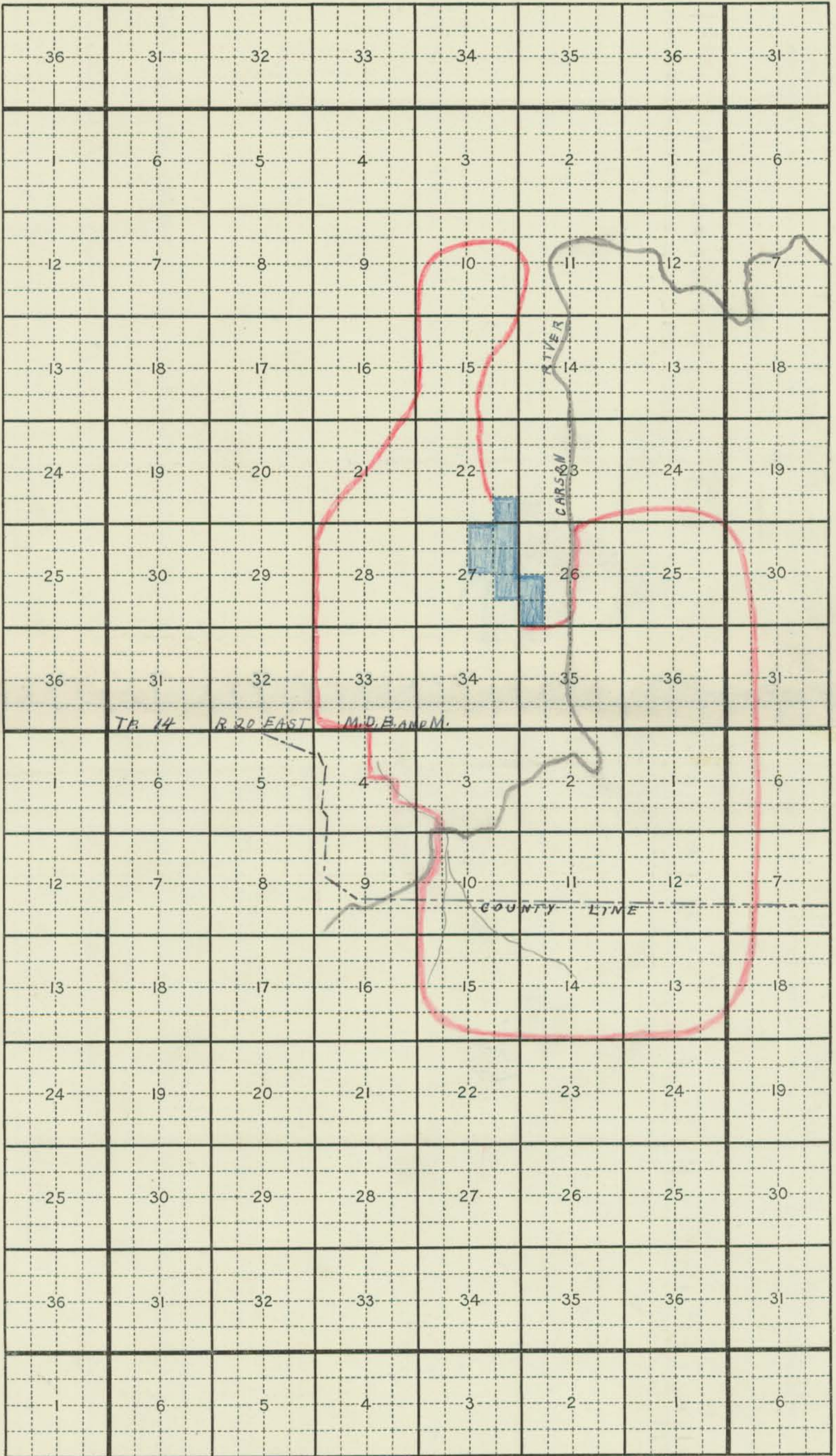




MAP SHOWING RANGE CLAIM OF Wm. C. ANDERSON

Township No. 14 and 15 Range No. 20 East Mer.



Showing adjoining sections

Scale 80 chains to an inch
0 20 40 60 80

 Wm. C. Anderson property *Carson City Nev*
 Boundry of territory over which stock of Wm. C. Anderson grazes

301

662-34

OFFICE
STATE CLERK
MAR 22 1895
RECEIVED
A.S.

662-34