







DESCRIPTION

Beginning at the intersection of the Idaho - Nevada State line with the East fork of Bruneau --- thence east along said state line to its intersection with Flat Creek --- thence up Flat Creek to the new Forest Boundary fence --- thence west to the east boundary of the fence land as indicated on the accompanying map --- thence southerly along the east boundaries of said patented lands to the old Forest Boundary fence --- thence west along said Forest Boundary to the summit of Bieroff Ridge --- thence in a southerly direction along said ridge to its intersection with Slide Creek --- thence down Slide Creek to the ridge separating the Second Fork of Slide Creek and the East Fork of Bruneau --- thence southerly along ridge to a point where dike extends into East Fork of Bruneau --- thence across Bruneau and along ridge separating Cougar Creek and Bruneau in a southerly direction to the summit of the Jarbidge Mountains --- thence along the windings of the summit, to a point south of the head waters of Dave Creek and Jack Creek --- thence in a northerly direction along the water shed of Jack Creek to the intersection with the Forest Boundary fence --- thence east along said Forest Boundary to East Fork --- thence in a northerly direction down East Fork, or East Fork of Bruneau to the Idaho - Nevada State line which is the point of beginning, all of the above lands being situated in Elko County - State of Nevada and containing approximately 78 sq. miles.

LEGEND

-  Former range of E. A. Pence.
-  Patented lands of E. A. Pence.
-  Patented lands of J. D. Pence.
-  Forest boundaries.
-  State line.
-  Range boundary.

SCALE

1 INCH = 1 MILE

RANGE MAP
OF

E. A. PENCE & SONS
BUHL - IDAHO

Prepared from maps and descriptions furnished by J. D. Pence.

Twin Falls - Idaho 1/23/29 *Maudie Mendenhall* Civil Engineer and Surveyor

OFFICE STATE ENGINEER
APR - 11 29
RECEIVED
AUG.