

MAP SHOWING BOUNDARIES OF STOCK RANGE OF JOHN G. TAYLOR, INC.

SCALE 1" = 1 MILE

Compiled from Official U.S. Land Office Records and Other Data by L.H. Taylor, State Water Right Surveyor, Reno, Nevada. 6- -28

SHEET 1 OF 7

337-34

T.32N.R.28E.
T.32N.R.29E.
T.32N.R.30E.
T.32N.R.31E.
T.32N.R.32E.
T.31N.R.28E.
UNSURVEYED
T.31N.R.29E.
T.31N.R.30E.
T.31N.R.31E.
T.31N.R.32E.
T.30N.R.28E.
T.30N.R.29E.
T.30N.R.30E.
T.30N.R.31E.
T.30N.R.32E.
T.29N.R.28E.
UNSURVEYED
T.29N.R.29E.
T.29N.R.30E.
T.29N.R.31E.
T.29N.R.32E.
Olsen Spring
Hanon
Spring
Michaelson Spring
Spring
Whitead
Spring
Spring
Farrell
Spring
Spring
Old Seven Troughs
Spring
Portable Mill
Portable Camp
Vernon
Spring
Spring
Spring
Spring
GRANT
LIMIT
RAILROAD
LEGEND
Roads
Ravines
Mountain Divides
Leased Land
Stock Trails - T.
OFFICE STATE ENGINEER DEC 3 '28 RECEIVED
STOCK RANGE OF JOHN G. TAYLOR, INC.
Lovelock Nev
SHEET 2 OF 7
337-34

T.35N. R.28E. UNSURVEYED

T.35N. R.29E. UNSURVEYED.

T.35N. R.30E. UNSURVEYED.

T.35N. R.31E.

T.35N. R.32E.

T.34N. R.28E. UNSURVEYED

T.34N. R.29E. UNSURVEYED.

T.34N. R.30E.

T.34N. R.31E.

T.34N. R.32E.

T.33N. R.28E. UNSURVEYED.

T.33N. R.29E. UNSURVEYED.

T.33N. R.30E.

T.33N. R.31E.

T.33N. R.32E.

T.32N. R.28E.

T.32N. R.29E.

T.32N. R.30E.

T.32N. R.31E.

T.32N. R.32E.

Range Boundary

Range Boundary

Western Pacific R.R.

Antelope

Unsurveyed.

Jungo

Dry Lake Bed

Bonda

Sulphur

Unsurveyed.

Land Grant

Rosebud

Lander Spring (Approx.)

Rabbit Hole Spring (Approx.)

Limit

Spring

Cedar Spring

Little Antelope Spring

Big Antelope Spring

Willow Springs

House

Well

Cabin

LEGEND

Roads -----

Ravines ~~~

Mountain Divides

Leased Land

Stock Trails - T.

OFFICE STATE ENGINEER DEC 3 1928 RECEIVED

STOCK RANGE OF JOHN G. TAYLOR, INC.
Lovelock Nev.
SHEET 3 OF 7

337-34



OFFICE STATE ENGINEER
DEC -3 '20
RECEIVED

STOCK RANGE OF JOHN G. TAYLOR, INC.
Lovelock Nev
SHEET 4 OF 7

337-34

T.32N.R.32E.
T.32N.R.33E.
T.32N.R.34E.
T.32N.R.35E.
T.32N.R.36E.
T.31N.R.32E.
T.31N.R.33E.
T.31N.R.34E.
T.31N.R.35E.
T.31N.R.36E.
T.30N.R.32E.
T.30N.R.33E.
T.30N.R.34E.
T.30N.R.35E.
T.30N.R.36E.
T.29N.R.32E.
T.29N.R.33E.
T.29N.R.34E.
T.29N.R.35E.
T.29N.R.36E.

Res. No. 1
Humboldt
Southern Pacific R.R.
Humboldt R.
Valley
Antelope Creek
Eldorado
Canyon
Spring
House
Star Canyon
Star Peak
Gregg's
Coyote Creek
Field
Ditch
Field Ditch
Willow Creek
Inskips Canyon
Range Boundary
W.C.P.T. Co. Grant
Limit Range Land Grant
Rye Patch
Rye Patch Mines
Rocky Canyon
Cottonwood Creek
Ozola
Wrights Canyon
Rocky or Pole Canyon
Little Horse Canyon
Visha Creek
Cabins
Hot Springs

LEGEND
Roads
Ravines
Mountain Divides
Lands Leased by J.G. Taylor, Inc.
Land Owned " " "

OFFICE STATE ENGINEER
DEC 7 20
RECEIVED

STOCK RANGE OF JOHN G. TAYLOR, INC.

SHEET 5 OF 7

337-34

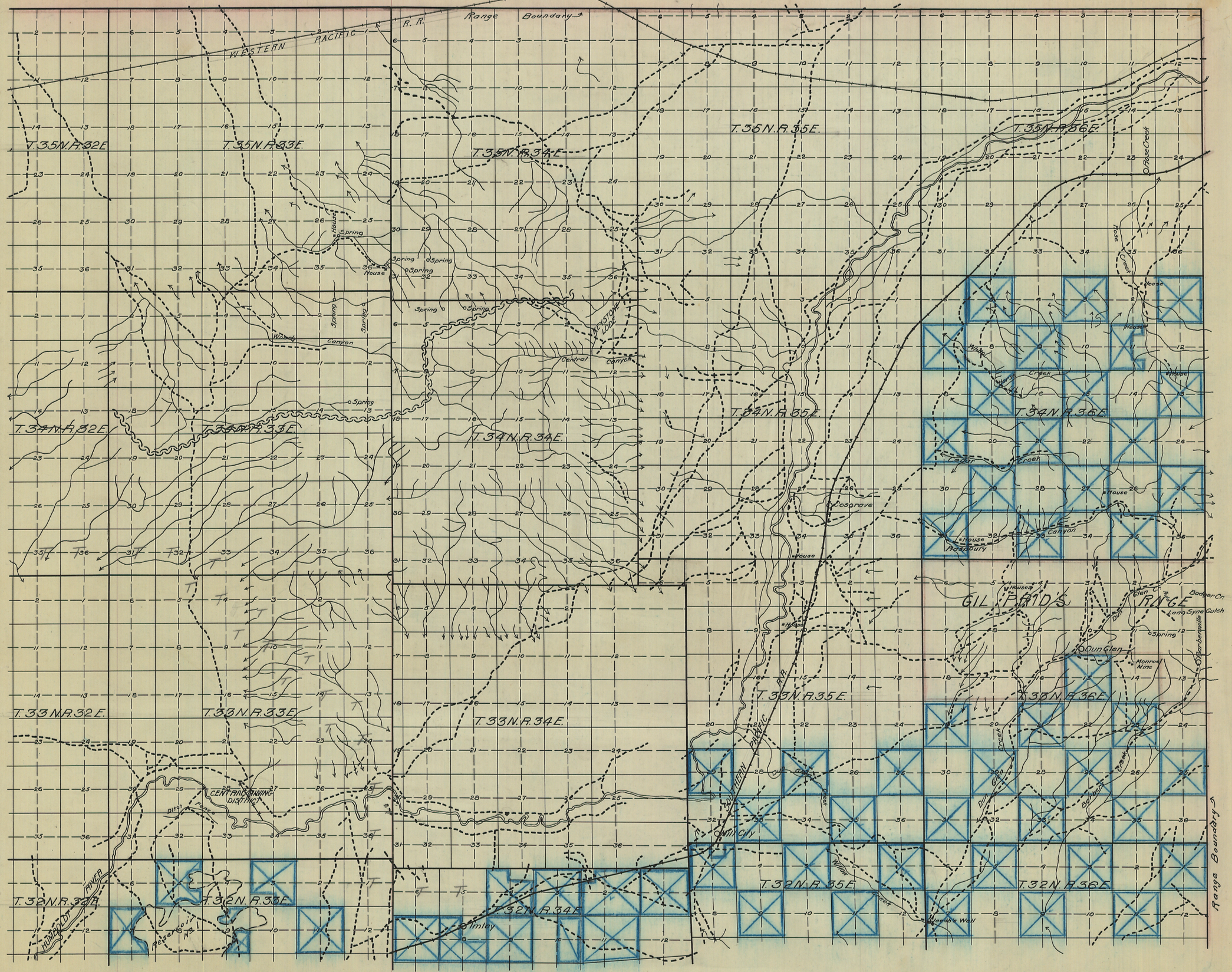

LEGEND

Roads

Ravines

Mountain Divides

Lands Leased by J. G. Taylor, Inc.

Stock Trails - T.

OFFICE STATE ENGINEER
DEC 3 1929
RECEIVED

STOCK RANGE OF JOHN G. TAYLOR, INC.
Lorelock Ner
SHEET 6 OF 7

337-34

T.36N.R.38E.

T.36N.R.39E.

T.35N.R.37E.

T.35N.R.38E.

T.35N.R.39E.

T.34N.R.37E.

T.34N.R.38E.

T.34N.R.39E.

T.33N.R.38E.

Winnemucca

Humboldt River

Humboldt House

Osino House

Benito Range

Southern Pacific R.R.

Boundary

Sanama

Range Boundary

Clear Creek

Rock Creek

Lake

Spring

House

Ditch

GIL PRIDA'S RANGE.

LEGEND

Roads ------

Rivines ~~~→

Mountain Divides ~~~

Lands Leased by J.G. Taylor, Inc.

Lands Owned " " " "

Stock Trails - T.

OFFICE STATE ENGINEER
DEC 3 3 28
RECEIVED
ANS.

STOCK RANGE OF JOHN G. TAYLOR, INC.
Lovelock Nev

SHEET 7 OF 7

337-34