


Range Map of J. N. Phillips

Township No. 39<sup>30</sup>N Range No. 52 E., M.T.B. Mer.



Showing adjoining sections

Scale 80 chains to an inch  
0 20 40 60 80

Blue Solid = Lands owned by J. N. Phillips

Red Outline = Boundary of Range of J. N. Phillips  
for Cattle & Horses

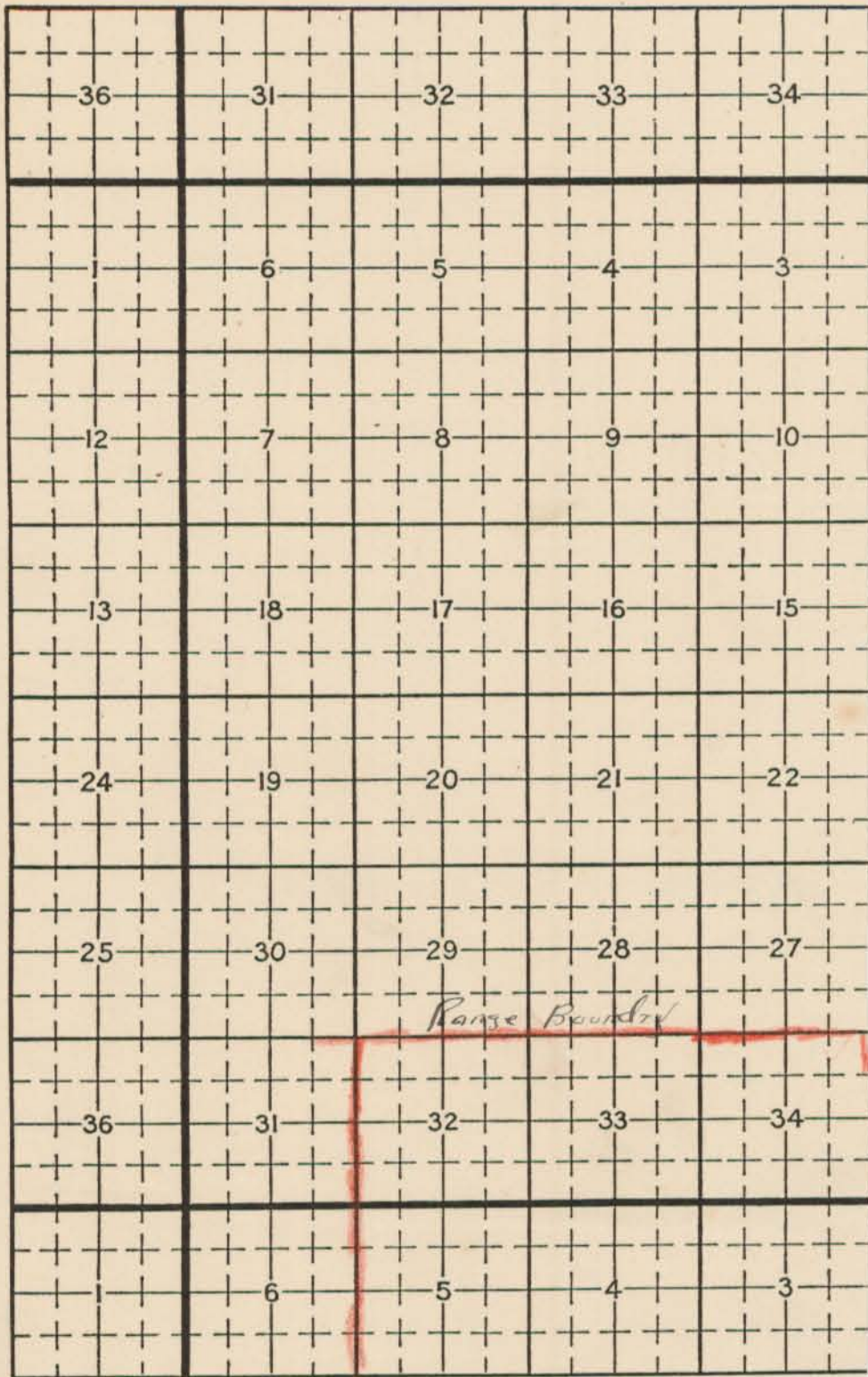
NOV - 7 20  
REMOVED

MURIEL U

Range Map of J N Phillips

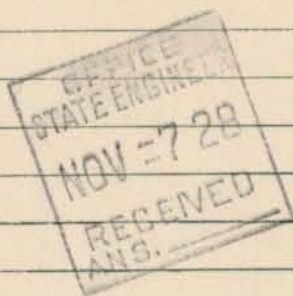
Township 41. N. Range 50 E. M. H. M.

Township No. \_\_\_\_\_ Range No. \_\_\_\_\_



Showing adjoining sections

Red Outline = Range Boundary  
of J. N. Phillips for Cattle & Horses

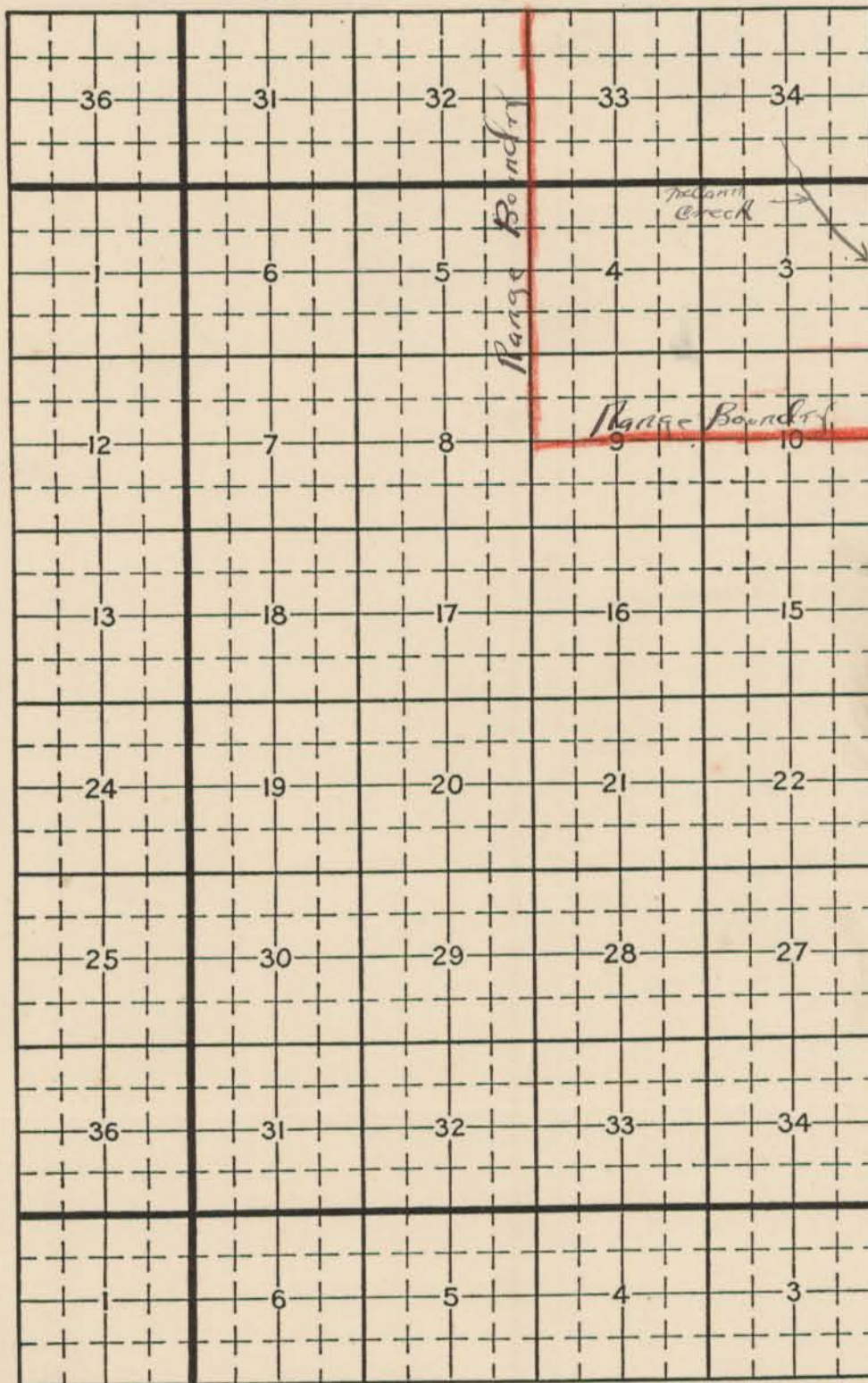


J. N. Phillips  
Range Map

Township 39 N. Range 50 E. M.D.M.

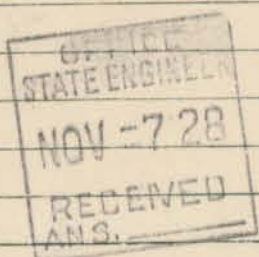
Township No. 39

Range No. 50



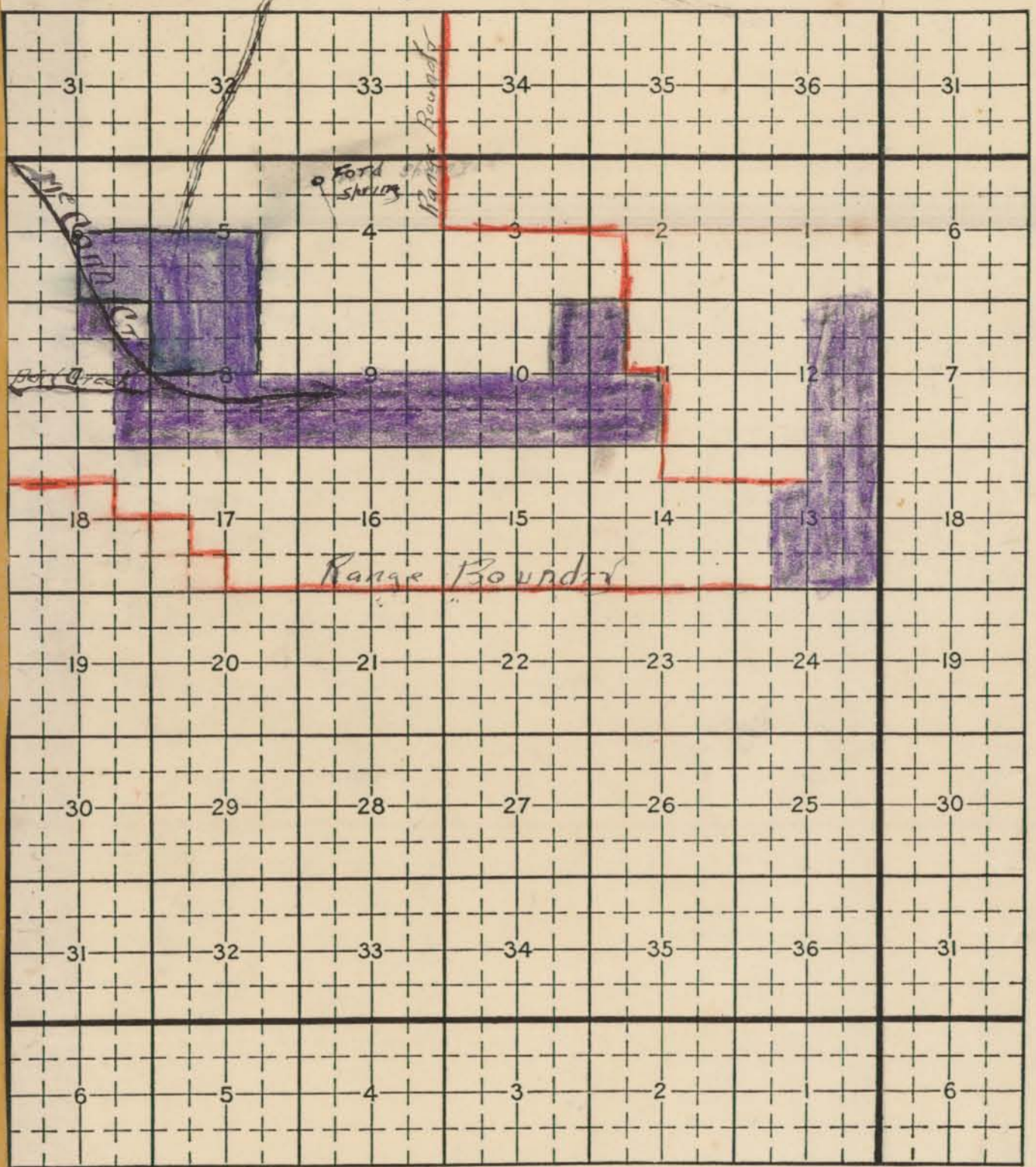
Showing adjoining sections

Red Outline Boundary of Range  
of J. N. Phillips = Cattle & Horses



J N Phillips  
Range Map

Ship No. 39 N Range No. 51 E., M11 Bc Mer.



Showing adjoining sections

Scale 80 chains to an inch  
0 20 40 60 80

Blue Solid = Lands owned by J. N. Phillips  
Red Outline = Range Boundary of J. N. Phillips  
Cattle & Horses.

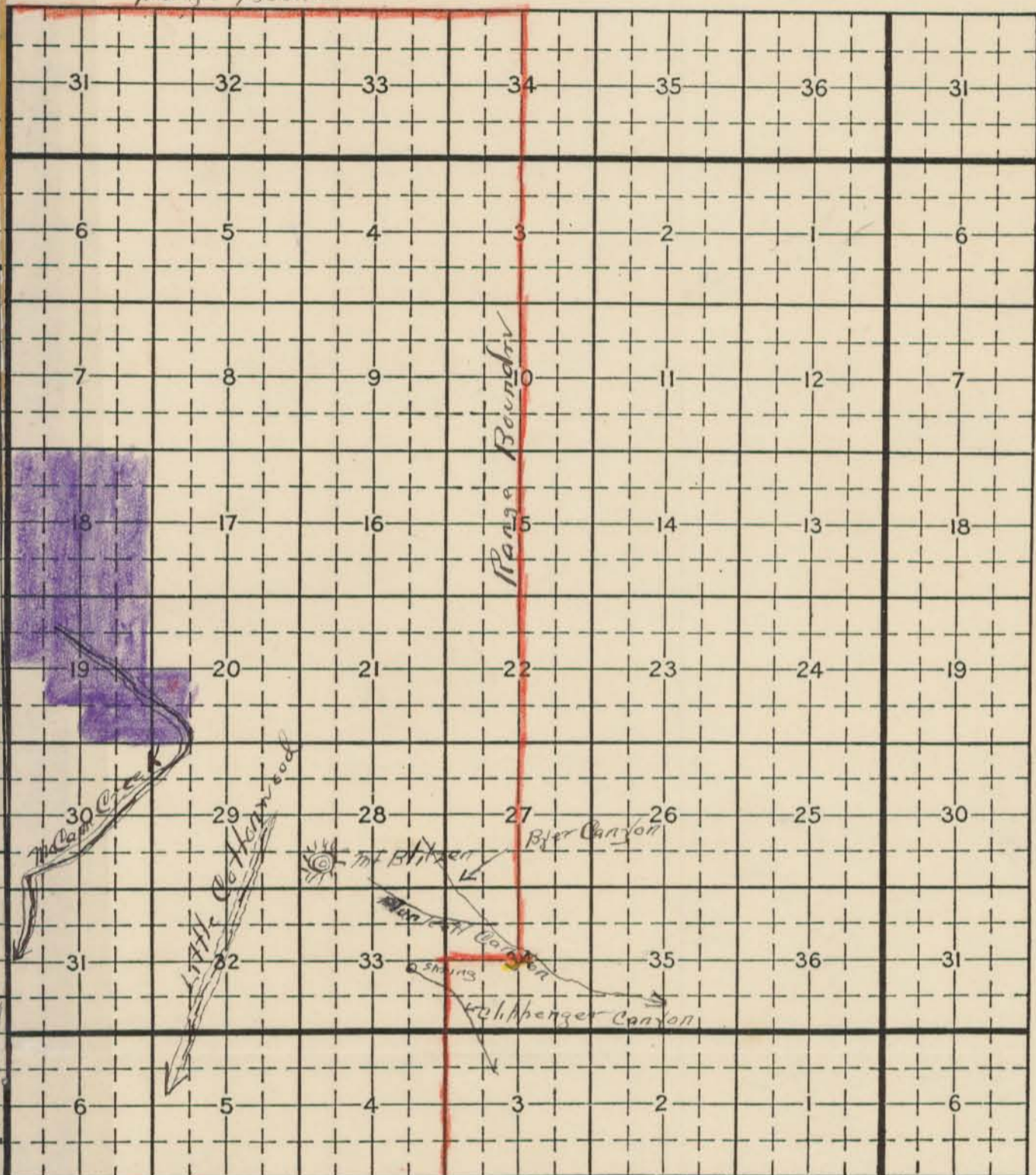
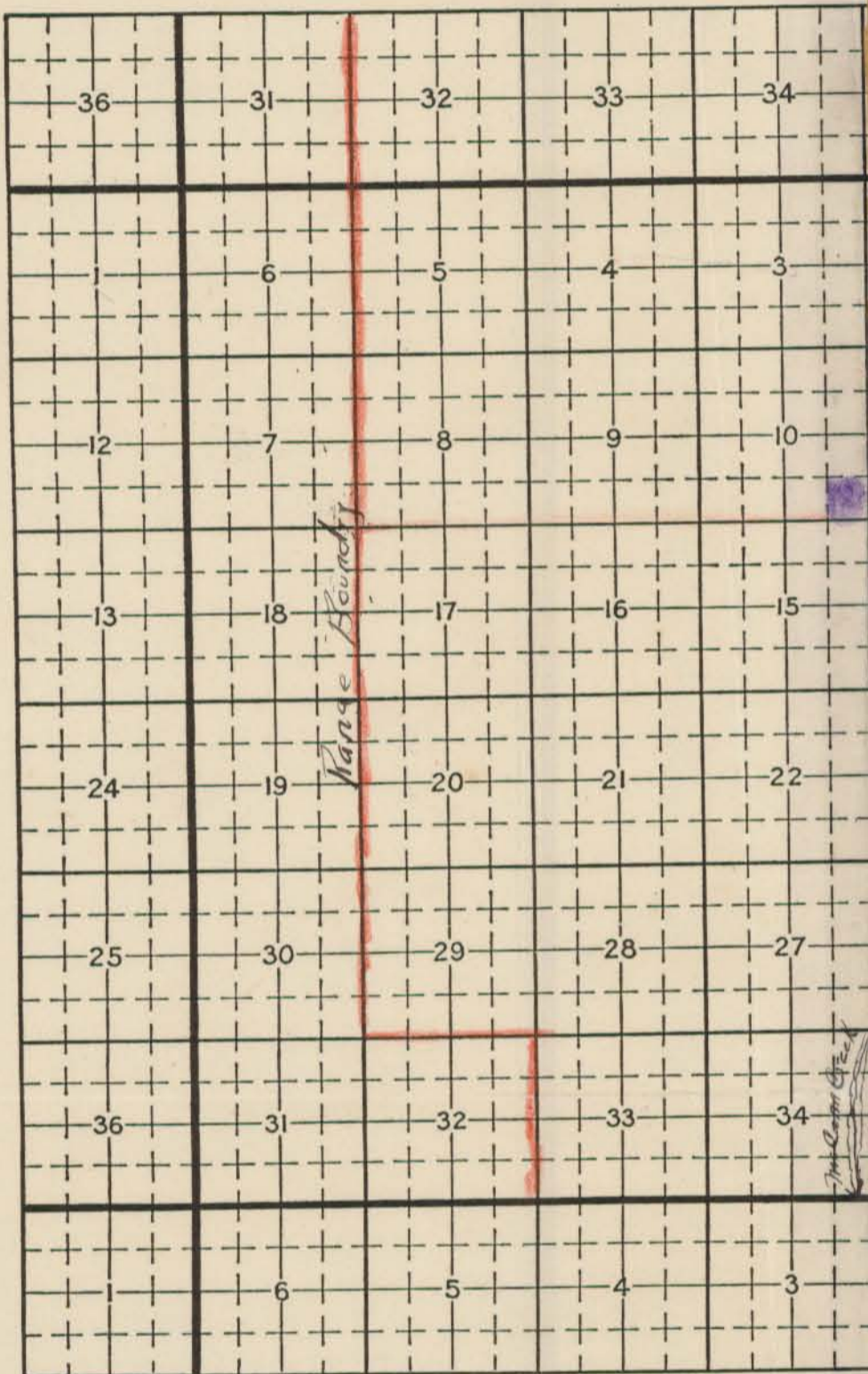
J.N. Phillips

Range Sketch

Township No. 40 N. Range No. 50 E. M.D. N. E

hip No. 40 N. Range No. 51 E. M.D. Mer.

Township No. 40 Range No. 50



Showing adjoining sections

Scale 80 chains to an inch

Blue Solid = Lands owned by J.N. Phillips

Red Outline = Boundary of J.N. Phillips Range for Cattle & Horses

Showing adjoining sections

Red Outline = Range Boundary of J.N. Phillips = for Cattle & Horses

OFFICE STATE ENGINEER  
NOV 27 28  
RECEIVED  
ANS.

PENBROKE COMPANY  
SALT LAKE  
FORM 114

PENBROKE COMPANY  
SALT LAKE