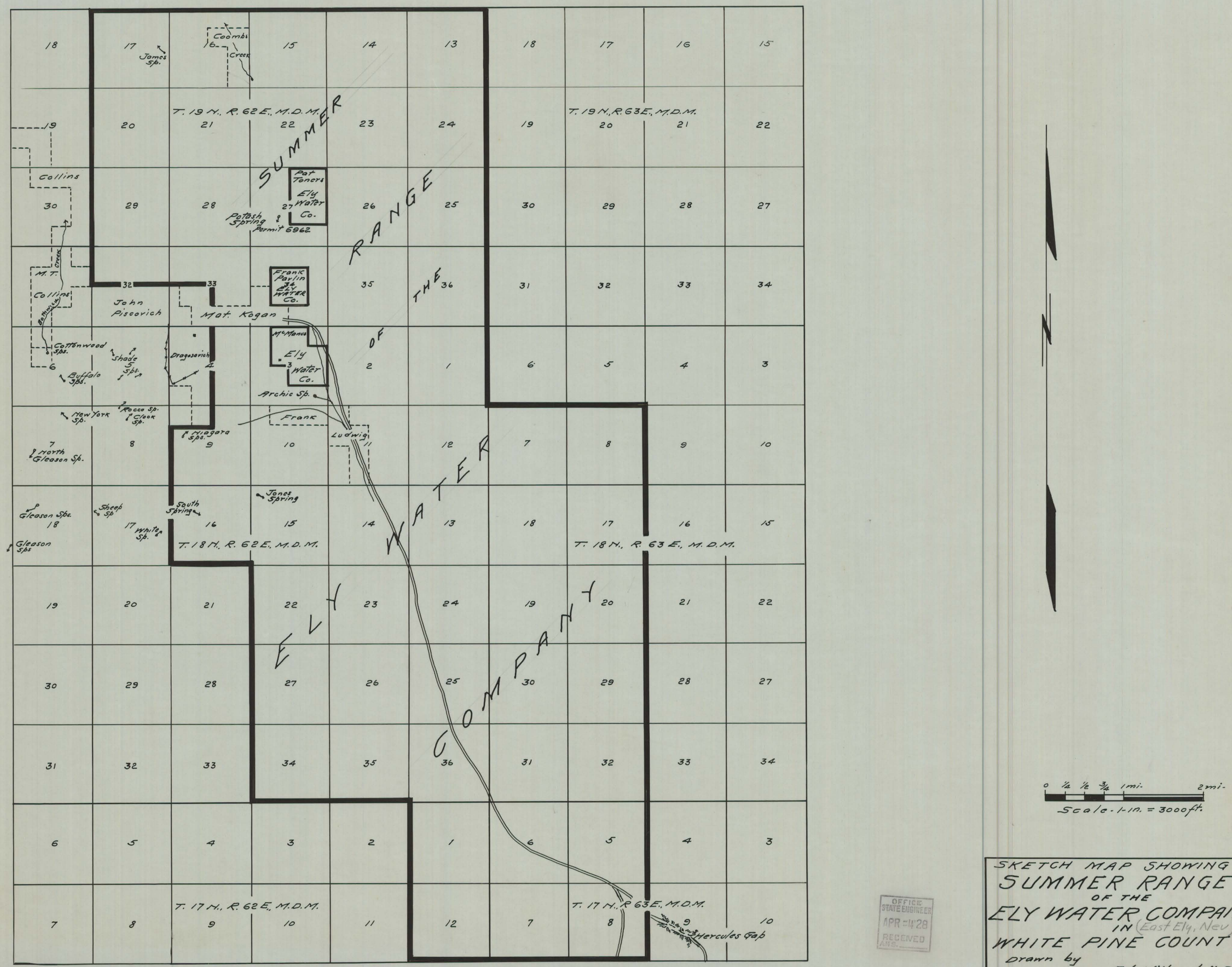

SKETCH MAP SHOWING
SUMMER RANGE
OF THE
ELY WATER COMPANY
IN (East Ely, Nev)
WHITE PINE COUNTY
Drawn by
Ed. Millard & Son.
Ely, Nevada.
3/29/28

OFFICE STATE ENGINEER
APR 4 '28
RECEIVED
ANS.

205-30

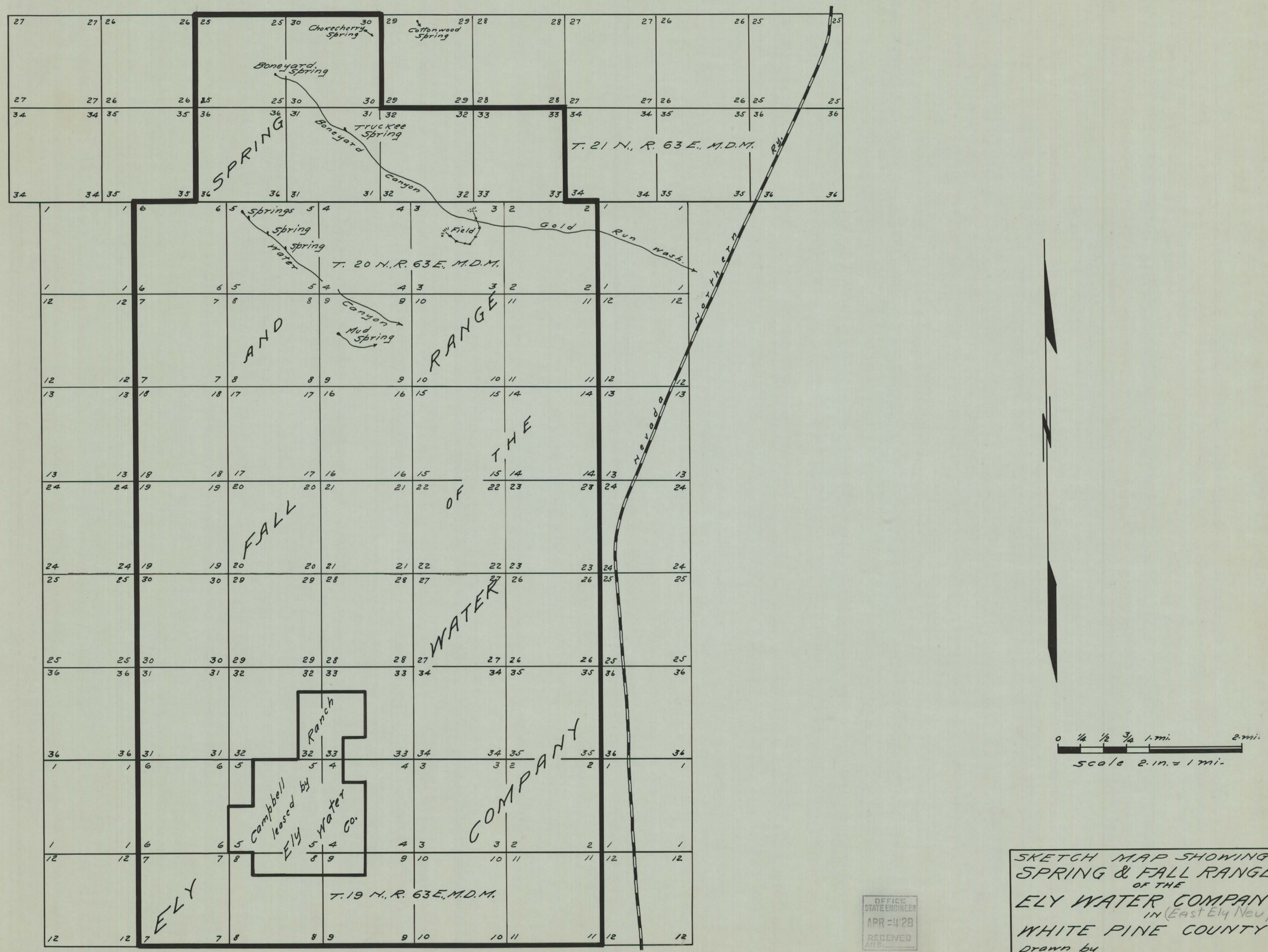

SKETCH MAP SHOWING
SPRING & FALL RANGE
OF THE
ELY WATER COMPANY
IN (East Ely Nev)
WHITE PINE COUNTY
Drawn by
Ed Millard & Son.
Ely Nevada.

OFFICE STATE ENGINEER APR 4 '28 RECEIVED ANS.

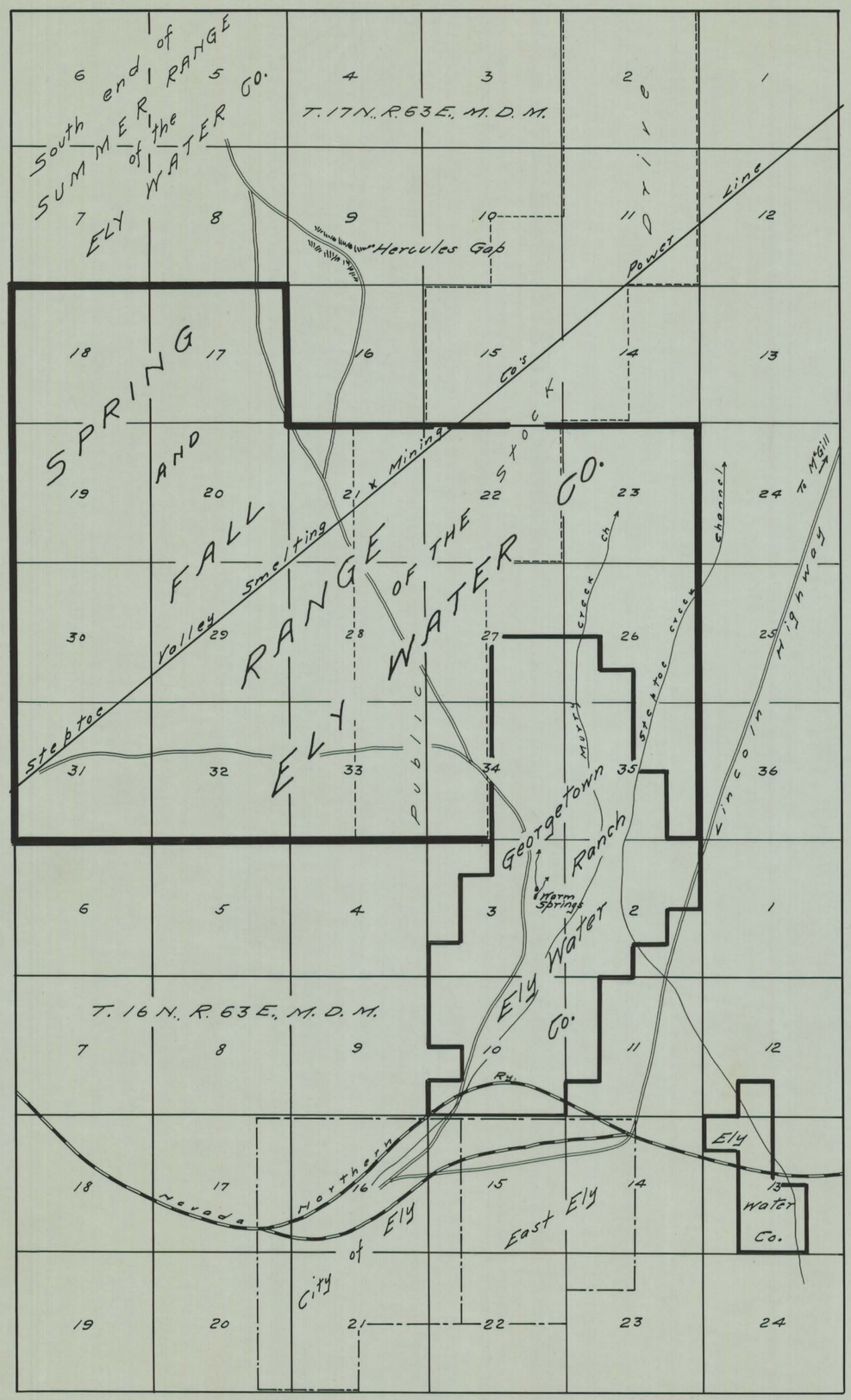

0 1/4 1/2 3/4 1 mi. 2 mi.

Scale 2 in. = 1 mi.

OFFICE STATE ENGINEER
APR 4 '28
RECEIVED
ANS.

SKETCH MAP SHOWING
SPRING & FALL RANGE
OF THE
ELY WATER COMPANY
IN (East Ely Nev)
WHITE PINE COUNTY

Drawn by Ed. Millard & Son.
Ely. Nevada.

205-30

3/31/28.