MAP

Of Stock Watering And Range Rights Of

CLARK'S VALLEY LAND & SHEEP CO.

SCALE 1" = 1 MI.

C.V. Taylor, Engineer,
Reno, Nevada

Clark's Valley Land & Sheep Co.

SHEET NO. 1 OF 5 SHEETS

187-30

OFFICE STATE ENGINEER
MAR 29 '30
RECEIVED

MAP

Of Stock Watering And Range Rights Of

CLARK'S VALLEY LAND & SHEEP CO.

PERSHING COUNTY, NEVADA

SCALE ÷ 1 IN. = 1 MI.

C.V. Taylor, Engineer
Reno, Nevada

SHEET 2 OF 5 SHEETS

OFFICE STATE ENGINEER
MAR 29 '28
RECEIVED
ANS.

187-30

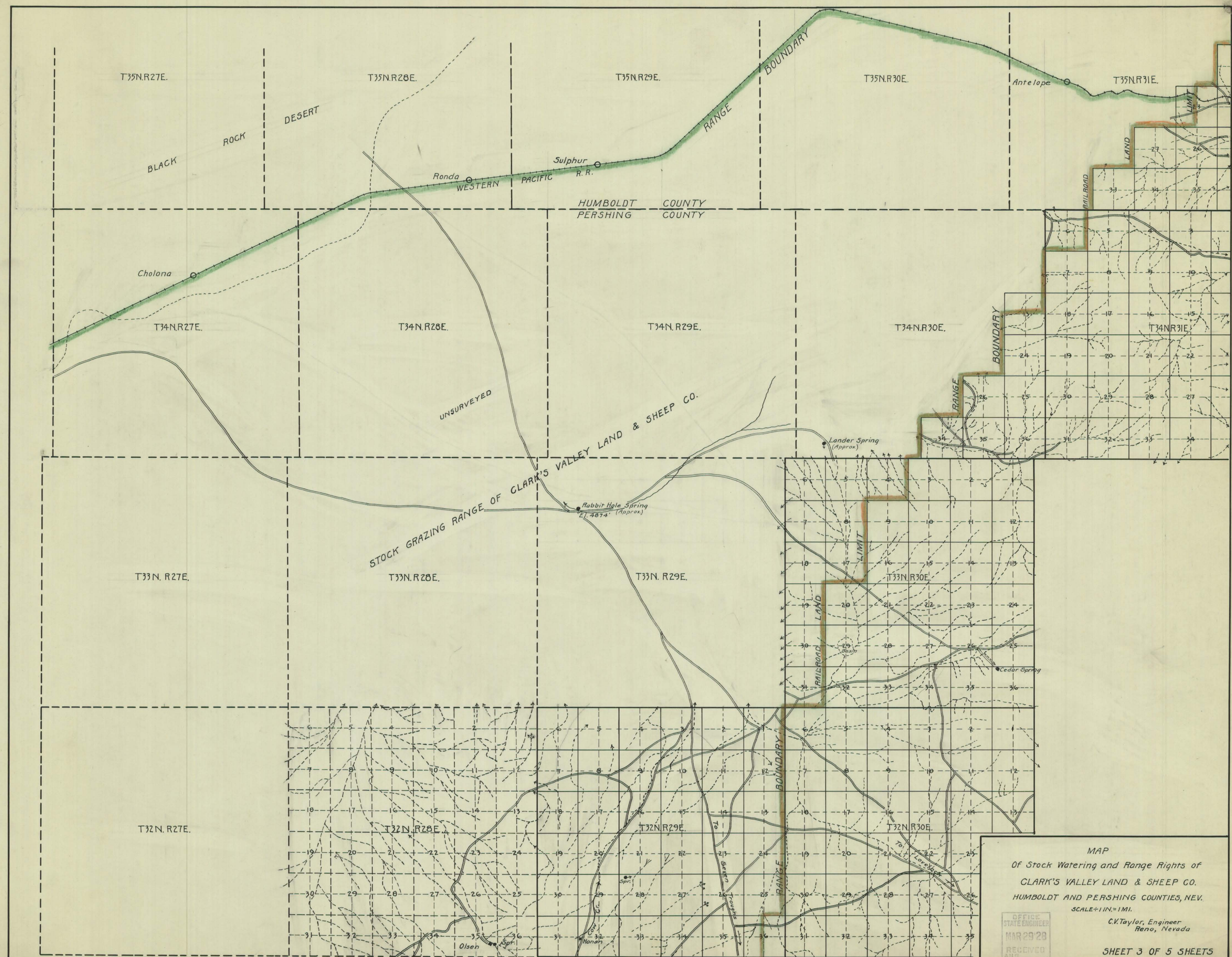

MAP
Of Stock Watering and Range Rights of
CLARK'S VALLEY LAND & SHEEP CO.
HUMBOLDT AND PERSHING COUNTIES, NEV.
SCALE ÷ 1 IN. = 1 MI.

C.V. Taylor, Engineer
Reno, Nevada

OFFICE STATE ENGINEER
MAR 29 '28
RECEIVED

SHEET 3 OF 5 SHEETS

187-30

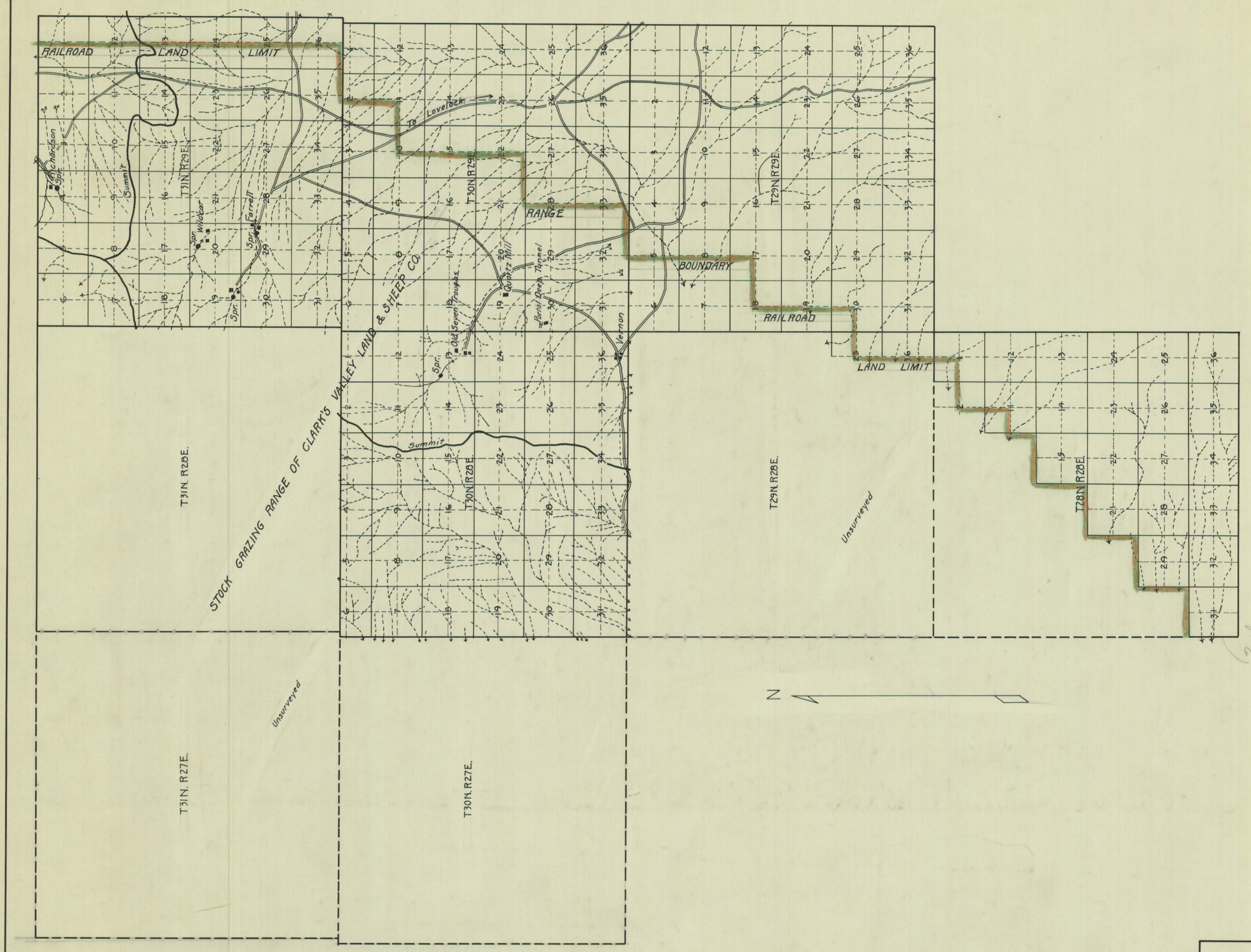

MAP
Of Stock Watering and Range Rights of
CLARK'S VALLEY LAND & SHEEP CO.
PERSHING COUNTY, NEVADA
SCALE: 1 IN. = 1 MI.
C.V. Taylor, Engineer
Reno, Nevada

SHEET 4 OF 5 SHEETS

OFFICE STATE ENGINEER
MAR 29 28
RECEIVED
ANS.

187-30

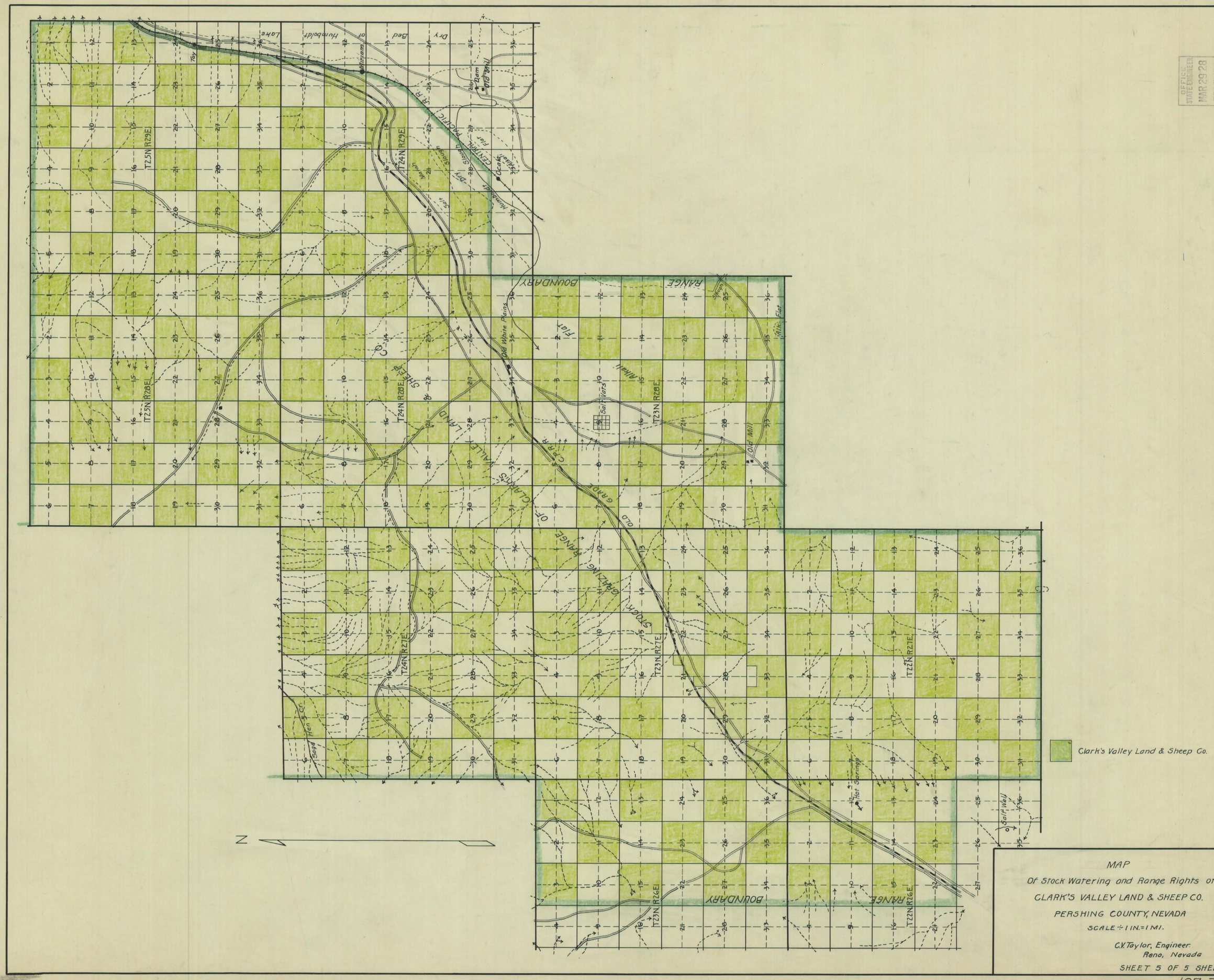

MAP
Of Stock Watering and Range Rights of
CLARK'S VALLEY LAND & SHEEP CO.
PERSHING COUNTY, NEVADA
SCALE ÷ 1 IN. = 1 MI.

C.V. Taylor, Engineer.
Reno, Nevada

SHEET 5 OF 5 SHEETS

OFFICE STATE ENGINEER MAR 29 28 RECEIVED ANS.

187-30