WHITE—DIVISION OF WATER RESOURCES
CANARY—CLIENT'S COPY
PINK—WELL DRILLER'S COPY

PRINT OR TYPE ONLY
DO NOT WRITE ON BACK

STATE OF NEVADA
DIVISION OF WATER RESOURCES

WELL DRILLER'S REPORT

Please complete this form in its entirety in accordance with NRS 534.170 and NAC 534.340

OFFICE USE ONLY
Log No. 85194
Permit No.
Basin 104

NOTICE OF INTENT NO. 39660

1. OWNER Stantec Consulting
MAILING ADDRESS 6980 Sierra Center Parkway Reno NV
ADDRESS AT WELL LOCATION 1775 South Ridge

2. LOCATION NE ¼ NE ¼ Sec. 8 T. 15 N/S R. 20 E. CARSON County
PERMIT NO. MB 1227 (Issued by Water Resources) | Parcel No. | Subdivision Name

3. WORK PERFORMED
[X] New Well [ ] Replace [ ] Recondition
[ ] Deepen [ ] Abandon [ ] Other

4. PROPOSED USE
[ ] Domestic [ ] Irrigation [ ] Test
[ ] Municipal/Industrial [X] Monitor [ ] Stock

5. WELL TYPE
[ ] Cable [ ] Rotary [ ] RVC
[ ] Air [X] Other Auger

6. LITHOLOGIC LOG B-16 ~~MW-2~~

Material	Water Strata	From	To	Thickness
Silty sand interbeds of clayey sands		0	6.5	

Date started 9/17/01, 19
Date completed 9/20/01, 19

7. WELL TEST DATA
TEST METHOD: [ ] Bailer [ ] Pump [ ] Air Lift

G.P.M.	Draw Down (Feet Below Static)	Time (Hours)
N/A		

8. WELL CONSTRUCTION
Depth Drilled 6.5 Feet Depth Cased 6.5 Feet

HOLE DIAMETER (BIT SIZE)

	From	To
8 Inches	6.5 Feet	6.5 Feet
Inches	Feet	Feet
Inches	Feet	Feet

CASING SCHEDULE

Size O.D. (Inches)	Weight/Ft. (Pounds)	Wall Thickness (Inches)	From (Feet)	To (Feet)
2	Factory	020		

Perforations:
Type perforation Factory
Size perforation 020
From 4 feet to 6.5 feet
From feet to feet
From feet to feet
From feet to feet
From feet to feet

Surface Seal: [X] Yes [ ] No
Depth of Seal 4
Placement Method: [ ] Pumped [X] Poured
Seal Type: [X] Neat Cement [ ] Cement Grout [ ] Concrete Grout

Gravel Packed: [X] Yes [ ] No
From 4 feet to 6.5 feet

9. WATER LEVEL
Static water level feet below land surface
Artesian flow n/A G.P.M. n/A P.S.I.
Water temperature Cold °F Quality n/A

10. DRILLER'S CERTIFICATION
This well was drilled under my supervision and the report is true to the best of my knowledge.
Name Andreasen Exploration Drilling (Contractor)
Address 1635 Belford Rd 89509 (Contractor)

Nevada contractor's license number issued by the State Contractor's Board 34525
Nevada driller's license number issued by the Division of Water Resources, the on-site driller M-2139
Signed (By driller performing actual drilling on site or contractor)
Date 9/27/01

(Rev. 3-91) USE ADDITIONAL SHEETS IF NECESSARY (O)-627

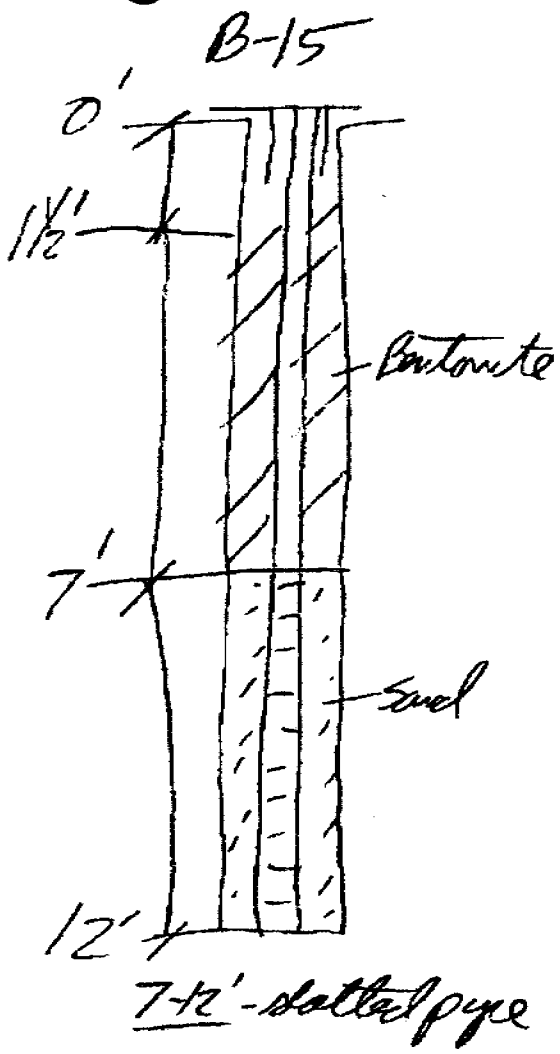

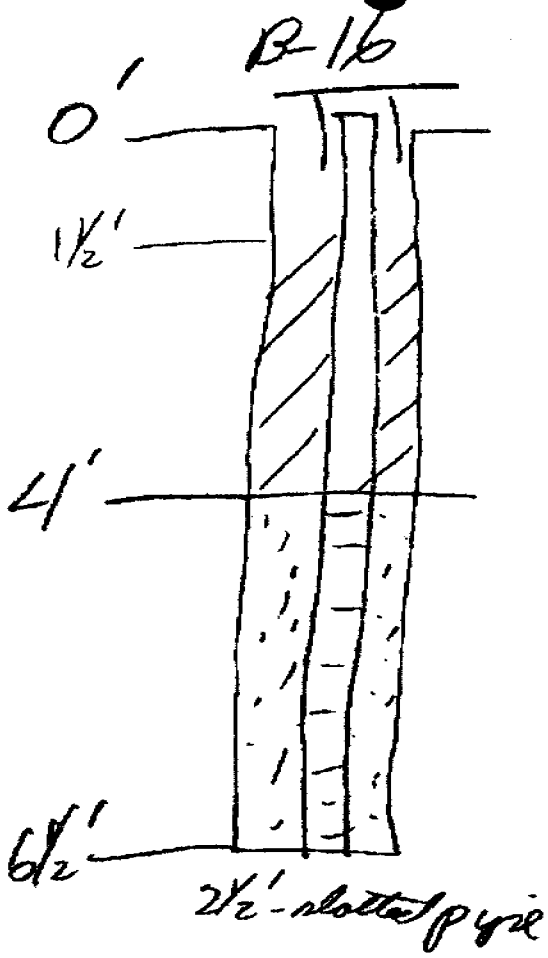

- Soil type: Silty Sand w/ interbeds of Clayey sands.
- Well no: / total depth

Well no:	total depth
B15	12
B16	6½



85-193 + 85-194