WHITE—DIVISION OF WATER RESOURCES
CANARY—CLIENT'S COPY
PINK—WELL DRILLER'S COPY

PRINT OR TYPE ONLY
DO NOT WRITE ON BACK

STATE OF NEVADA
DIVISION OF WATER RESOURCES

WELL DRILLER'S REPORT

Please complete this form in its entirety in accordance with NRS 534.170 and NAC 534.340

OFFICE USE ONLY
Log No. 76511
Permit No.
Basin 212

NOTICE OF INTENT NO. 16825

1. OWNER Lake Mead Hospital
MAILING ADDRESS 1409 E. Lake Mead Blvd
NLV, NV 89030
ADDRESS AT WELL LOCATION

2. LOCATION NW ¼ SE ¼ Sec. 23 T. 29 N/S R. 61 E. Clark County
PERMIT NO. (Issued by Water Resources) Parcel No. 139-23-701-004 Subdivision Name

3. WORK PERFORMED
☐ New Well ☐ Replace ☐ Recondition
☐ Deepen ☒ Abandon ☐ Other

4. PROPOSED USE
☐ Domestic ☐ Irrigation ☐ Test
☐ Municipal/Industrial ☒ Monitor ☐ Stock

5. WELL TYPE
☐ Cable ☒ Rotary ☐ RVC
☒ Air ☐ Other

6. LITHOLOGIC LOG

Material	Water Strata	From	To	Thickness
Existing well dual drill				
Cement Grout backfill				

Date started 8/5/99, 19
Date completed 8/5/99, 19

7. WELL TEST DATA
TEST METHOD: ☐ Bailer ☐ Pump ☐ Air Lift

G.P.M.	Draw Down (Feet Below Static)	Time (Hours)
N/A		

8. WELL CONSTRUCTION
Depth Drilled 30 Feet Depth Cased N/A Feet

HOLE DIAMETER (BIT SIZE)

Inches	From Feet	To Feet
6	0	30

CASING SCHEDULE

Size O.D. (Inches)	Weight/Ft. (Pounds)	Wall Thickness (Inches)	From (Feet)	To (Feet)
N/A				

Perforations:
Type perforation N/A
Size perforation
From feet to feet
From feet to feet
From feet to feet
From feet to feet
From feet to feet

Surface Seal: ☒ Yes ☐ No
Depth of Seal 30
Placement Method: ☐ Pumped ☒ Poured
Seal Type: ☐ Neat Cement ☒ Cement Grout ☐ Concrete Grout

Gravel Packed: ☐ Yes ☒ No
From feet to feet

9. WATER LEVEL
Static water level 20 feet below land surface
Artesian flow G.P.M. P.S.I.
Water temperature °F Quality

10. DRILLER'S CERTIFICATION
This well was drilled under my supervision and the report is true to the best of my knowledge.
Name Western Technologies, Inc. Contractor
Address 3611 W. Tompkins Ave Contractor
LV NV 89103
Nevada contractor's license number issued by the State Contractor's Board
Nevada driller's license number issued by the Division of Water Resources, the on-site driller M1761
Signed By driller performing actual drilling on site or contractor
Date 8/5/99

91)

USE ADDITIONAL SHEETS IF NECESSARY

(O)-627

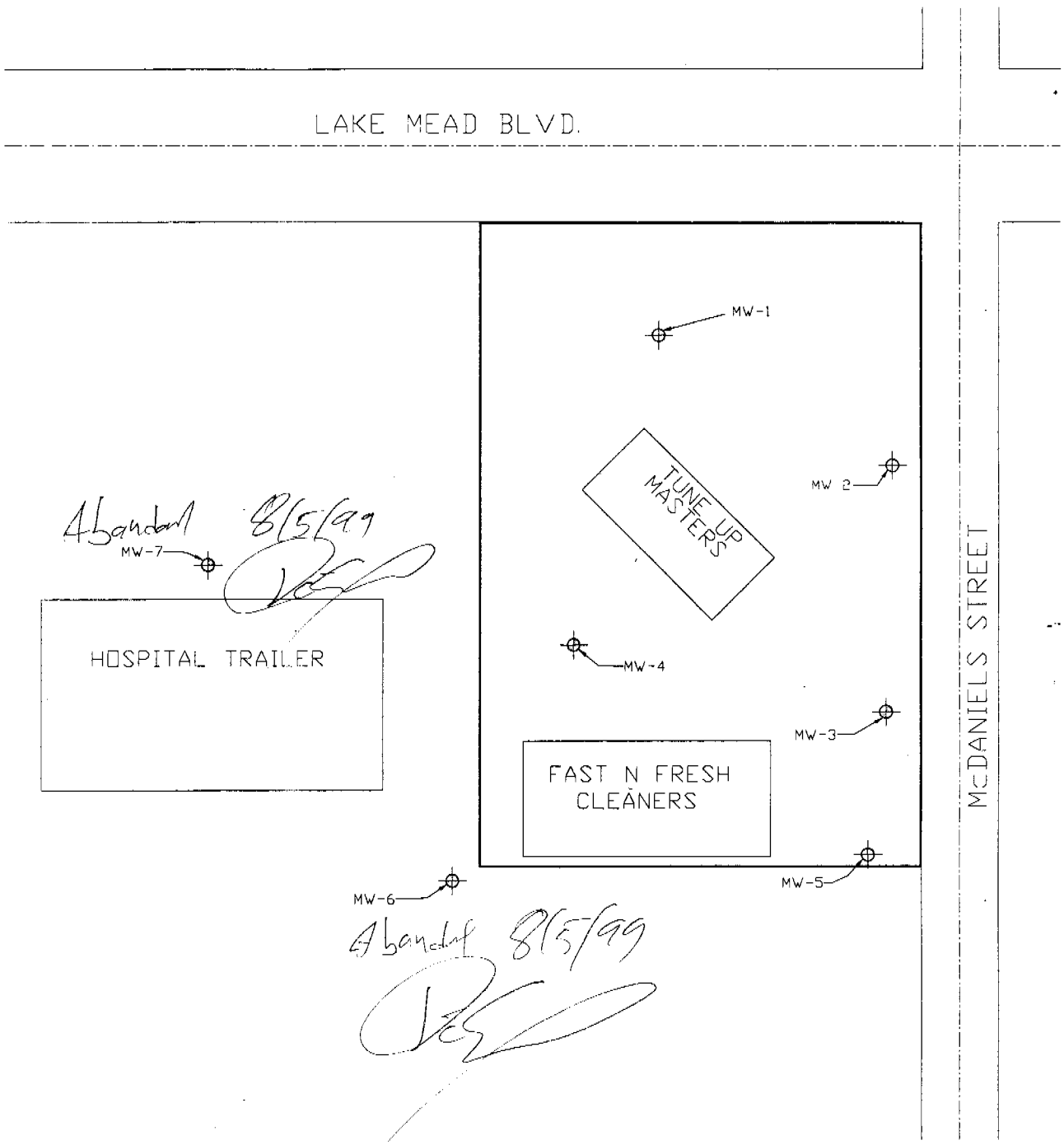

LEGEND:

⊕ GROUNDWATER MONITORING WELL

N

0 25 50
FEET

Project: LAKE MEAD HOSPITAL MEDICAL CENTER	
Diagram: SITE PLAN	
Western Technologies Inc.	
Job No. 4188JL319	Plate 2

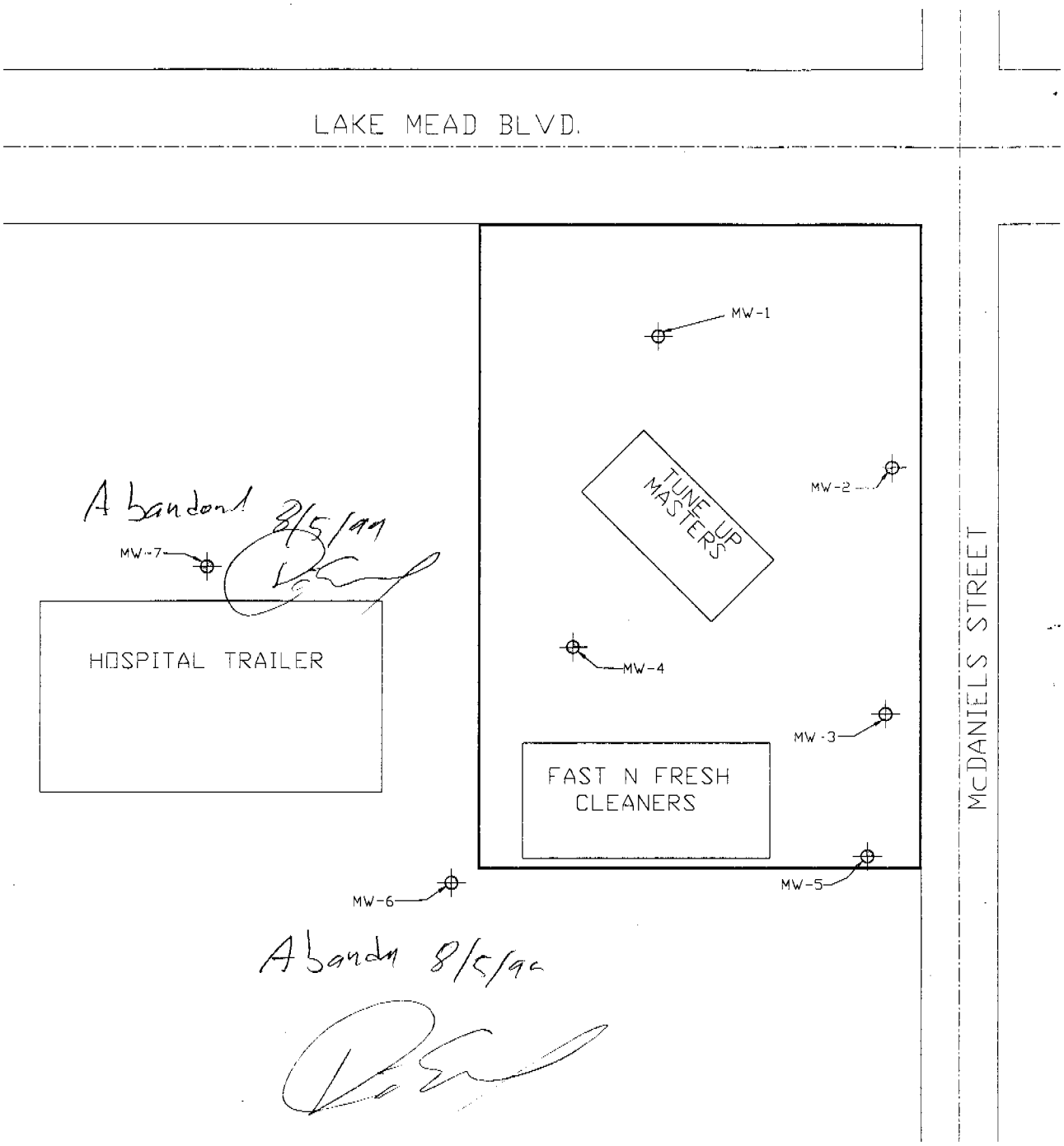

LEGEND:

⊕ GROUNDWATER MONITORING WELL

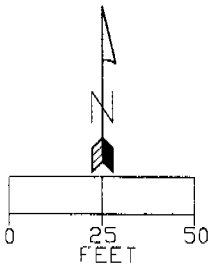

Project: LAKE MEAD HOSPITAL MEDICAL CENTER	
Diagram: SITE PLAN	
Western Technologies Inc.	
Job No. 4188JL319	Plate 2