LOG FOR BORING #32 & #33		JOB NAME: Saratoga Land A & B			
Date Started	Date Completed	Logged By	Drilled By	Type of Drill Rig	Job No.
3/12	3/12	Scott	Scott	Watson	3975
Depth of Hole	Diameter of Hole	Casing	Perforations	Sampling Method	Elevation and Reference Point
23'	24"	8"	20'		

Location

Elev.	Depth	Samples	Graphic	DESCRIPTION
	0			Silty Clay
	10			Silty Sand
	20			
	30			
	40			
	50			
	60			

Drilling Notes

Pen. Rate | Weight on bit | Bit Rot Speed

Drilling Fluid

Type
Viscosity
Weight
Losses

76083 well 32
76084 well 33

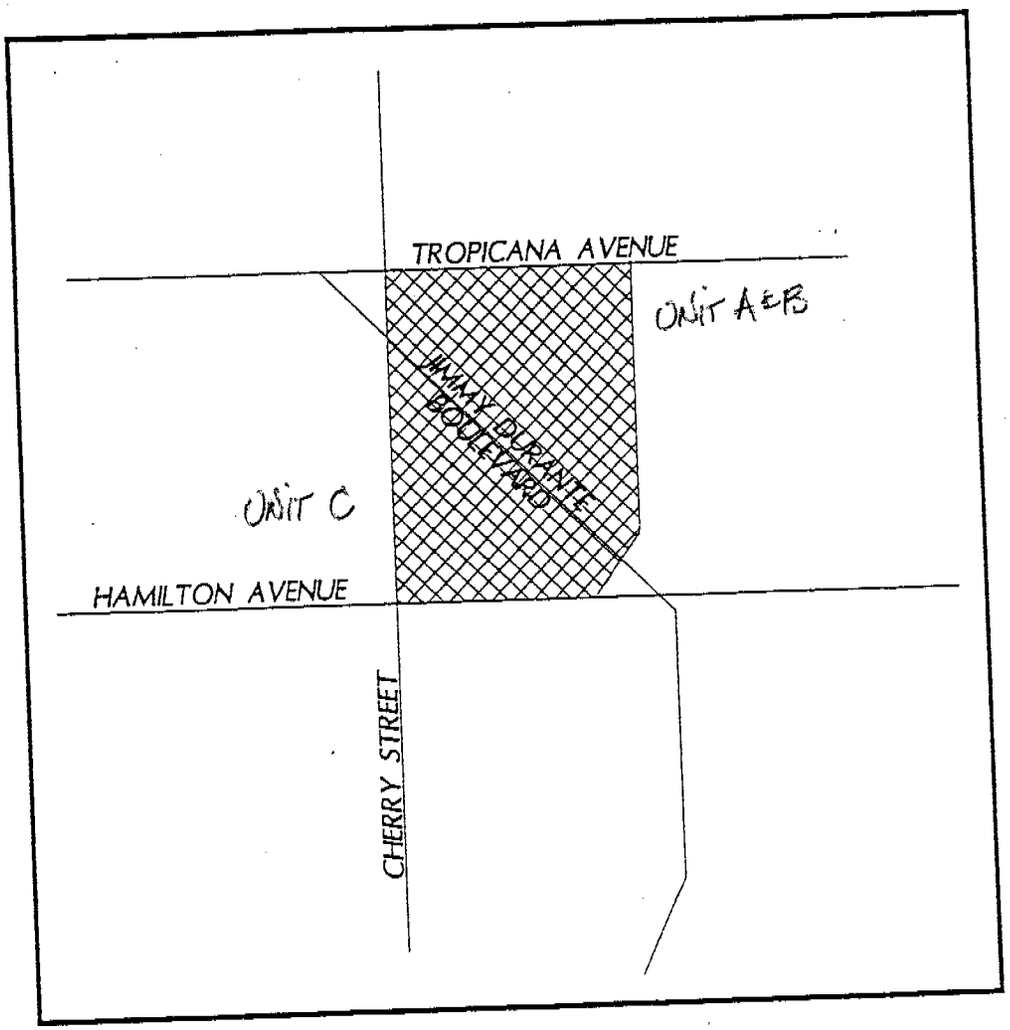

N

NOT TO SCALE

Project: RESIDENTIAL/MOBILE HOME DEVELOPME	
Diagram: Vicinity Map	
Western Technologies Inc.	
Job No. 4126JD007	Plate 1

STA 1
E:\4126JD007

● TEMPORARY DEWATERING WELL

(APPROXIMATE WELL LOCATION PER # 3609 & 3608

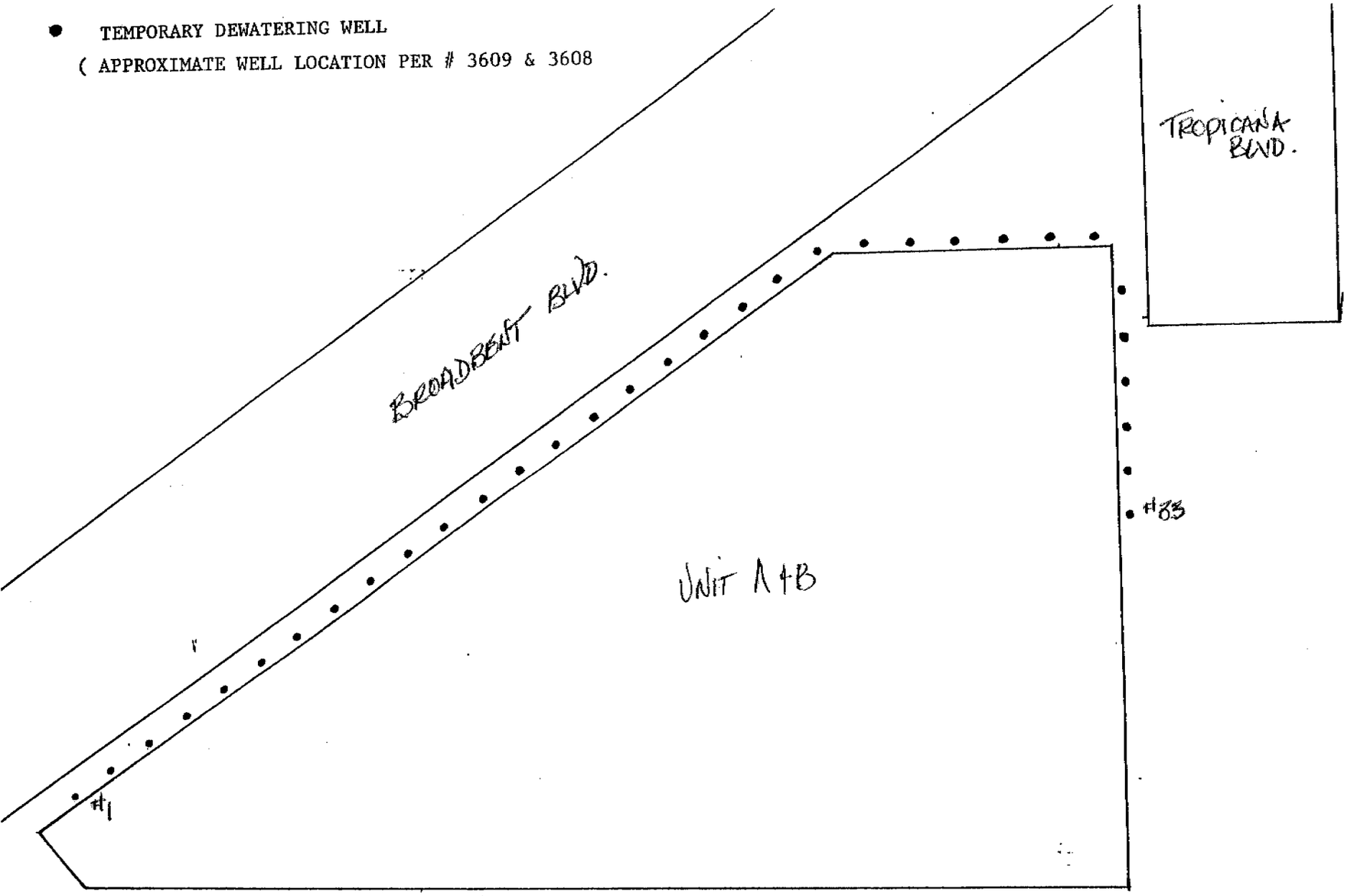

WELL ABANDONMENT
PROCEDURE PER #36909
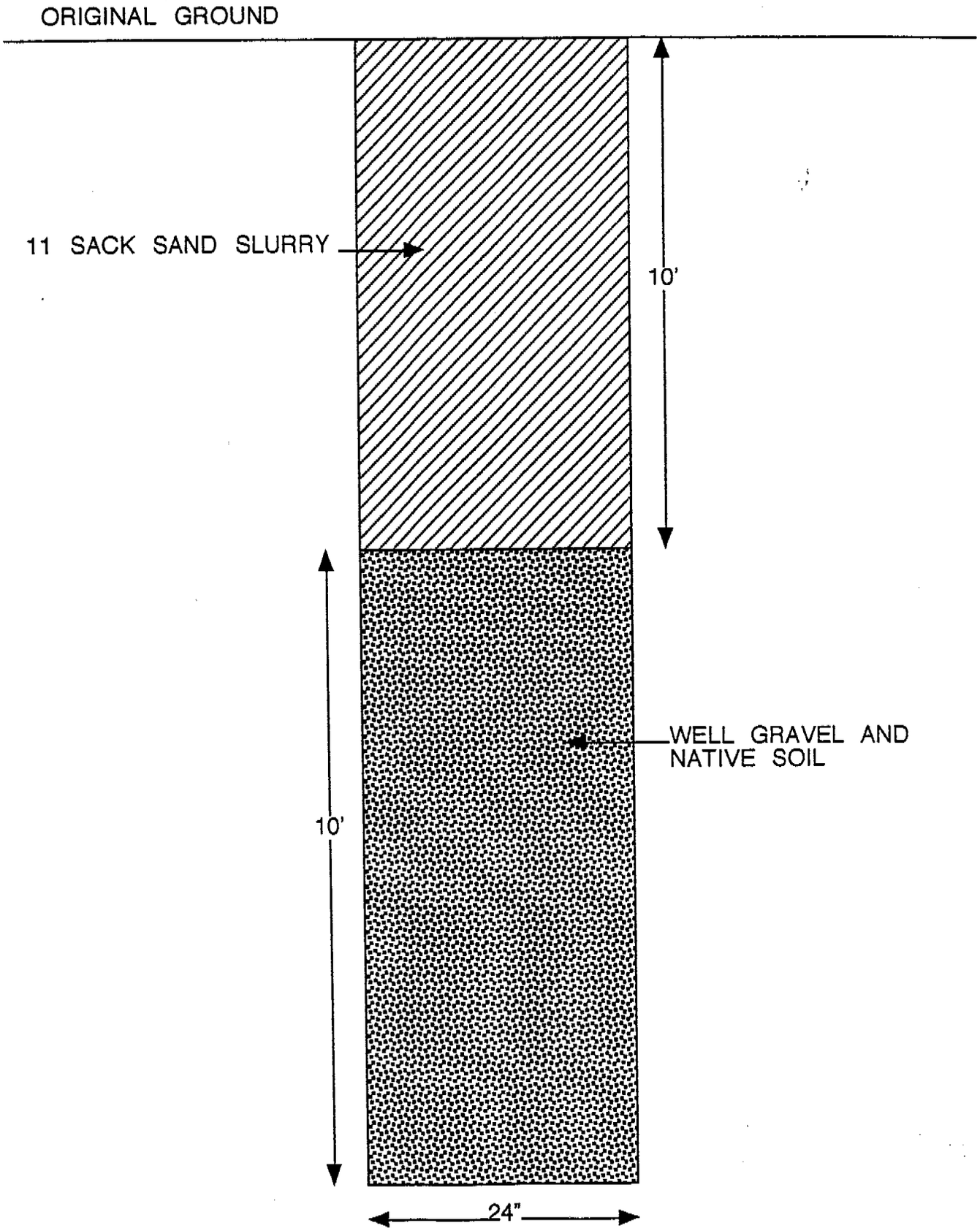
#36910