WHITE—DIVISION OF WATER RESOURCES
CANARY—CLIENT'S COPY
PINK—WELL DRILLER'S COPY

PRINT OR TYPE ONLY
DO NOT WRITE ON BACK

STATE OF NEVADA
DIVISION OF WATER RESOURCES

WELL DRILLER'S REPORT

Please complete this form in its entirety in accordance with NRS 534.170 and NAC 534.340

OFFICE USE ONLY
Log No. 47063
Permit No.
Basin 024

NOTICE OF INTENT NO. 29793

1. OWNER Michael B. Stewart
MAILING ADDRESS P.O. Box 40
Empire, Nev. 89405
ADDRESS AT WELL LOCATION Orient Farms
Walip, Basin

2. LOCATION Lot #10 ¼ Sec. 1 T. 35 N/S R. 23 E. Washoe County
PERMIT NO. W-426 (Issued by Water Resources) | Parcel No. | Subdivision Name

3. WORK PERFORMED
☐ New Well ☐ Replace ☐ Recondition
☐ Deepen ☑ Abandon ☐ Other

4. PROPOSED USE
☑ Domestic ☐ Irrigation ☐ Test
☐ Municipal/Industrial ☐ Monitor ☐ Stock

5. WELL TYPE
☐ Cable ☑ Rotary ☐ RVC
☐ Air ☐ Other

6. LITHOLOGIC LOG

Material	Water Strata	From	To	Thickness
Top Soil		0	10	10
gravel & Sand		10	100	
Small Clay Lenses				
Sand - Small gravel		100	200	
Layers of Shale				
& Silty Sandstone				
Lost Circulation		200	420	
no Samples				

This well was plugged with Bentonite tablets to 55 ft then cemented from 55 ft to 5 ft.

Note: E-Log filed in W-426

Date started 3-3, 1995
Date completed 3-6, 1995

7. WELL TEST DATA
TEST METHOD: ☐ Bailer ☐ Pump ☐ Air Lift

G.P.M.	Draw Down (Feet Below Static)	Time (Hours)

8. WELL CONSTRUCTION
Depth Drilled 420 Feet Depth Cased — Feet

HOLE DIAMETER (BIT SIZE)

	From	To
6 Inches	0 Feet	420 Feet
Inches	Feet	Feet
Inches	Feet	Feet

CASING SCHEDULE

Size O.D. (Inches)	Weight/Ft. (Pounds)	Wall Thickness (Inches)	From (Feet)	To (Feet)
	N/A			

Perforations:
Type perforation
Size perforation
From feet to feet
From feet to feet
From feet to feet
From feet to feet
From feet to feet

Surface Seal: ☑ Yes ☐ No
Depth of Seal 5 to 55
Placement Method: ☐ Pumped ☑ Poured
Seal Type: ☐ Neat Cement ☐ Cement Grout ☑ Concrete Grout
Gravel Packed: ☐ Yes ☑ No
From feet to feet

9. WATER LEVEL
Static water level N/A feet below land surface
Artesian flow G.P.M. P.S.I.
Water temperature °F Quality

10. DRILLER'S CERTIFICATION
This well was drilled under my supervision and the report is true to the best of my knowledge.
Name SAN Emidio Resources (Contractor)
Address P.O. Box 40 (Contractor)
Empire, Nev. 89405
Nevada contractor's license number issued by the State Contractor's Board
Nevada driller's license number issued by the Division of Water Resources, the on-site driller 4558
Signed [signature] (By driller performing actual drilling on site or contractor)
Date 3-13-95

(Rev. 3-91) USE ADDITIONAL SHEETS IF NECESSARY (O)-627

Empire Farms Test Hole Electric Log Summary

Log# Job# 6627
Site 3
NOI # 29790
EATON DRILLING CO., INC.

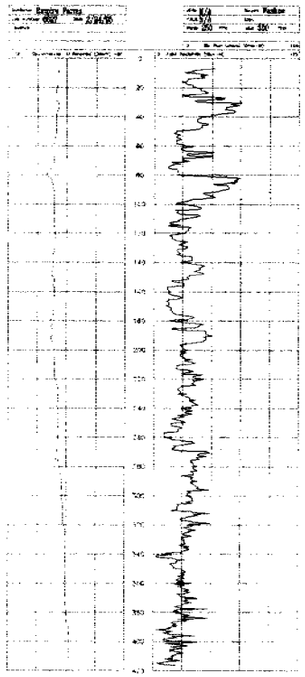

Log# Job# 6629
Site 5
NOI# 29792
EATON DRILLING CO., INC.

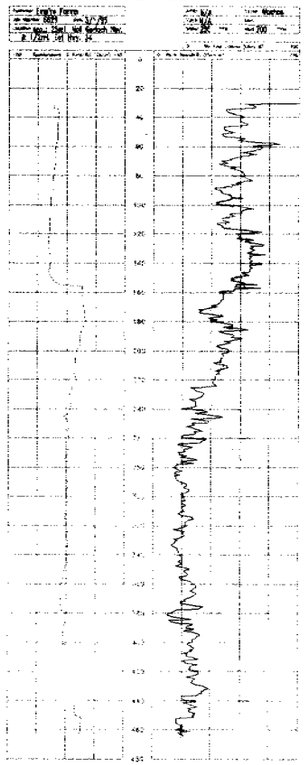

Log# Job# 6628
Site 4
NOI# 29791
EATON DRILLING CO., INC.

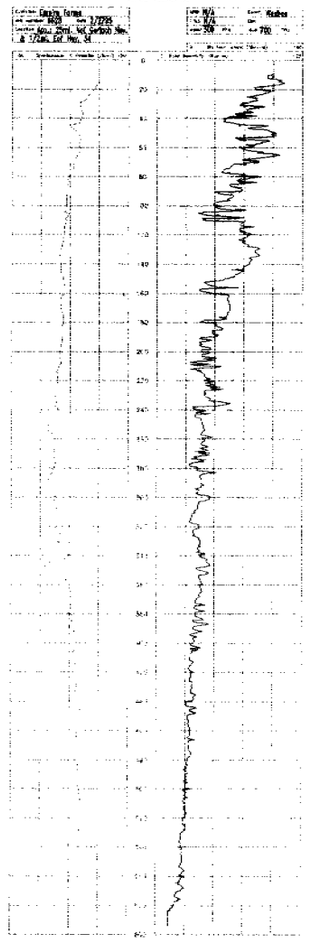

Log# Job# 6630
Site 6
NOI# 29793
EATON DRILLING CO., INC.

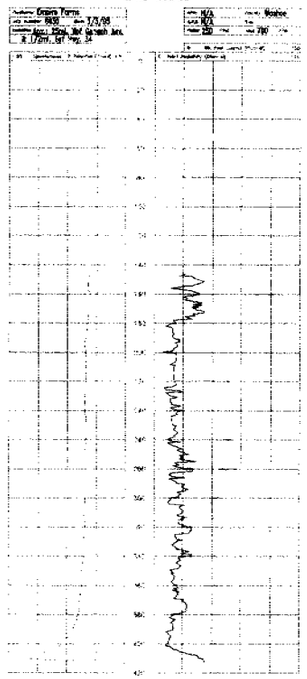

Log# Job# 6625
Site 1
Intent # 29788
EATON DRILLING CO., INC.

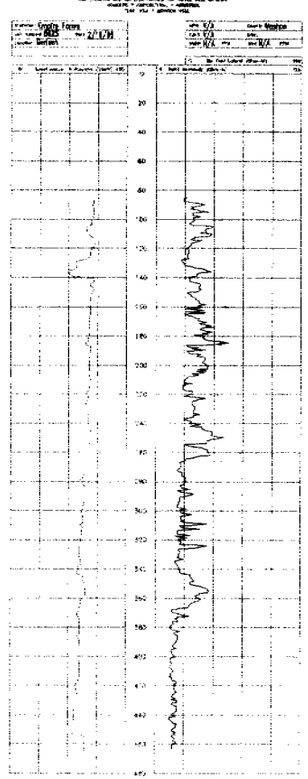

Log# Job# 6626
Site 2
29789 (NOI)
EATON DRILLING CO., INC.

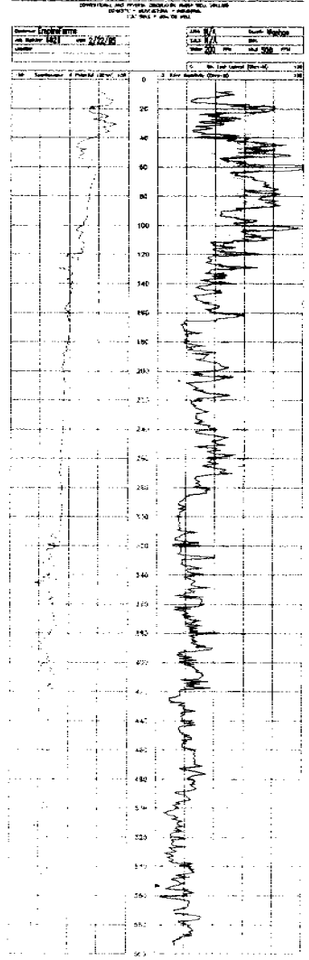

West

East

SouthEast