WHITE—DIVISION OF WATER RESOURCES
CANARY—CLIENT'S COPY
PINK—WELL DRILLER'S COPY

PRINT OR TYPE ONLY
DO NOT WRITE ON BACK

STATE OF NEVADA
DIVISION OF WATER RESOURCES

WELL DRILLER'S REPORT

Please complete this form in its entirety in accordance with NRS 534.170 and NAC 534.340

OFFICE USE ONLY
Log No. 109703
Permit No.
Basin 090

NOTICE OF INTENT NO. 60954

1. OWNER Chevron Env. Management Co
MAILING ADDRESS 6001 Bollinger Cyn Rd
San Ramon, CA 94583

ADDRESS AT WELL LOCATION 947 Tahoe bl
Incline Village NV 89451
Lat 39.25123 Long -119.94572 NAD 83

2. LOCATION NW ¼ NE ¼ Sec. 15 T. 16 N R. 18 E. Washoe County
PERMIT NO. 4-00061 (Issued by Water Resources) | 132-231-10 (Parcel No.) | Subdivision Name

3. WORK PERFORMED
☐ New Well ☐ Replace ☐ Recondition
☐ Deepen ☒ Abandon ☐ Other

4. PROPOSED USE
☐ Domestic ☐ Irrigation ☐ Test
☐ Municipal/Industrial ☐ Monitor ☐ Stock

5. WELL TYPE
☐ Cable ☐ Rotary ☐ RVC
☐ Air ☐ Other Sonic

6. LITHOLOGIC LOG

Material	Water Strata	From	To	Thickness
(well went Dry Abandon & Re Drill adjacent To MW-1 See MW-1R) Intent # 60953				
Pressure Grouted In place. not Able to set Rig on Hole.				
Hole was Drilled oraginally on feb 8, 1994				
Slotted 25' to 35'				
well stoped producing water				
MW-1				

Date started 9-17, 2007
Date completed 9-17, 2007

7. WELL TEST DATA
TEST METHOD: ☐ Bailer ☐ Pump ☐ Air Lift

G.P.M.	Draw Down (Feet Below Static)	Time (Hours)

39.257322°N
119.94469°W NAD 27

8. WELL CONSTRUCTION
Depth Drilled 37 Feet Depth Cased Ø Feet

HOLE DIAMETER (BIT SIZE)
8" Inches From 0 Feet To 37 Feet
Inches Feet Feet
Inches Feet Feet

CASING SCHEDULE

Size O.D. (Inches)	Weight/Ft. (Pounds)	Wall Thickness (Inches)	From (Feet)	To (Feet)
		N/A		

Perforations:
Type perforation N/A
Size perforation
From feet to feet
From feet to feet
From feet to feet
From feet to feet
From feet to feet

Surface Seal: ☐ Yes ☐ No
Depth of Seal
Placement Method: ☒ Pumped ☐ Poured
Seal Type: ☐ Neat Cement ☒ Cement Grout ☐ Concrete Grout

Gravel Packed: ☐ Yes ☐ No
From feet to feet

9. WATER LEVEL
Static water level N/A (no water) feet below land surface
Artesian flow G.P.M. P.S.I.
Water temperature °F Quality

10. DRILLER'S CERTIFICATION
This well was drilled under my supervision and the report is true to the best of my knowledge.
Name Mario Romero / Bart Longyear (Contractor)
Address 12464 Mc Conn Dr (Contractor)
Santa Fe Springs, CA 90670
Nevada contractor's license number issued by the State Contractor's Board 0051765
Nevada driller's license number issued by the Division of Water Resources, the on-site driller M-2313
Signed (By driller performing actual drilling on site or contractor)
Date 10-12-07

(Rev. 12-01) USE ADDITIONAL SHEETS IF NECESSARY (O)-627

LOG OF BORING MW-1

Chevron Service Station #9-4116
947 Highway 28
Incline Village, Nevada

Project No.: NV0117.001
Logged By: Richard Jirik
Drilling Co.: Andreson
Driller: R. Johnson

Date Drilled: February 8, 1994
Drilling Method: 8" Hollow Stem Auger.
Sampling Method: 1.5" Split spoon
Inclination: Vertical

WELL CONSTRUCTION

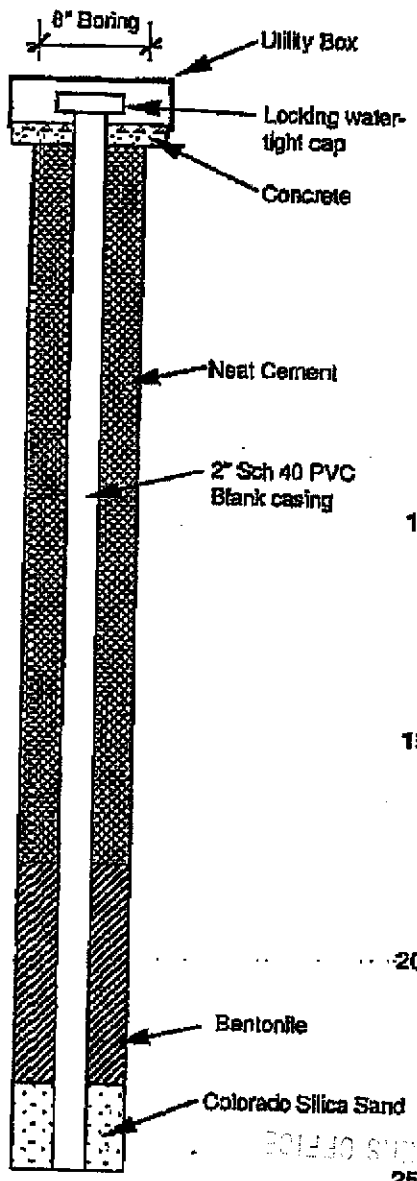

Depth (ft.)	Blows/ft.	PID	Samples	Graphic	DESCRIPTION
0					GRAVELLY SAND (SW), Brown to Yellow Brown, Moist, Very Dense, Little (+) Fine to Medium Subrounded Gravel, Sand Well Graded, Sand Fine- to Coarse-Grained, Gravel is Granitic.
5	84	45			
10	45	13			GRANITE, Moist, Dense, Strongly Weathered, Primarily Granite Grus and Fragments, Strongly Oxidized but Moderately Competent
15	83	80			GRAVELLY SAND (SW), Yellow Brown to Reddish Brown, Moist, Very Dense, Sand is Medium- to Coarse-Grained, Little (-) Fine to Medium Gravel, Little (-) Clay, Trace (-) Silt, Strongly Oxidized, Trace (-) Mica
20	50	420			1-Inch Layer of Sandy Clay at Top of Sample (Dark Brown, Poorly-Graded, Soft, Strong Hydrocarbon Odor). Remainder As above; Strongly Oxidized, Primarily Fine- to Coarse-Grained Sand, Little (-) Subangular to Angular Fine Granitic Fragments
25	25	560			Sand (SW), Light Brown, Moist, Medium Dense, Coarse- to Very Coarse-Grained

2007 OCT 22 AM 10: 17
RECEIVED
STATE ENGINEER'S OFFICE
2008 JUL 10 AM 10: 14
RECEIVED

LOG OF BORING MW-1
(continued)

WELL CONSTRUCTION

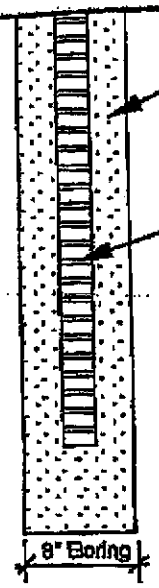

Depth (ft.)	Blows/ft.	PID	Samples	Graphic	DESCRIPTION
					Contact Approximate
					SANDY SILT (ML), Dark Brown, Moist, Soft, Some (-) Medium-Grained Sand, Little (+) Clay, Weak Plasticity
	18	500			SANDY CLAY (CL), Light Yellowish Green, Wet to Moist, Soft, Little (-) Fine Sand
30					CLAYEY SAND (SC), Olive, Moist, Loose, Sand is Medium- to Very Coarse-Grained, Little (-) Clay, Weak Plasticity, Trace Fine Rock Fragments
	62	10			SAND (SP/SW), Light Brown, Wet to Moist, Dense, Fine- to Very Coarse-Grained, Moderate Grading, Trace Very Fine-Grained Subrounded Gravel
35					SANDY CLAY (CL), Light Gray, Trace (+) Fine- to Medium-Grained Sand, Trace (+) Silt, Moderately High Plasticity, No Hydrocarbon Odor
					Boring Terminated At 37 Feet
40					
45					
50					
55					
60					

STATE ENGINEERS OFFICE
2008 JUL 10 AM 10:14
2007 OCT 22 AM 10:13
RECEIVED
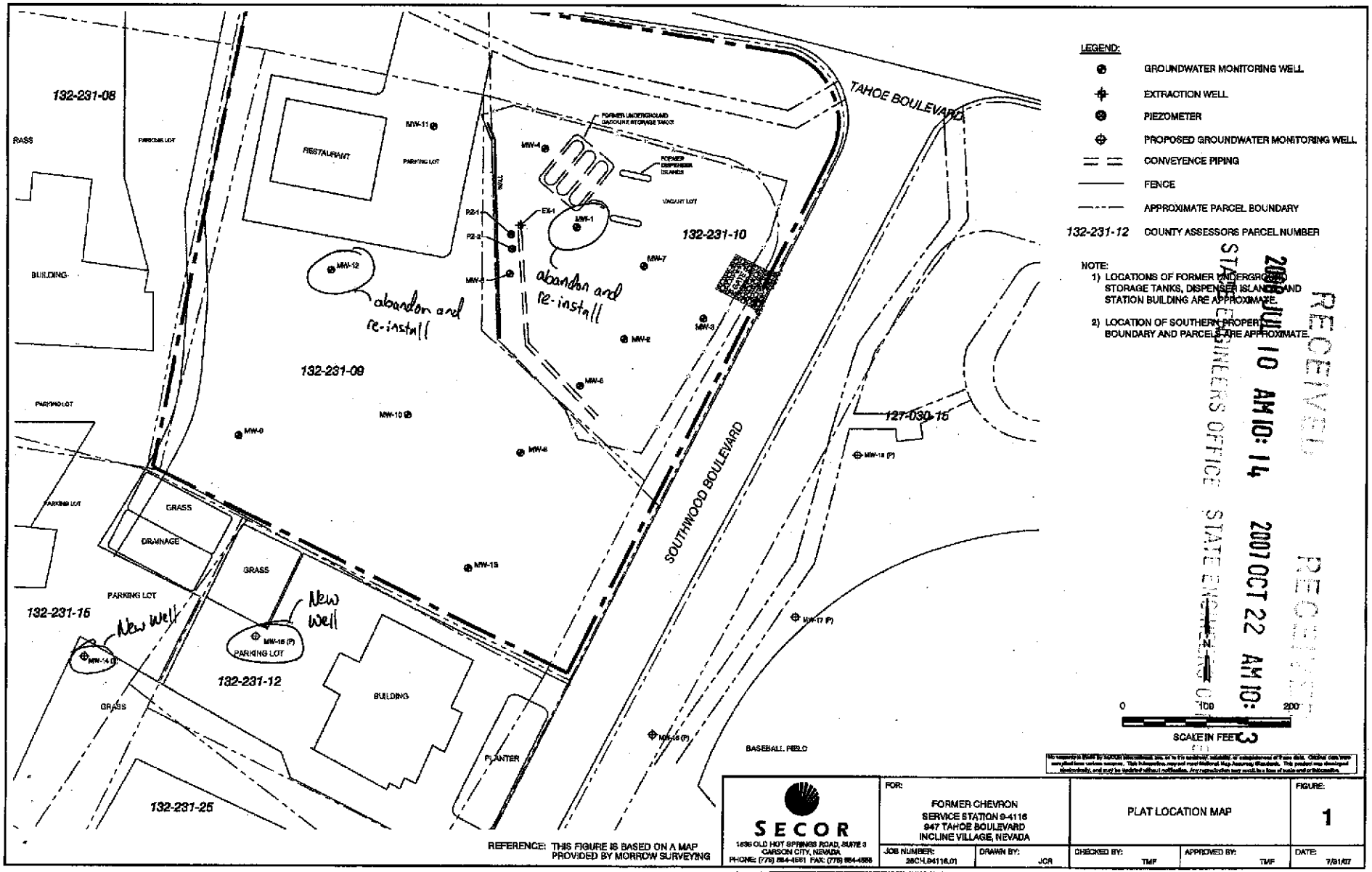
MW-1 Abandonment