South west

WHITE—DIVISION OF WATER RESOURCES
CANARY—CLIENT'S COPY
PINK—WELL DRILLER'S COPY

PRINT OR TYPE ONLY
DO NOT WRITE ON BACK

STATE OF NEVADA
DIVISION OF WATER RESOURCES

WELL DRILLER'S REPORT

Please complete this form in its entirety in accordance with NRS 534.170 and NAC 534.340

OFFICE USE ONLY
Log No. 109326
Permit No.
Basin

NOTICE OF INTENT NO. 32721

1. OWNER Tressa Lasita
MAILING ADDRESS PO Box 324 Alamo NV 89001
ADDRESS AT WELL LOCATION #60 North Hiway 93 Alamo NV 89001

2. LOCATION NE ¼ NE ¼ Sec. 5 T. 7 N. R. 61 E. Lincoln County
PERMIT NO. Issued by Water Resources | Parcel No. 008-031-38 | Subdivision Name

3. WORK PERFORMED
[X] New Well [ ] Replace [ ] Recondition
[ ] Deepen [ ] Abandon [ ] Other

4. PROPOSED USE
[ ] Domestic [ ] Irrigation [ ] Test
[ ] Municipal/Industrial [X] Monitor [ ] Stock

5. WELL TYPE
[ ] Cable [X] Rotary [ ] RVC
[ ] Air [ ] Other

6. LITHOLOGIC LOG

Material	Water Strata	From	To	Thickness
Sand- Boulders		0	12	12
Black Clay		12	18	6
Sand- Boulders	X	18	40	22

WGS 84
N 37° 22.419'
W115° 09.561'

This well was gravel packed up to 13' the one foot of Bentonite and cement-Bentonite mixture to surface with 7&6" steel casing ~~casing~~ on surface with Locking cap

Waiver # MO 2831

Date started 9-4-09, 20
Date completed 9-4-09, 20

7. WELL TEST DATA
TEST METHOD: [X] Bailer [ ] Pump [ ] Air Lift

G.P.M.	Draw Down (Feet Below Static)	Time (Hours)
2	10	1

CONSERVATION RECEIVED SEP 2 2009 LAS VEGAS OFFICE

8. WELL CONSTRUCTION
Depth Drilled 40 Feet Depth Cased 40 Feet

HOLE DIAMETER (BIT SIZE)

Inches	From Feet	To Feet
8 3/4	0	40

CASING SCHEDULE

Size O.D. (Inches)	Weight/Ft. (Pounds)	Wall Thickness (Inches)	From (Feet)	To (Feet)
4	PVC	Sch 40	0	40

Perforations:
Type perforation Factory
Size perforation .020
From 20 feet to 35 feet
From feet to feet
From feet to feet
From feet to feet
From feet to feet

Surface Seal: [X] Yes [ ] No
Depth of Seal 12
Placement Method: [ ] Pumped [X] Poured
Seal Type: [ ] Neat Cement [X] Cement Grout [ ] Concrete Grout

Gravel Packed: [X] Yes [ ] No
From 13 feet to 40 feet

9. WATER LEVEL
Static water level 14 feet below land surface
Artesian flow G.P.M. P.S.I.
Water temperature Cold °F Quality poor

10. DRILLER'S CERTIFICATION
This well was drilled under my supervision and the report is true to the best of my knowledge.
Name Davis Drilling and Pumps Contractor
Address HC 61 Box 54 Contractor
Hiko NV 89017
Nevada contractor's license number issued by the State Contractor's Board 0028966
Nevada driller's license number issued by the Division of Water Resources, the on-site driller 1191
Signed [signature] By driller performing actual drilling on site or contractor
Date 9-6-09

(Rev. 12-01)

USE ADDITIONAL SHEETS IF NECESSARY

(O)-627

SITE SKETCH
(Approximate Scale 1mm=4')

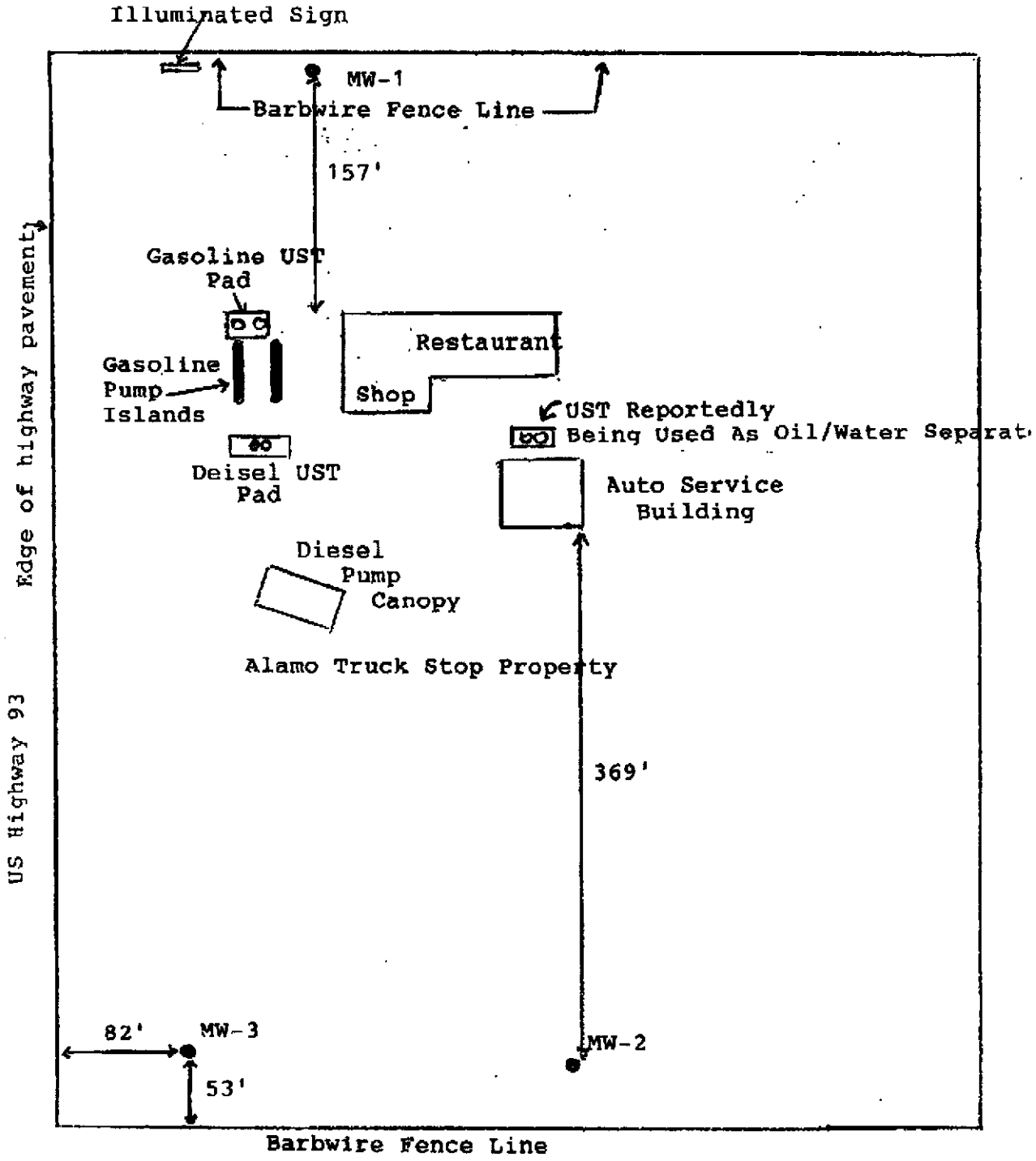

Note: Monitoring Wells MW-2 & MW-3 are downgradient

DCNR/DWM
RECEIVED
SEP 2 2009
LAS VEGAS OFFICE

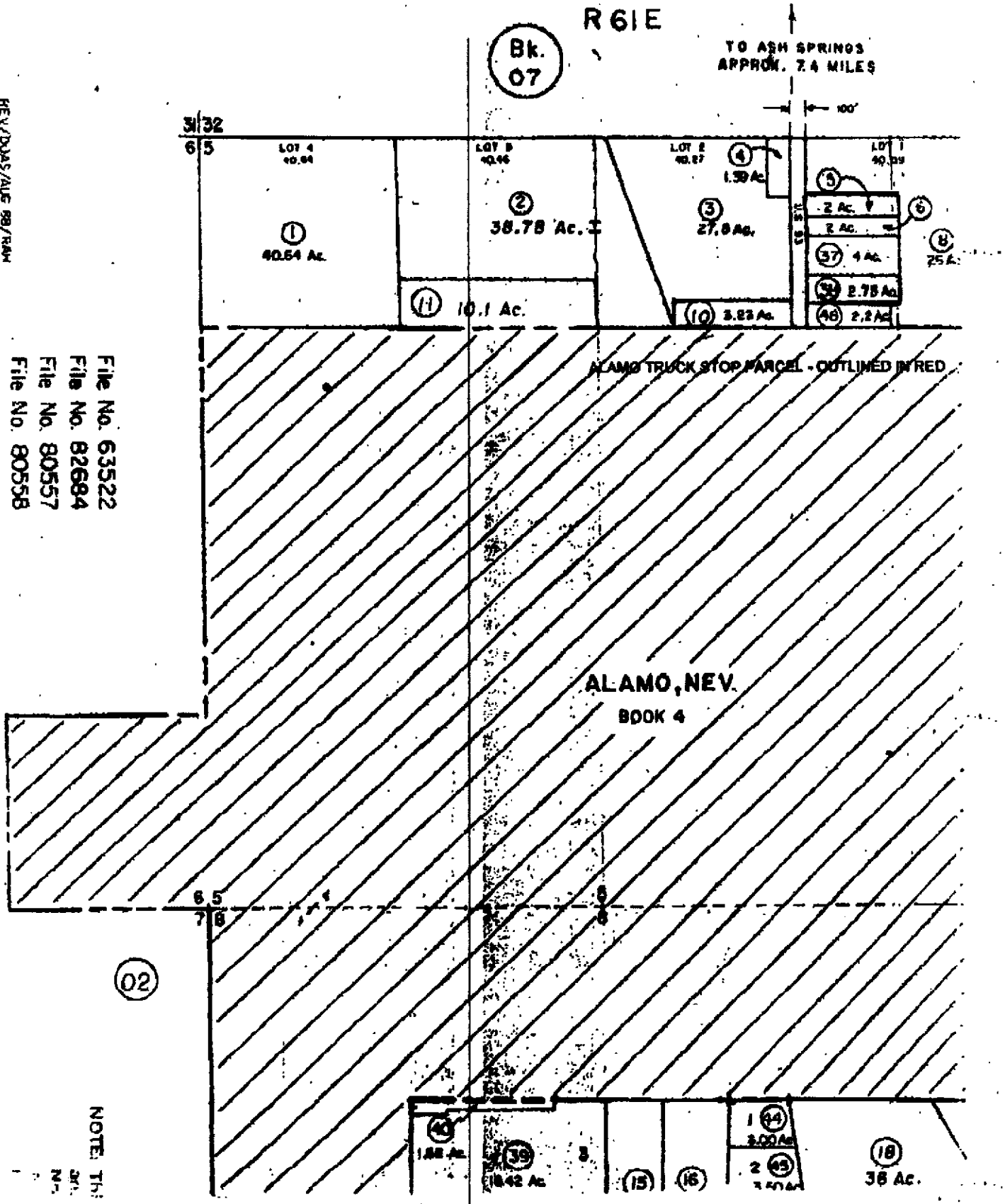

File No. 63522
File No. 82684
File No. 80557
File No. 80558

DCNR/OWR
RECEIVED
SEP 21 2009
LAS VEGAS OFFICE

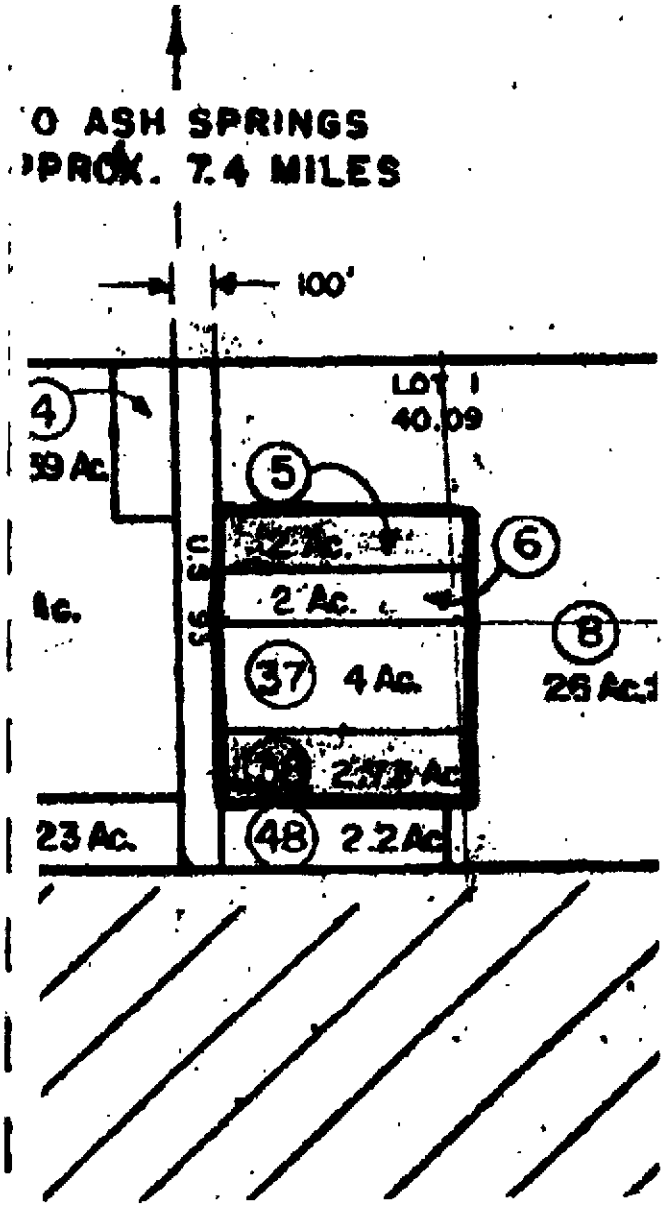

AREA OUTLINED IN RED IS PROPERTY OCCUPIED BY ALAMO TRUCK STOP

DCNR/DWR
RECEIVED
SEP 2 1 2009
LAS VEGAS OFFICE