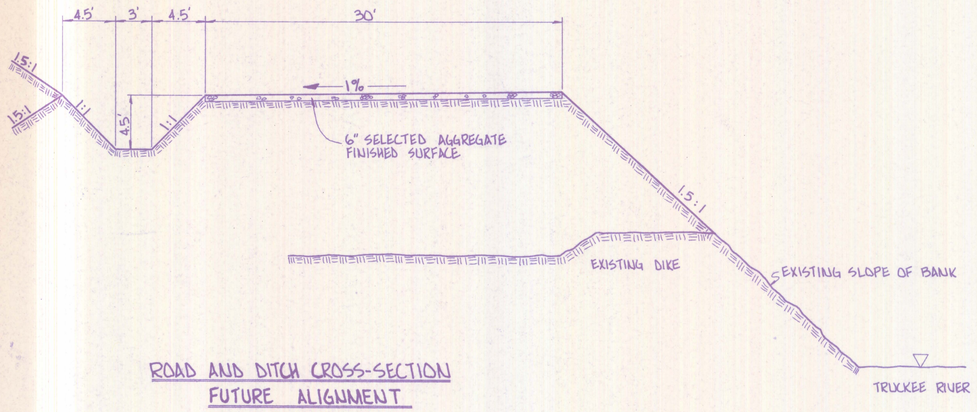

ROAD AND DITCH CROSS-SECTION
FUTURE ALIGNMENT

SCALE: 1" = 6'

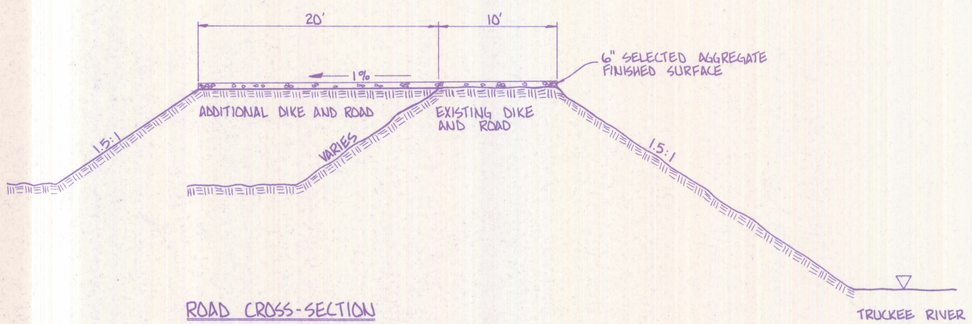

ROAD CROSS-SECTION
STATION 0+18.00 to 12+20.50

SCALE: 1" = 6'

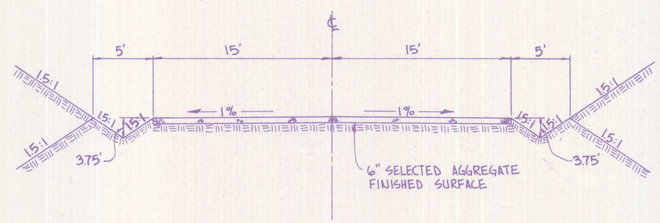

ROAD CROSS-SECTION
STATION 12+20.50 TO 24+82.04

SCALE: 1" = 6'

DESIGNED BY J. MICHON					
DRAWN BY D. JAMES					
CHECKED BY D. BOYER					
	REV.	DATE	DESCRIPTION	BY	APP'D.

BENCH MARK: ELEVATION 4388.51 DATUM USC&GS BRASS CAP
DESCRIPTION:
BRASS CAP NO. C339 SET IN CONCRETE MONUMENT & LOCATED APPROXIMATELY 830' NORTH-WEST OF INTERSECTION OF PROPOSED 30' ROAD & CENTERLINE LOCKWOOD ROAD.

TRIPLE M CORPORATION

POR. SE 1/4 SW 1/4 & S 1/2 SE 1/4, SEC. 17, T 19 N, R 21 E, M.D.B. & M.
STOREY COUNTY, NEVADA

FIELD BOOKS
F.B. № 76
F.B. № 81
F.B. №

SCALE
AS NOTED ABOVE

JOB № 9044-001

CODE | DRAWING №

DETAIL SHEET

THE SPINK CORPORATION
ENVIRONMENTAL DESIGN CONSULTANTS
ENGINEERS – PLANNERS – SURVEYORS
130 VASAAR RENO, NEVADA 89502

SHEET 3 OF 3

hd3700