(U.S.G.S. QUAD.)
SECTION 12
T.19 N., R.20 E., M.D.B.&M.

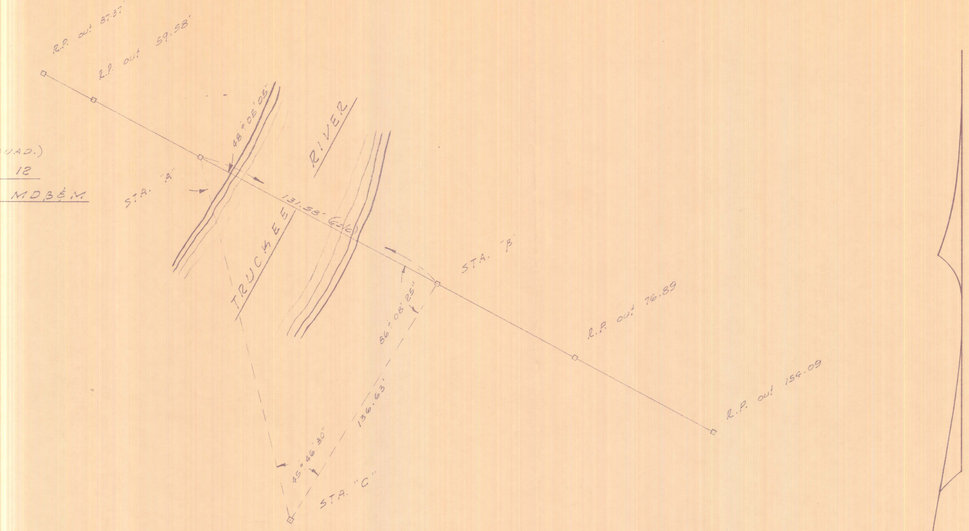

SITE 1 (westerly)

Datum Reference - USGS standard brass cap in concrete - TU 1-13 El 4386.30

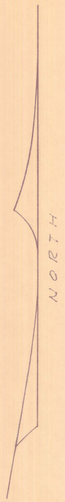

PLAN and PROFILE of EXISTING UNDERGROUND CABLE
in the VICINITY of the TRUCKEE RIVER EAST of SPARKS
— for —
BELL TELEPHONE CO. of NEVADA

(U.S.G.S. QUAD.)
SECTION 18
T.19 N., R.21 E., M.D.B.&M.

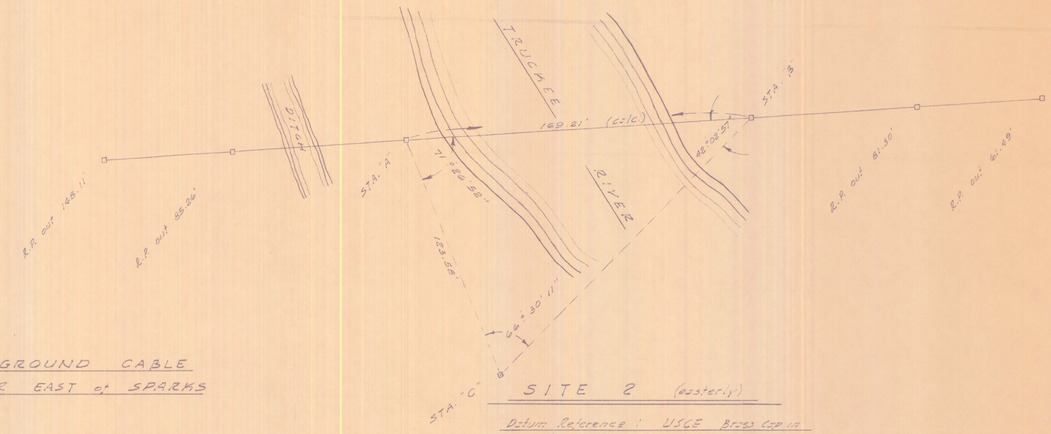

SITE 2 (easterly)

Datum Reference: USGS Brass Cap in concrete - Elev. 4388.156 - TU 1-16

SCALES:

Plan: 1" = 30'

Profile: Horz.: 1" = 10'
Vert.: 1" = 10'

Note: Water surface elevations of Truckee River taken June 1959

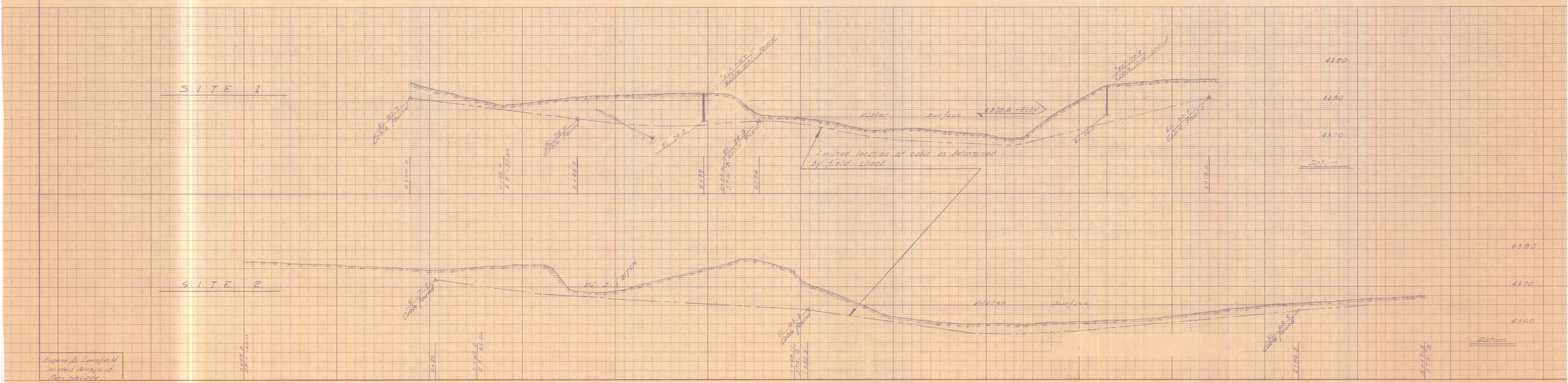

Eugene B. Langfield
101 West Arroyo St.
Reno, Nevada

"CLEARPRINT" PROFILE PLAN PLATE A
"CLEARPRINT PAPER CO."
MADE IN U.S.A.