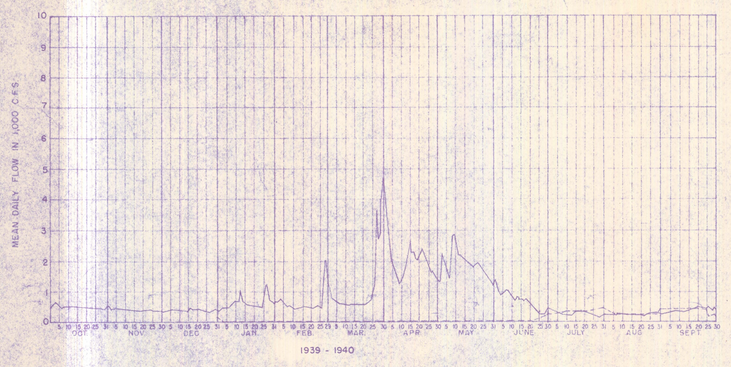

1939 - 1940

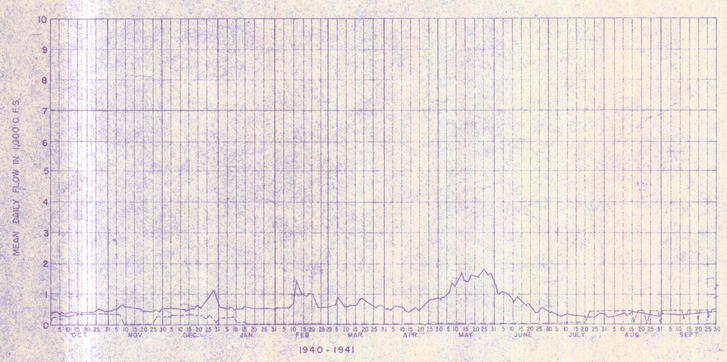

1940 - 1941

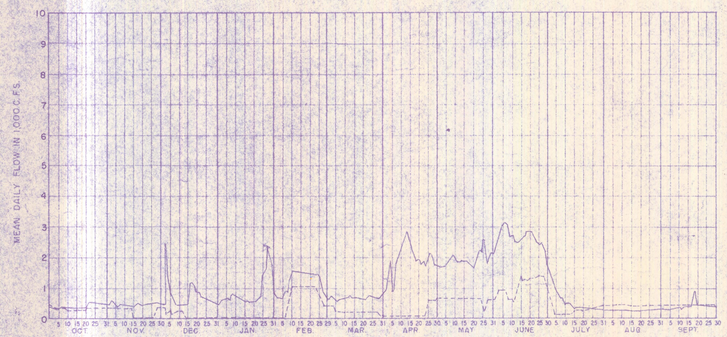

1941 - 1942

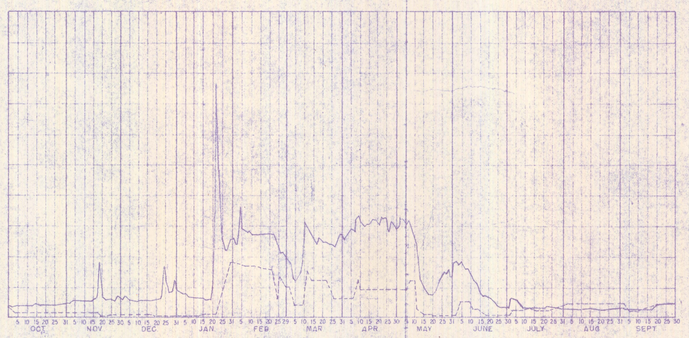

1942 - 1943

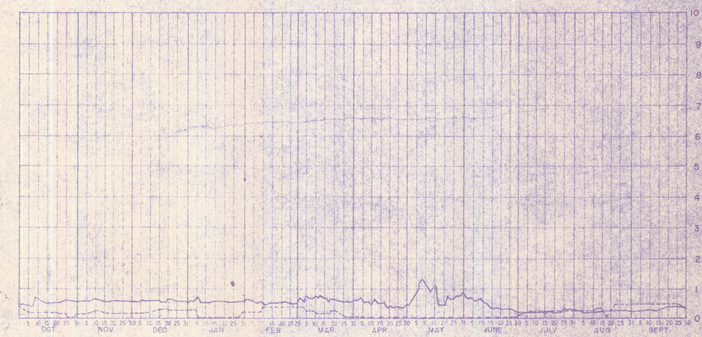

1943 - 1944

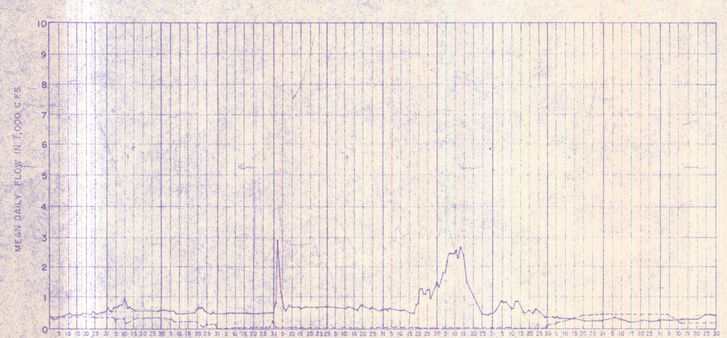

1944 - 1945

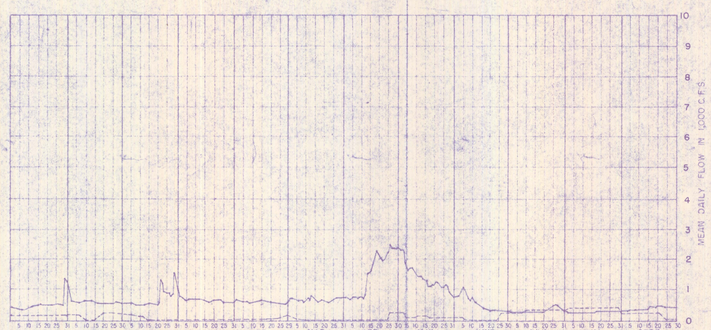

1945 - 1946

MONTHLY PRECIPITATION TABULATION

U.S.W.B. Reno Airport, Latitude 39°30'N., Longitude 119° 47'W., Elevation 4397

	1925		1926		1927		1928		1929		1930		1931		1932		1933		1934		1935		1936		1937		1938		1939		1940		1941		1942	
	NO. STORMY DAYS	TOTAL PRECIPITATION	NO. STORMY DAYS	TOTAL PRECIPITATION	NO. STORMY DAYS	TOTAL PRECIPITATION	NO. STORMY DAYS	TOTAL PRECIPITATION	NO. STORMY DAYS	TOTAL PRECIPITATION	NO. STORMY DAYS	TOTAL PRECIPITATION	NO. STORMY DAYS	TOTAL PRECIPITATION	NO. STORMY DAYS	TOTAL PRECIPITATION	NO. STORMY DAYS	TOTAL PRECIPITATION	NO. STORMY DAYS	TOTAL PRECIPITATION	NO. STORMY DAYS	TOTAL PRECIPITATION	NO. STORMY DAYS	TOTAL PRECIPITATION	NO. STORMY DAYS	TOTAL PRECIPITATION	NO. STORMY DAYS	TOTAL PRECIPITATION	NO. STORMY DAYS	TOTAL PRECIPITATION	NO. STORMY DAYS	TOTAL PRECIPITATION	NO. STORMY DAYS	TOTAL PRECIPITATION	NO. STORMY DAYS	TOTAL PRECIPITATION
JANUARY	3	.16	6	.91	5	.46	5	.14	3	.44	14	1.42	4	.68	9	1.56	12	2.22	3	.45	8	1.10	6	.62	10	1.90	6	.34	5	1.14	13	3.07	8	.60	11	1.46
FEBRUARY	9	1.46	8	.63	11	2.74	3	.07	6	1.08	5	.41	4	.47	4	.90	3	.20	6	.31	5	.56	11	3.01	8	1.71	9	3.88	3	.22	11	1.35	11	.85	6	.64
MARCH	3	.56	1	.35	7	1.37	11	2.34	6	.67	7	.55	3	.08	1	.20	3	.34	2	.09	8	.81	2	.04	4	.06	13	1.82	7	.67	5	.58	3	.14	6	.33
APRIL	8	.50	8	.44	4	.42	5	.66	5	.66	6	.66	5	1.35	5	.21	3	.06	1	.95	7	1.64	1	.04	4	.21	4	.17	2	.06	4	1.10	4	.50	5	.20
MAY	7	1.39	1	.13	3	.25	4	.13	1	.01	7	.43	3	.72	6	.24	6	.66	2	1.35	4	.28	0	T	1	.02	4	.30	2	.61	1	.02	2	.09	5	.32
JUNE	5	.25	4	.10	3	.26	2	.11	5	1.12	0	T	5	.40	6	1.40	1	.01	9	.62	1	.01	6	.77	2	.03	8	1.37	2	.04	3	.62	4	.54	2	.08
JULY	5	.97	0	T	3	.13	3	.16	1	.10	0	T	0	T	1	.04	2	.25	0	T	1	.02	2	.10	4	.36	2	.37	4	.66	3	.24	3	.26	0	T
AUGUST	7	.28	0	T	1	.22	2	.33	2	.53	4	.48	1	.95	0	T	2	.79	1	.19	1	.04	5	.48	0	0	1	.01	2	.31	0	0	6	1.22	0	0
SEPTEMBER	6	.84	0	T	3	.11	0	T	2	.03	4	1.15	3	.63	2	.04	0	0	1	.13	0	T	3	.12	1	.05	2	.07	7	.74	4	.79	1	.04	1	.02
OCTOBER	6	.71	1	.10	6	1.25	1	.10	1	.03	1	.07	1	.19	1	.09	2	1.65	5	1.09	2	.06	3	.20	2	.20	4	.14	4	.72	6	.43	5	1.06	3	.07
NOVEMBER	5	.64	8	2.31	5	.62	5	.29	0	0	3	1.07	6	.43	1	.02	1	.04	6	.38	3	1.28	2	.03	5	1.10	3	.14	1	.09	4	.55	3	.13	5	.96
DECEMBER	2	.11	9	.35	4	.28	8	.32	7	1.74	0	T	12	2.19	4	.45	8	2.06	3	.27	7	.62	7	1.49	5	1.70	2	.13	4	.28	5	1.48	11	2.21	8	.56
TOTAL	66	7.87	46	5.32	55	8.13	49	4.65	39	6.41	51	6.24	47	8.09	40	5.15	43	8.28	39	5.83	47	6.42	48	6.90	46	7.35	58	8.74	43	5.52	62	10.23	61	7.64	52	4.64

NOTE: 1925 to 1937 incl. is taken at the city of Reno Weather Bureau Station, elevation 4493.
Number of stormy days indicate only days with .01 inches of precipitation or more.

	1943		1944		1945		1946		1947		1948		1949		1950		1951		1952		1953		1954		1955		1956		1957		1958		MEAN	
	NO. STORMY DAYS	TOTAL PRECIPITATION	NO. STORMY DAYS	TOTAL PRECIPITATION	NO. STORMY DAYS	TOTAL PRECIPITATION	NO. STORMY DAYS	TOTAL PRECIPITATION	NO. STORMY DAYS	TOTAL PRECIPITATION	NO. STORMY DAYS	TOTAL PRECIPITATION	NO. STORMY DAYS	TOTAL PRECIPITATION	NO. STORMY DAYS	TOTAL PRECIPITATION	NO. STORMY DAYS	TOTAL PRECIPITATION	NO. STORMY DAYS	TOTAL PRECIPITATION	NO. STORMY DAYS	TOTAL PRECIPITATION	NO. STORMY DAYS	TOTAL PRECIPITATION	NO. STORMY DAYS	TOTAL PRECIPITATION	NO. STORMY DAYS	TOTAL PRECIPITATION	NO. STORMY DAYS	TOTAL PRECIPITATION	NO. STORMY DAYS	TOTAL PRECIPITATION	NO. STORMY DAYS	TOTAL PRECIP
JANUARY	8	4.05	11	.77	5	.25	5	.19	3	.16	1	.01	11	.76	11	1.54	6	.98	13	1.89	7	.81	4	.86	6	.64	9	2.58	7	1.20			7.3	1.07
FEBRUARY	6	.56	13	1.48	7	1.88	5	.33	5	.51	4	.30	8	.32	4	.30	5	.43	4	.62	4	.22	4	1.49	5	.63	6	.53	4	.80			6.3	.94
MARCH	6	1.81	3	1.13	9	.97	8	.97	2	.12	5	.07	8	.74	6	.96	2	.24	12	2.02	2	.34	8	1.81	5	.25	1	.05	5	.26			5.3	.69
APRIL	5	.44	5	.20	4	.31	2	.05	1	.03	11	.67	2	.29	2	.50	7	1.07	3	1.63	4	.41	3	.21	4	.17	5	1.38	2	.21			4.3	.53
MAY	0	T	3	.37	7	.24	3	.17	6	.30	5	1.25	9	1.64	3	.20	7	.71	1	.02	6	1.20	1	.02	5	1.03	5	.75	13	.83			4.0	.47
JUNE	4	.18	3	.18	4	.97	0	0	2	.07	7	.52	2	.13	4	.73	2	.67	3	.09	3	.77	3	.24	0	T	1	.02		.06			3.2	.37
JULY	1	.60	2	.28	3	.10	5	.84	0	0	0	0	1	.80	3	.04	0	0	4	.72	1	.21	3	.06	5	.35	3	.49	2	.03			2.0	.25
AUGUST	0	T	0	0	2	.23	0	T	2	.12	2	.08	4	.11	1	.07	3	.13	1	.01	2	.17	0	T	0	T	0	T	0	0			1.6	.20
SEPTEMBER	0	T	2	.07	0	0	3	.10	0	T	1	.01	2	.18	4	1.02	1	.37	2	.67	2	.05	0	0	3	.62	2	.35	3	.61			2.0	.27
OCTOBER	3	.32	5	.64	7	2.14	6	.51	3	.17	2	.17	2	.11	6	1.56	3	.96	1	.04	1	.10	0	T	1	.04	7	.89	5	1.27			3.2	.52
NOVEMBER	4	.29	8	1.58	6	.17	9	2.04	2	.06	0	T	3	1.28	7	1.43	4	.61	4	.50	3	.17	1	.74	5	.21	0	T	10	.58			4.0	.60
DECEMBER	5	.76	4	.27	9	1.58	4	.39	1	.01	8	.72	3	.17	9	1.26	11	1.95	11	1.68	1	.12	8	1.49	10	5.25	1	.05	6	1.52			6.1	1.01
TOTAL	42	9.01	59	6.97	63	8.84	50	5.59	27	1.55	46	3.80	55	8.53	60	9.61	51	8.12	59	9.89	36	4.57	35	6.94	51	9.19	40	7.09	58	7.37			49.3	5.92

LEGEND

—— Truckee River, at Vista, Nevada.
- - - Truckee River near Tahoe City, California

Runoff data from records of Federal Court Watermaster

REVISION	DATE	DESCRIPTION	BY	BY

CORPS OF ENGINEERS, U. S. ARMY
OFFICE OF THE DISTRICT ENGINEER
SACRAMENTO DISTRICT
SACRAMENTO, CALIFORNIA

DRAWN BY:
CHECKED BY: J.P.R. T.R.K.
PREPARED BY: J.P.R. - T.R.K.
SUBMITTED BY: W. Bandelin
CHIEF, DRAWING & DESIGN SECTION
APPROVED: CHIEF, DESIGN BRANCH — CHIEF ENGINEERING DIVISION
APPROVED: CORPS OF ENGINEERS, U. S. A. — DISTRICT ENGINEER
DATE:

TRUCKEE RIVER & TRIBUTARIES
CALIFORNIA & NEVADA

TRUCKEE RIVER

CHANNEL IMPROVEMENT

SCALE: AS SHOWN | SPEC. NO. 2591
FILE NO. TR-6-139
SHEETS 139/1 TO 139/11 | SHEET NO. 139/10