CORPS OF ENGINEERS

U. S. ARMY

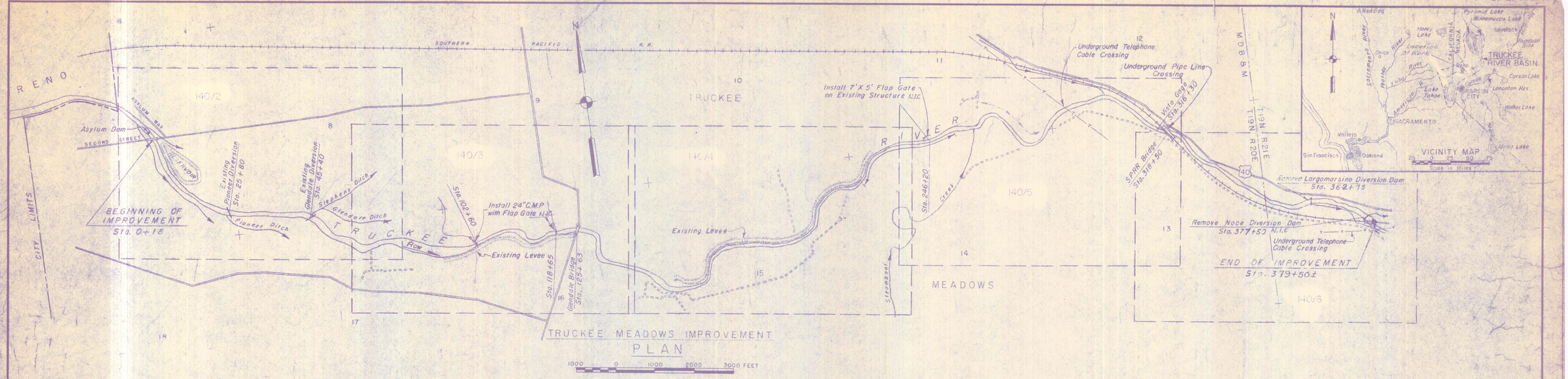

TRUCKEE MEADOWS IMPROVEMENT

PLAN

1000 0 1000 2000 3000 FEET

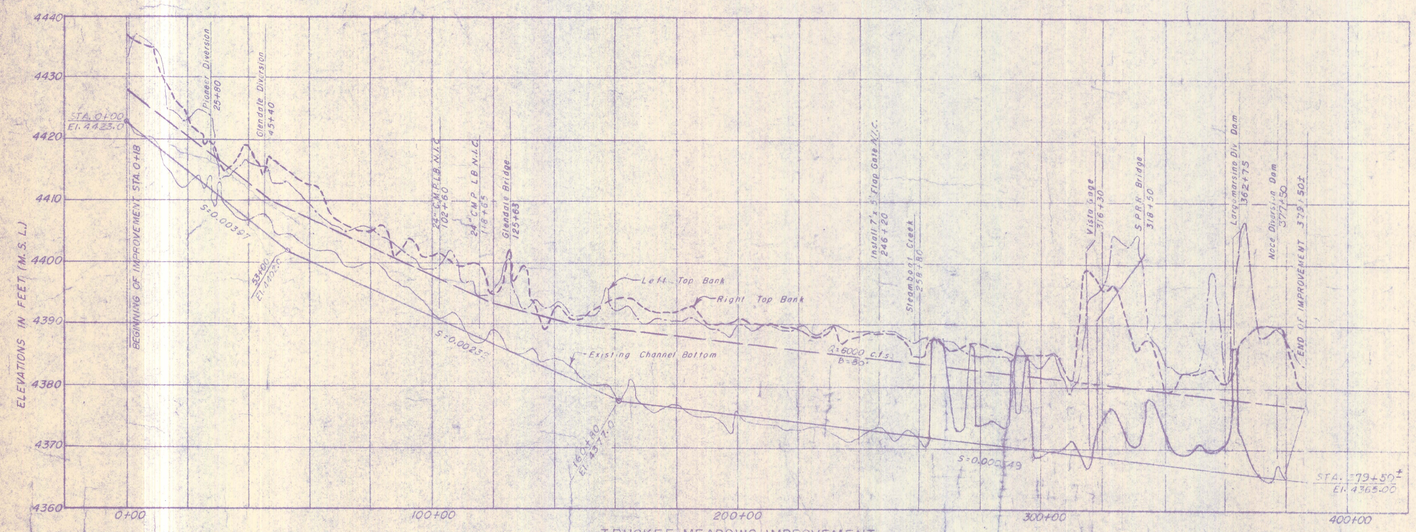

TRUCKEE MEADOWS IMPROVEMENT

PROFILE

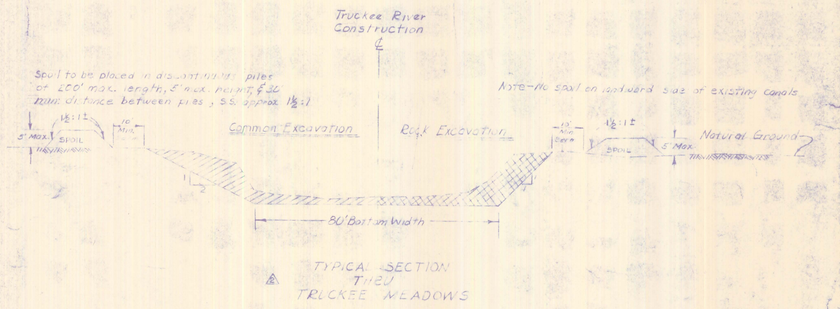

TYPICAL SECTION THRU TRUCKEE MEADOWS

LIST OF DRAWINGS

FILE NO.	SHEET NO.	DESCRIPTION		
TR-6-140	140/1.2	LOCATION, PLAN & PROFILE	△1	△2
TR-6-140	140/2.2	PLAN AND SECTION	"	"
TR-6-140	140/3.2	PLAN AND SECTION	"	"
TR-6-140	140/4.2	PLAN AND SECTION	"	"
TR-6-140	140/5.2	PLAN AND SECTION	"	"
TR-6-140	140/6.2	PLAN AND SECTION	"	"
TR-6-140	140/7	PRECIPITATION RECORDS & HYDROGRAPHS		
TR-6-140	140/8	HYDROGRAPHS		
TR-6-140	140/9.2	LOGS OF PROBE HOLES	"	"

GENERAL NOTES

1. Excavated material thru Truckee Meadows to be spoiled in discontinuous piles on Channel Bank.
2. Excavated side slopes are 2:1 except in area of rock excavation where the slopes are 1:1.
3. Truckee Meadows Channel invert width is 80'.

NOTE: N.I.C. = Not in Contract.
(Work to be done by others)

LOCATION, PLAN & PROFILE

REVISION	DATE	DESCRIPTION	BY	BY
△2	26 June 59	Typical Section Added - Sheet No. Changed	[illegible]	[illegible]
△1	17 June 59	Sheet Nos. Changed	[illegible]	[illegible]

U. S. ARMY ENGINEER DISTRICT
CORPS OF ENGINEERS
SACRAMENTO, CALIFORNIA

DRAWN BY: V.S.H.
CHECKED BY: T.R.K.
PREPARED BY: J.F.R. - T.R.K.
SUBMITTED BY: [signature] CHIEF, LEV. & CHAN. SECTION
APPROVED: Harry Dettmer CHIEF, DESIGN BRANCH
[signature] CHIEF, ENGINEERING DIVISION
APPROVED: [signature] CORPS OF ENGINEERS, U.S.A. DISTRICT ENGINEER
DATE: 5 June 59

TRUCKEE RIVER & TRIBUTARIES

TRUCKEE RIVER

CHANNEL IMPROVEMENT

SCALE: AS SHOWN | SPEC. NO. 2623
FILE NO. TR-6-140
SHEETS 140/1 TO 140/9 | SHEET NO. 140/1.2