GROUND WATER PUMPAGE INVENTORY
PANACA VALLEY, NO 203
2005

IRRIGATION	12,628 Ac-Ft
QUASI-MUNICIPAL & COMMERICIAL (Includes cities of Panaca and Caliente)	393 Ac-Ft
MINING	0 Ac-Ft
STOCK WATER RIGHTS	15 Ac-Ft
DOMESTIC Domestic wells drilled in 2005 = 6 (Total Wells = 103)	103 Ac-Ft
TOTAL	13,139 Ac-Ft

GROUND WATER PUMPAGE INVENTORY
PANACA VALLEY, NO. 203
2005

NUMBER	STATUS	OWNER OF RECORD	PLACE OF USE 1/4	1/4	S	T	R	ACRES OR DUTY	ACRES IRR OR USE	USED (A/F)	REMARKS
04692	Cert	Thorley	SW	SW	32	1	67	12.00	SW	**12.00**	No field sheet
10254	Cert	Kerr-McGee	SW	NW	28	1N	67	5067.80	MI	**0.00**	No field sheet
10639	Cert.	Grant Lee	NE	NE	2	3	67	25.00	25.00		
21037	Cert.	Thompson	NW	NE	2	3	67	0.18	0.18		
			SW	NE	2	3	67	11.19	11.19		
			SE	NE	2	3	67	18.18	18.18		
			NW	SE	2	3	67	16.70	16.70		
			NE	SE	2	3	67	8.26	8.26		
			TOTAL					79.51	79.51	**397.55**	
11479	Cert	Phillips	SE	SW	33	1	68	5.00	5.00		
			NE	SW	33	1	68	10.40	10.40		
			SE	NW	33	1	68	9.00	9.00		
			NE	SW	33	1	68	24.95	24.95		
			TOTAL					49.35	49.35	**246.75**	

GROUND WATER PUMPAGE INVENTORY
PANACA VALLEY, NO. 203
2005

NUMBER	STATUS	OWNER OF RECORD	PLACE OF USE 1/4	1/4	S	T	R	ACRES OR DUTY	ACRES IRR OR USE	USED (A/F)	REMARKS
11723	Cert	Edwards	NE	NE	5	1	68	0.70	0.70		
16435	Cert	Ken Lee	NW	NE	5	1	68	0.80	0.80		
16912	Cert	Ken Lee	SE	NE	32	1	68	17.60	17.60		
			NE	SE	32	1	68	30.00	30.00		
			SE	SE	32	1	68	13.30	13.30		
			NW	SE	32	1	68	15.60	15.60		
			SW	SE	32	1	68	15.20	15.20		
			SW	NW	33	1	68	10.20	10.20		
			NW	NW	33	1	68	15.00	15.00		
			TOTAL					118.40	118.40	**592.00**	
11724	Cert	Delmue	NW	SW	8	2	68	28.56	0.00		
16721	Cert	Delmue	SW	SW	8	2	68	35.02	0.00		
19119	Cert	Delmue	SE	SE	7	2	68	7.37	0.00		
72010	Permit	Delmue	NE	NE	18	2	68	30.00	0.00		
72011	Permit	Delmue	SE	NE	18	2	68	40.00	0.00		
			SW	NE	18	2	68	9.00	0.00		
			NE	SE	18	2	68	40.00	0.00		
			NW	SE	18	2	68	26.81	0.00		
			SW	SE	18	2	68	13.59	0.00		
			TOTAL					230.35	0.00	**0.00**	

GROUND WATER PUMPAGE INVENTORY
PANACA VALLEY, NO. 203
2005

NUMBER	STATUS	OWNER OF RECORD	PLACE OF USE 1/4	1/4	S	T	R	ACRES OR DUTY	ACRES IRR OR USE	USED (A/F)	REMARKS
11968	Cert	Mathews	NE	NE	25	2	67	28.09	28.09		
20154	Cert	Mathews	SE	NE	25	2	67	17.63	17.63		
			SW	SW	19	2	68	35.64	35.64		
			SE	SW	19	2	68	38.92	38.92		
			NW	NW	30	2	68	14.57	0.00		
			NE	NW	30	2	68	29.42	0.00		
			TOTAL					164.27	120.28	**601.40**	
11973	Cert	Lee	SW	SW	33	1	68	38.00	38.00		
49320	Cert	Lee	SE	SE	32	1	68	13.30	13.30		
			NE	NE	5	1	68	37.50	37.50		
			SW	NE	5	1	68	2.55	2.55		
			NW	NE	5	1	68	3.00	3.00		
			TOTAL					94.35	94.35	**377.40**	4.0 Ac-Ft/Ac from Cert
11992	Cert	Elbert Edward	SW	NW	33	1	68	3.10	3.10		
			NW	SW	33	1	68	26.60	26.60		
			NE	SE	32	1	68	3.00	3.00		
			SE	SE	32	1	68	7.90	7.90		
			TOTAL					40.60	40.60	**203.00**	

GROUND WATER PUMPAGE INVENTORY
PANACA VALLEY, NO. 203
2005

NUMBER	STATUS	OWNER OF RECORD	PLACE OF USE 1/4	1/4	S	T	R	ACRES OR DUTY	ACRES IRR OR USE	USED (A/F)	REMARKS
12249	Cert	Mathews	SW	SW	5	2	68	30.00	30.00		
13047	Cert		SE	SW	5	2	68	26.70	26.70		
			SW	SE	5	2	68	11.00	11.00		
			NW	NW	8	2	68	25.00	25.00		
			TOTAL					92.70	92.70	**463.50**	
12387	Cert	Urban J. Cole	NW	NW	17	2	68	32.00	0.00		Using spring for pasture
21038	Cert	Landon Frei	NE	NW	17	2	68	40.00	0.00		
			NW	NE	17	2	68	1.00	0.00		
			SE	SW	8	2	68	20.00	0.00		
			SW	SE	8	2	68	20.00	0.00		
			TOTAL					113.00	0.00	**0.00**	
12435	Cert	LDS Church	SE	NE	7	2	68	8.60	8.60		
19753	Cert		NE	SE	7	2	68	23.70	23.70		
			TOTAL					32.30	32.30	**161.50**	
13045	Cert	Anderson	NE	SE	7	2	68	8.00	8.00	**40.00**	

GROUND WATER PUMPAGE INVENTORY
PANACA VALLEY, NO. 203
2005

NUMBER	STATUS	OWNER OF RECORD	PLACE OF USE 1/4	1/4	S	T	R	ACRES OR DUTY	ACRES IRR OR USE	USED (A/F)	REMARKS
14193	Cert	1001 Ranch	SE	SW	24	2	67	30.00	0.00		
14834	Cert	Lom Thompson	NE	SW	25	2	67	38.80	0.00		
19328	Cert		SE	SW	25	2	67	0.22	0.00		
19788	Cert		SW	SW	25	2	67	36.80	0.00		
19789	Cert		NW	SW	25	2	67	27.60	0.00		
19790	Cert		NW	NE	25	2	67	31.50	0.00		
20139	Cert		SW	NE	25	2	67	22.90	0.00		
20264	Cert		SE	NW	25	2	67	36.80	0.00		
21452	Cert		NE	NW	25	2	67	33.70	0.00		
22935	Cert		SW	NW	25	2	67	39.50	0.00		
28235	Per		SW	SE	26	2	67	12.00	0.00		
			SE	SE	26	2	67	35.70	0.00		
			NE	SE	26	2	67	40.00	0.00		
			NE	NE	35	2	67	9.70	0.00		
			SE	NE	35	2	67	39.80	0.00		
			NE	SE	35	2	67	39.10	0.00		
			SE	SE	35	2	67	24.80	0.00		
			SW	SE	35	2	67	26.00	0.00		
			NW	NW	36	2	67	38.50	0.00		
			SW	NW	36	2	67	23.50	0.00		
			NW	SW	36	2	67	6.20	0.00		
			TOTAL					593.12	0.00	**0.00**	

GROUND WATER PUMPAGE INVENTORY
PANACA VALLEY, NO. 203
2005

NUMBER	STATUS	OWNER OF RECORD	PLACE OF USE 1/4	1/4	S	T	R	ACRES OR DUTY	ACRES IRR OR USE	USED (A/F)	REMARKS
16431	Cert	Panaca Farmstead				2	68	1344.20	MUM	**359.52**	Town of Panaca
38460	Cert										Meter readings supplied by town
48554	Permit										See appendix A,B&C in field report
56334	Permit										
69300	Permit										
20851	Cert.	Lom Thompson	NW	SE	5	4	67	10.00	10.00		Well flows 30+/- GPM
			SW	NE	5	4	67	13.40	13.40		
			NW	NE	5	4	67	15.40	15.40		
			SW	SE	32	3	67	14.60	14.60		
			NW	SE	32	3	67	12.60	12.60		
			SW	NE	32	3	67	8.60	8.60		
			TOTAL					74.60	74.60	**373.00**	
21206	Cert.	Bill McInnis	SW	SE	2	3	67	10.93	0.00		21206 east well
65119	Permit		SE	SW	2	3	67	9.82	0.00		65119 west well
			NE	NW	11	3	67	33.03	0.00		
			NW	NE	11	3	67	8.37	0.00		
			NE	NE	11	3	67	0.15	0.00		
			TOTAL					62.37	0.00	**0.00**	

GROUND WATER PUMPAGE INVENTORY
PANACA VALLEY, NO. 203
2005

NUMBER	STATUS	OWNER OF RECORD	PLACE OF USE 1/4	1/4	S	T	R	ACRES OR DUTY	ACRES IRR OR USE	USED (A/F)	REMARKS
21236	Cert	Love	SW	SE	24	2	67	15.00	15.00		@1.0 ac-ft/ac
21237	Cert	Love	SE	SE	24	2	67	35.41	35.41		20 ac @ 1.0 ac-ft/ac
24680	Cert	Love	NE	NE	24	2	67	3.50	3.50		
67192	Permit	Love	SE	NE	24	2	67	22.00	22.00		
			NE	SE	24	2	67	16.50	16.50		6.5 ac @ 1.0 ac-ft/ac
			SE	NE	24	2	67	8.95	0.00		
			NW	SW	19	2	68	37.02	37.02		
			SW	NW	19	2	68	20.39	20.39		
			NE	SW	19	2	68	40.00	40.00		
			SE	NW	19	2	68	38.45	38.45		
			NE	NW	19	2	68	36.02	36.02		
			TOTAL					273.24	264.29	**1321.45**	
22477	Cert.	Lom Thompson	NW	NE	22	3	67	37.00	0.00		
			NE	NE	22	3	67	40.00	0.00		
			SE	NE	22	3	67	35.00	0.00		
			TOTAL					112.00	0.00	**0.00**	
22576	Cert	Grover Swallow	SE	SE	5	2	68	6.90	2.00	**10.00**	

GROUND WATER PUMPAGE INVENTORY
PANACA VALLEY, NO. 203
2005

NUMBER	STATUS	OWNER OF RECORD	PLACE OF USE 1/4	1/4	S	T	R	ACRES OR DUTY	ACRES IRR OR USE	USED (A/F)	REMARKS
23197	Cert	Urban Cole	NW	SE	8	2	68	3.90	0.00		Spring used for pasture
			NE	SW	8	2	68	32.10	0.00		
			SE	SW	8	2	68	17.00	0.00		
			SW	SE	8	2	68	11.50	0.00		
			TOTAL					64.50	0.00	**0.00**	
24327	Cert.	Thomas Clay	SE	SE	21	3	67	28.74	0.00		
			SW	SW	22	3	67	19.62	0.00		
			NE	NW	28	3	67	15.00	0.00		
			SE	NW	28	3	67	15.00	0.00		
			SE	NW	28	3	67	13.91	0.00		
			NW	NE	28	3	67	7.41	0.00		
			NW	NE	28	3	67	24.59	0.00		
			SW	NE	28	3	67	5.24	0.00		
			NE	NE	28	3	67	29.07	0.00		
			TOTAL					158.58	0.00	**0.00**	
24349	Cert	Mathews	NE	NW	8	2	68	20.00	20.00	**100.00**	
25711	Cert	Wallis	SE	SW	5	4	67	18.15	CM	**18.15**	Mobile homes, laundromat and RV spaces, no field sheet No field sheet

GROUND WATER PUMPAGE INVENTORY
PANACA VALLEY, NO. 203
2005

NUMBER	STATUS	OWNER OF RECORD	PLACE OF USE 1/4	1/4	S	T	R	ACRES OR DUTY	ACRES IRR OR USE	USED (A/F)	REMARKS
25873	Cert.	Lom Thompson	SW	NE	22	3	67	40.00	0.00		
			NW	SE	22	3	67	39.99	39.99		
			SW	SE	22	3	67	40.00	40.00		
			SE	SW	22	3	67	40.00	40.00		
			SW	SW	22	3	67	15.00	15.00		
			NW	NW	27	3	67	40.00	40.00		
			NE	NW	27	3	67	40.00	40.00		
			SW	NW	27	3	67	40.00	40.00		
			NW	NE	27	3	67	40.00	40.00		
			TOTAL					334.99	294.99	**1474.95**	
29105	Cert	Phil Weaver	SW	SE	25	2	67	1.33	0.00		
			NW	SE	25	2	67	2.12	0.00		
			SE	SE	25	2	67	13.96	0.00		
			SE	SE	25	2	67	4.42	0.00		
			NE	SE	25	2	67	36.67	0.00		
			SW	SW	30	2	68	6.60	0.00		
			NW	SW	30	2	68	34.33	0.00		
			NE	NE	36	2	67	29.45	0.00		
			TOTAL					128.88	0.00	**0.00**	

GROUND WATER PUMPAGE INVENTORY
PANACA VALLEY, NO. 203
2005

NUMBER	STATUS	OWNER OF RECORD	PLACE OF USE 1/4	1/4	S	T	R	ACRES OR DUTY	ACRES IRR OR USE	USED (A/F)	REMARKS
46941	Permit	Caliente Public Utilities	NE	SW	05	4	67	1372.30	QM	**0.00**	See appendix D in field report
46942	Permit								QM	**0.00**	Current pumpage is from
55166	Permit								CM	**0.00**	basin No. 205
49055	Cert.	Frei	N2	N2	17	2	68	2.20	SW	**2.20**	100 head of cattle, no field sheet
50714	Cert.	Burton	SW	NE	35	3	67	8.00	8.00	**40.00**	
57679	Cert.	Lom Thompson	SW	SE	15	3	67	16.53	0.00		
57680	Cert.		SE	SW	15	3	67	22.00	0.00		
			SE	NE	21	3	67	23.24	0.00		
			NE	SE	21	3	67	13.65	0.00		
			NW	NW	22	3	67	23.53	0.00		
			NE	NW	22	3	67	25.49	0.00		
			SW	NW	22	3	67	30.03	0.00		
			SE	NW	22	3	67	33.02	0.00		
			NW	SW	22	3	67	41.67	0.00		
			NE	SW	22	3	67	40.00	0.00		
			TOTAL					269.16	0.00	**0.00**	

GROUND WATER PUMPAGE INVENTORY
PANACA VALLEY, NO. 203
2005

NUMBER	STATUS	OWNER OF RECORD	PLACE OF USE 1/4	1/4	S	T	R	ACRES OR DUTY	ACRES IRR OR USE	USED (A/F)	REMARKS
58577	Permit	Horlacher	SW	NW	5	2	68	0.70	0.70		
58578	Permit		SE	NW				27.19	27.19		
58579	Permit		NW	NE				7.24	7.24		
			SW	NE				15.19	15.19		
			NW	SW				19.75	19.75		
			NE	SW				34.58	34.58		
			NW	SE				1.61	1.61		
			TOTAL					106.26	106.26	**531.30**	
61612	Cert	Wadsworth	NW	NE	17	2	68	6.72	6.72		
61613	Cert		SW	NE				37.41	37.41		
61614	Cert		SE	NE				12.95	12.95		
			NW	SE				4.48	4.48		
			NW	SW				36.06	36.06		
			NE	SW				8.84	8.84		
			SW	NW				40.00	40.00		
			SE	NW				31.37	31.37		
			TOTAL					177.83	177.83	**889.15**	
62064	Permit	Highland Knolls	SE	NE	3	3S	67	38.10	QM	**15.00**	9-trailers, 4 homes

GROUND WATER PUMPAGE INVENTORY
PANACA VALLEY, NO. 203
2005

NUMBER	STATUS	OWNER OF RECORD	PLACE OF USE 1/4	1/4	S	T	R	ACRES OR DUTY	ACRES IRR OR USE	USED (A/F)	REMARKS
63148	Cert	Whipple	NW	SW	5	2	68	3.87	3.87		
63149	Cert		SW	SW	5	2	68	6.85	6.85		
70019	Permit		NE	SE	6			13.70	13.70		
71336	Permit		SE	SE				31.30	31.30		
			NE	NE	7			19.27	19.27		
			NW	NW	8			3.08	3.08		
			TOTAL					78.07	78.07	**390.35**	
64991	Permit	Lee	SE	NE	5	2	68	12.45	12.45	**62.25**	
64992	Permit										
65702	Permit	Wilson Trust	NW	NW	18	2	67		0.00		
65703	Permit	Wilson Trust	NE	NE	14	2	67		0.00		
65704	Permit	Wilson Trust	NW	NE	14	2	67		0.00		
69447	Permit	Wilson Trust	SE	NE	14	2	67		31.25		
			SW	NE	14	2	67		31.25		
			SE	SE	14	2	67		31.25		
			NE	SE	14	2	67		31.25		
			NW	SW	13	2	67		31.25		
			SW	SW	13	2	67		31.25		
			SE	SW	13	2	67		31.25		
			SE	NE	23	2	67		31.25		
			NW	NW	24	2	67		40.00		
			NE	NW	24	2	67		33.32		
			SE	NW	24	2	67		34.00		
			SW	NW	24	2	67		32.74		
			TOTAL					475.04	390.06	**1950.30**	

GROUND WATER PUMPAGE INVENTORY
PANACA VALLEY, NO. 203
2005

NUMBER	STATUS	OWNER OF RECORD	PLACE OF USE 1/4	1/4	S	T	R	ACRES OR DUTY	ACRES IRR OR USE	USED (A/F)	REMARKS
66105	Permit	U.S.B.L.M	**NE**	NW	7	2	E69	0.87	SW	**0.87**	No field sheet
67483	Permit	Kenneth Lee	SE	SW	28	1S	68				
			NE	NW	33	1S	68				
			TOTAL					116.00	116.00	**580.00**	
72963	Permit	Whipple	SW	SW	17	2	68	0.00	31.25		
72964	Permit		SE	SW	17	2	68	0.00	31.25		
72965	Permit		S	SW	18	2	68	0.00	20.00		
			S	SE	18	2	68	0.00	20.00		
			NW	NE	19	2	68	0.00	31.25		
			NE	NE	19	2	68	0.00	31.25		
			SW	NE	19	2	68	0.00	31.25		
			SE	NE	19	2	68	0.00	31.25		
			NW	SE	19	2	68	0.00	31.25		
			NE	SE	19	2	68	0.00	31.25		
			NW	NW	20	2	68	0.00	31.25		
			NE	NW	20	2	68	0.00	31.25		
			SW	NW	20	2	68	0.00	0.00		
			NW	SW	20	2	68	0.00	0.00		
			TOTAL					520.00	352.50	**1762.50**	

GROUND WATER PUMPAGE INVENTORY
PANACA VALLEY, NO. 203
2005

NUMBER	STATUS	OWNER OF RECORD	PLACE OF USE 1/4	1/4	S	T	R	ACRES OR DUTY	ACRES IRR OR USE	USED (A/F)	REMARKS
V4354	Proof	J. Cox	SW	SE	35	2	67	0.80	0.00		
			SE	SE	35	2	67	0.30	0.00		
			NE	NE	2	3	67	4.20	0.00		
			NW	NE	2	3	67	13.60	7.00		
			SW	NE	2	3	67	5.00	5.00		
			TOTAL					23.90	12.00	**60.00**	
									TOTAL	**12,628.35**	**Permitted irrigation**

Verified with field notes Walter L. Candelaria 4-11-06

2005

Panaca Valley

Inventory Field Notes

compiled by
Walter Candelaria

State of Nevada
Division of Water Resources
Southern Nevada Branch Office

MONTHLY PUMPAGE REPORT

APPENDIX A

Hard Copy Can Be Mailed to: State of Nevada, Division of Water Resources, 123 West Nye Lane, Room 246, Carson City, NV 89706-0818

PERMITTEE	CONTACT INFORMATION			REPORTING INFORMATION
Panaca Farmstead Assoc.	Name	Address	Phone No. (775) 728-4282	Measurement Period (Month/Day/Year)
PROJECT NAME Well	LaRene Rogers	PO Box 597	Fax No. (775) 728-4283	From To
		Panaca NV 89042	E-mail	Report Submission Quarterly ___ Monthly ___ Annual ___

WELL NAME	PERMIT NO.	Basin No.	JAN	FEB	MAR	APR	MAY	JUN	JUL	AUG	SEP	OCT	NOV	DEC	ROW TOTAL MGA	ROW TOTAL AFA
			PUMPAGE IN MILLIONS OF GALLONS													
WELL #4	69300											462500	484400	507500	1454400	
WELL #3	48554											307000	91500	OFF	398500	
CEMETARY	56334											502900	2000	OFF	504900	
TOTAL Pumpage	MGA															
	AFA															

COMMENTS:

PERMIT 48554 = 319.43 Ac.Ft.

PERMIT 56334 = 35.63 Ac.Ft.

PERMIT 69300 = 4.46 Ac.Ft.

DCNR/DWR RECEIVED

JAN 6 - 2006

LAS VEGAS OFFICE

319.43
35.63
4.46

TOTAL 359.52 Ac.Ft.

MONTHLY PUMPAGE REPORT

APPENDIX B

Hard Copy Can Be Mailed to: State [illegible]da. Division of Water Resources, 123 West Nye Lane, Room 246, Carson City, NV 89706-0818

PERMITTEE	CONTACT INFORMATION			REPORTING INFORMATION
Panaca Farmstead Assoc.	Name	Address	Phone No. (775) 728-4282	Measurement Period (Month/Day/Year)
PROJECT NAME Well	Victoria Gilpatrick	PO Box 597	Fax No. (775) 728-4283	From April 2004 To June 30 2004
		Panaca NV 89042	E-mail	Report Submission Quarterly ✓ Monthly ___ Annual ___

WELL NAME	PERMIT NO.	Basin No.	JAN	FEB	MAR	APR	MAY	JUN	JUL	AUG	SEP	OCT	NOV	DEC	ROW TOTAL MGA	ROW TOTAL AFA
			PUMPAGE IN MILLIONS OF GALLONS													
Well #3	48554					9,004,000	16,549,000	19,289,000							44,842,000	
Cemetery Well	56334					1,122,900	1,773,900	2,362,000							5,308,800	
TOTAL Pumpage															MGA	
50,150,800															AFA	

COMMENTS:

MONTHLY PUMPAGE REPORT

Hard Copy Can Be Mailed to: State of Nevada, Division of Water Resources, 123 West Nye Lane, Room 246, Carson City, NV 89706-0818

APPENDIX C

PERMITTEE	CONTACT INFORMATION			REPORTING INFORMATION
Panaca Farmstead Assoc.	Name	Address	Phone No. (775) 728-4282	Measurement Period (Month/Day/Year)
PROJECT NAME Well	Victoria Gilpatrick	PO Box 597	Fax No. (775) 728-4283	From July 1 To Sept 30 2004
		Panaca NV 89042	E-mail	Report Submission Quarterly 3rd Monthly ___ Annual ___

WELL NAME	PERMIT NO.	Basin No.	JAN	FEB	MAR	APR	MAY	JUN	JUL	AUG	SEP	OCT	NOV	DEC	ROW TOTAL MGA	ROW TOTAL AFA
			PUMPAGE IN MILLIONS OF GALLONS													
Well #3	48554								20,141,000	20,715,000	18,188,000				59,244,000	
Cemetery	56334								2,450,600	2,248,000	1,604,100				6,302,700	
TOTAL Pumpage	MGA															
65,546,700	AFA															

COMMENTS:

RECEIVED

APPENDIX D

CITY OF CALIENTE
P.O. Box 1006 • Caliente, Nevada 89008 • (775) 726-3131 • Fax (775) 726-3370

FAX LETTER
February 1, 2006

From: 775-726-3370
To: 702-486-2781, Jason Brown, NV Division of Water Resources
Pages: 1

Re: CALIENTE WATER PUMPAGE REPORT

We have had a significant difficulty with our wells this year. We had a high water event (flooding) January 11, 2005, which destroyed our primary well in Dixon Park. We pulled the casing and discovered that the damage was not repairable. FEMA and the State of Nevada are cooperating to replace the flood damaged well. We have also obtained the cooperation of the U. S. Department of Agriculture–Rural Development and the State of Nevada AB198 program to fund a second well which will use the same pumphouse as the one being replaced. We are currently in the final stages of these arrangements, but are currently down to little more than one operating well. Due to the problems with the wells, we seriously encouraged water conservation during the entire summer. Special arrangements were made with the Caliente Youth Center to tie their well into the City system if serious difficulties were encountered. We didn't have to use the arrangement.

I respectfully submit the following as the well pumpage report for the City of Caliente for the calendar year 2005:

	GALLONS	USAGE
RR Well #1	196,278,000	99.9%
Well #3	0	0%
Well #4	204,000	0.1%
TOTAL	196,482,000	100%

Sincerely,

Bryan R. Elkins, Director
Community Development

* NOTE
PER BRYAN R. ELKINS PHONE CALL 4-11-06AM
NO WATER PUMPED FROM PERMITS
#46941, #46942 & #55166

RECEIVED
2006
LAS VEGAS OFFICE

PUMPAGE INVENTORY FIELD REPORT

BASIN NO: 203 PERMIT NO: 10639 & 21037

WELL: YES X NO ____ METER SER NO: ____

PUMP: YES X NO ____ PUMP TYPE: Turbine

MOTOR: YES X NO ____ MOTOR TYPE: ____

METER: YES ____ NO X METER READ: ____

PHOTO: YES ____ NO X ACRES IRR: 79.51

BENEFICIAL USE: YES X NO ____ PORTION ____ ALL X TYPE IRR

IF PARTIAL USE, SKETCH OF LAND IRRIGATED.

____ 1/4 ____ 1/4 SEC ____

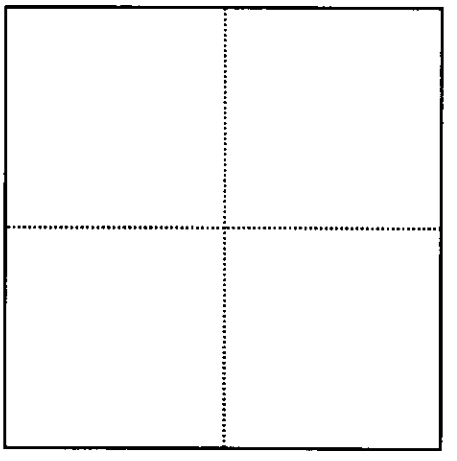

____ 1/4 ____ 1/4 SEC ____

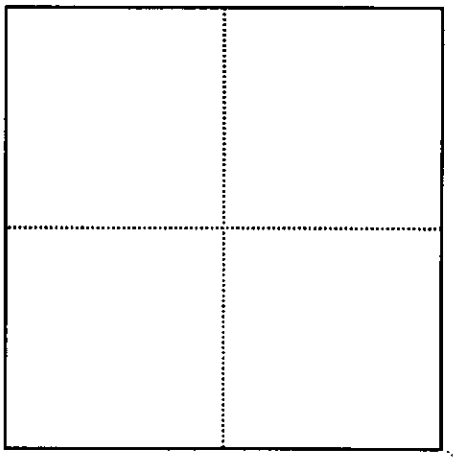

REMARKS: ____

SIGNATURE: [signature] DATE: 11/7/2005

PUMPAGE INVENTORY FIELD REPORT

BASIN NO: 203 PERMIT NO: 11479

WELL: YES X NO ____ METER SER NO: ____

PUMP: YES X NO ____ PUMP TYPE: Turbine

MOTOR: YES X NO ____ MOTOR TYPE: ____

METER: YES ____ NO X METER READ: ____

PHOTO: YES ____ NO X ACRES IRR: 49.35

BENEFICIAL USE: YES X NO ____ PORTION ____ ALL X TYPE IRR

IF PARTIAL USE, SKETCH OF LAND IRRIGATED.

____ 1/4 ____ 1/4 SEC ____ ____ 1/4 ____ 1/4 SEC ____

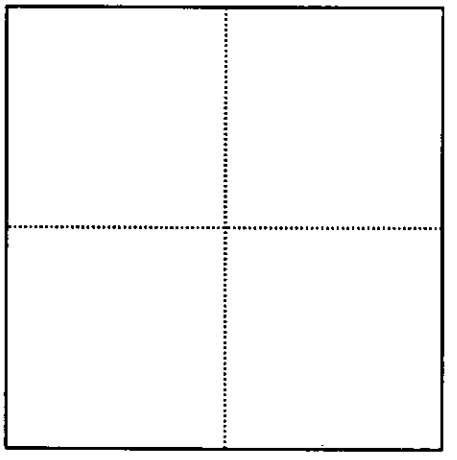

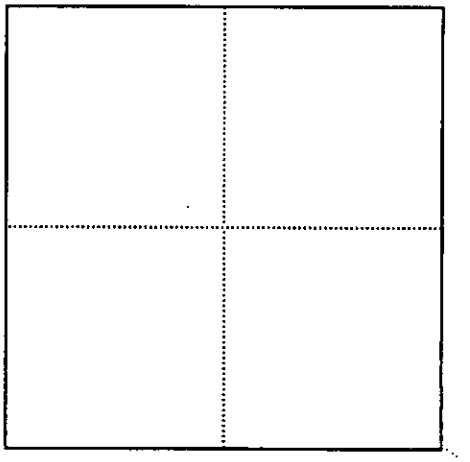

REMARKS: ____

SIGNATURE: Walter L. Vandelaine DATE: 11/7/2005

PUMPAGE INVENTORY FIELD REPORT

BASIN NO: 203

PERMIT NO: 11723, 16435 & 16912

WELL: YES X NO ____

METER SER NO: ____

PUMP: YES X NO ____

PUMP TYPE: ____

MOTOR: YES X NO ____

MOTOR TYPE: ____

METER: YES ____ NO X

METER READ: ____

PHOTO: YES ____ NO X

ACRES IRR: 118.4

BENEFICIAL USE: YES X NO ____ PORTION ____ ALL X TYPE IRR

IF PARTIAL USE, SKETCH OF LAND IRRIGATED.

____ 1/4 ____ 1/4 SEC ____

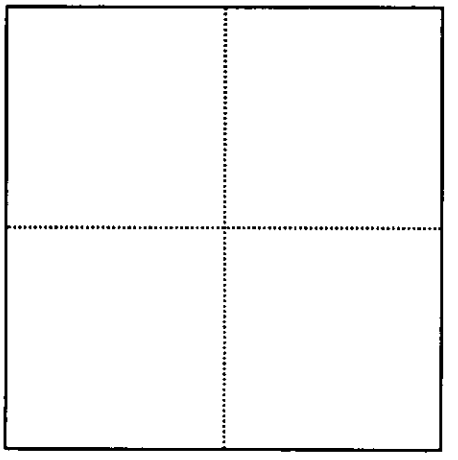

____ 1/4 ____ 1/4 SEC ____

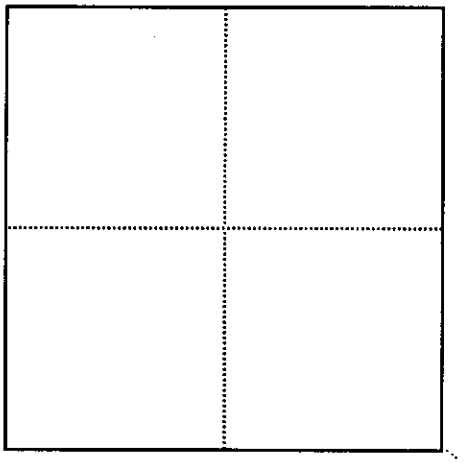

REMARKS: ____

SIGNATURE: [signature]

DATE: 11/7/2005

PUMPAGE INVENTORY FIELD REPORT

BASIN NO: 203

PERMIT NO: 11724, 16721 & 19119

WELL: YES X NO ____

METER SER NO: ____

PUMP: YES X NO ____

PUMP TYPE: ____

MOTOR: YES X NO ____

MOTOR TYPE: ____

METER: YES ____ NO X

METER READ: ____

PHOTO: YES ____ NO X

ACRES IRR: 0

BENEFICIAL USE: YES ____ NO X PORTION ____ ALL ____ TYPE IRR

IF PARTIAL USE, SKETCH OF LAND IRRIGATED.

____ 1/4 ____ 1/4 SEC ____

____ 1/4 ____ 1/4 SEC ____

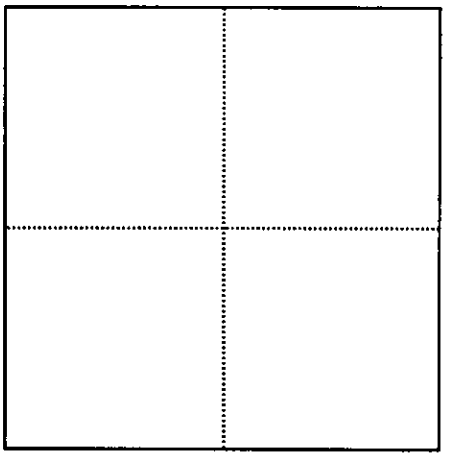

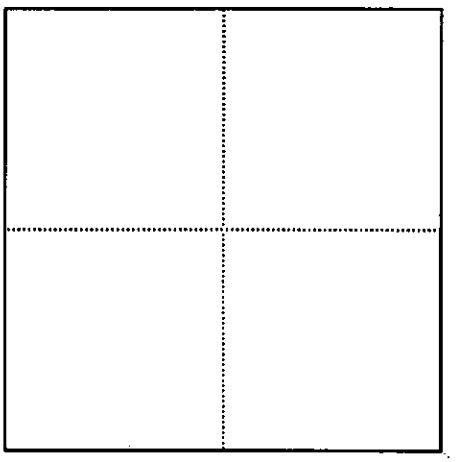

REMARKS: Additional Permits in this PBU P#72010 & 72011

SIGNATURE: Walter L. Cundiff

DATE: 11/7/2005

PUMPAGE INVENTORY FIELD REPORT

BASIN NO: 203

PERMIT NO: 11968 & 20154

WELL: YES X NO ____

METER SER NO: ____

PUMP: YES X NO ____

PUMP TYPE: Turbine

MOTOR: YES X NO ____

MOTOR TYPE: ____

METER: YES ____ NO X

METER READ: ____

PHOTO: YES ____ NO X

ACRES IRR: 120.3

BENEFICIAL USE: YES X NO ____ PORTION X ALL ____ TYPE IRR

IF PARTIAL USE, SKETCH OF LAND IRRIGATED.

____ 1/4 ____ 1/4 SEC ____

____ 1/4 ____ 1/4 SEC ____

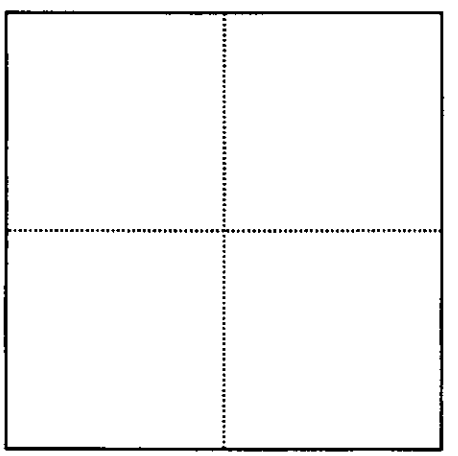

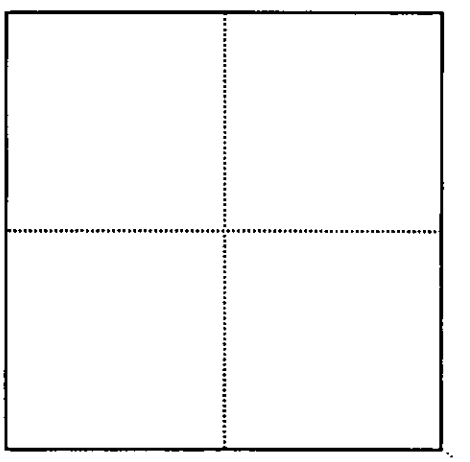

REMARKS: ____

SIGNATURE: [signature]

DATE: 11/7/2005

PUMPAGE INVENTORY FIELD REPORT

BASIN NO: 203 PERMIT NO: 11973 & 49320

WELL: YES X NO ____ METER SER NO: ____

PUMP: YES X NO ____ PUMP TYPE: ____

MOTOR: YES X NO ____ MOTOR TYPE: ____

METER: YES ____ NO X METER READ: ____

PHOTO: YES ____ NO X ACRES IRR: 94.35

BENEFICIAL USE: YES X NO ____ PORTION ____ ALL X TYPE IRR

IF PARTIAL USE, SKETCH OF LAND IRRIGATED.

____ 1/4 ____ 1/4 SEC ____

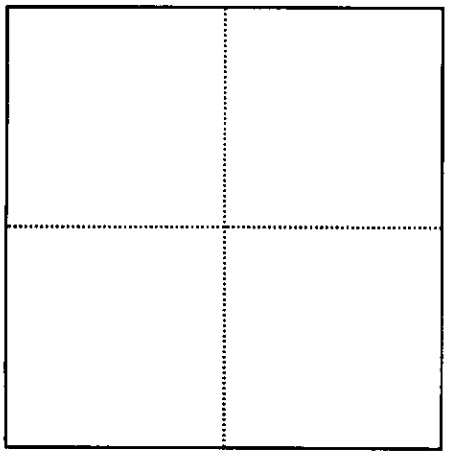

____ 1/4 ____ 1/4 SEC ____

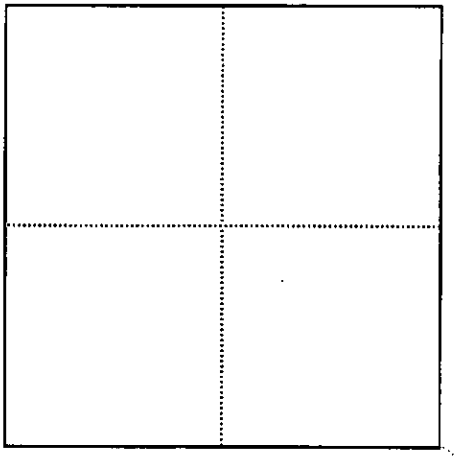

REMARKS: ____

SIGNATURE: Walter L. Cundiff DATE: 11/7/2005

PUMPAGE INVENTORY FIELD REPORT

BASIN NO: 203 PERMIT NO: 11992

WELL: YES X NO ____ METER SER NO: ____

PUMP: YES X NO ____ PUMP TYPE: Turbine

MOTOR: YES X NO ____ MOTOR TYPE: ____

METER: YES ____ NO X METER READ: ____

PHOTO: YES ____ NO X ACRES IRR: 40.6

BENEFICIAL USE: YES X NO ____ PORTION ____ ALL X TYPE IRR

IF PARTIAL USE, SKETCH OF LAND IRRIGATED.

____ 1/4 ____ 1/4 SEC ____

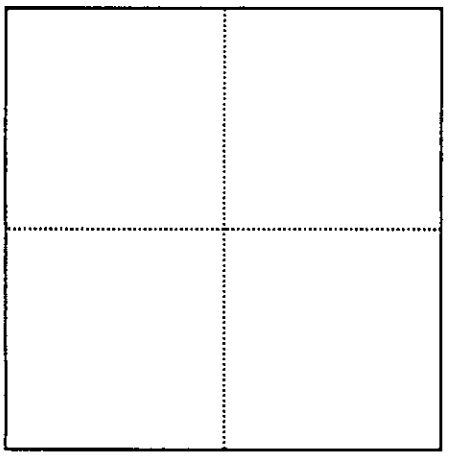

____ 1/4 ____ 1/4 SEC ____

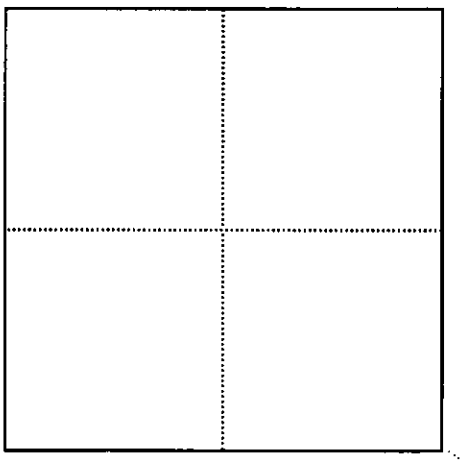

REMARKS: ____

SIGNATURE: Walter L. Cardelini DATE: 11/7/2005

PUMPAGE INVENTORY FIELD REPORT

BASIN NO: 203

PERMIT NO: 12249 & 13047

WELL: YES X NO ____

METER SER NO: ____

PUMP: YES X NO ____

PUMP TYPE: Turbine

MOTOR: YES X NO ____

MOTOR TYPE: ____

METER: YES ____ NO X

METER READ: ____

PHOTO: YES ____ NO X

ACRES IRR: 92.7

BENEFICIAL USE: YES X NO ____ PORTION ____ ALL X TYPE IRR

IF PARTIAL USE, SKETCH OF LAND IRRIGATED.

____ 1/4 ____ 1/4 SEC ____

____ 1/4 ____ 1/4 SEC ____

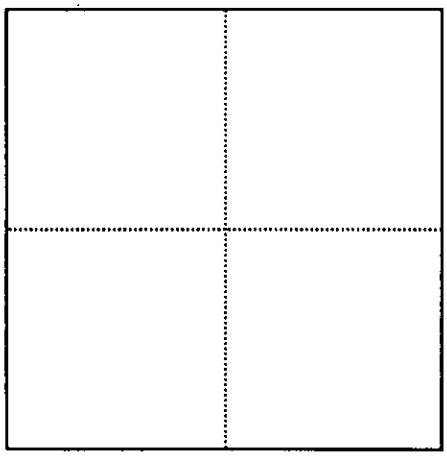

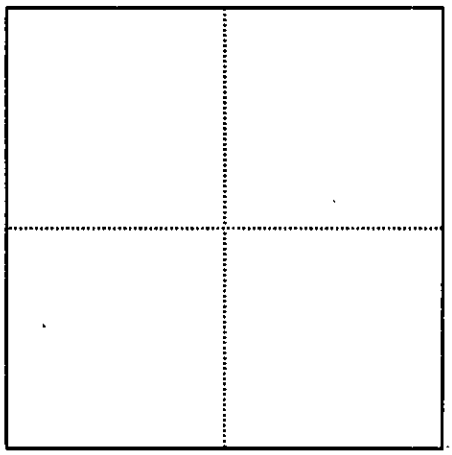

REMARKS: ____

SIGNATURE: [signature] DATE: 11/7/2005

PUMPAGE INVENTORY FIELD REPORT

BASIN NO: 203 PERMIT NO: 12387 & 21038

WELL: YES X NO ____ METER SER NO: ____

PUMP: YES X NO ____ PUMP TYPE: ____

MOTOR: YES X NO ____ MOTOR TYPE: ____

METER: YES ____ NO X METER READ: ____

PHOTO: YES ____ NO X ACRES IRR: 0

BENEFICIAL USE: YES ____ NO X PORTION ____ ALL ____ TYPE IRR

IF PARTIAL USE, SKETCH OF LAND IRRIGATED.

____ 1/4 ____ 1/4 SEC ____

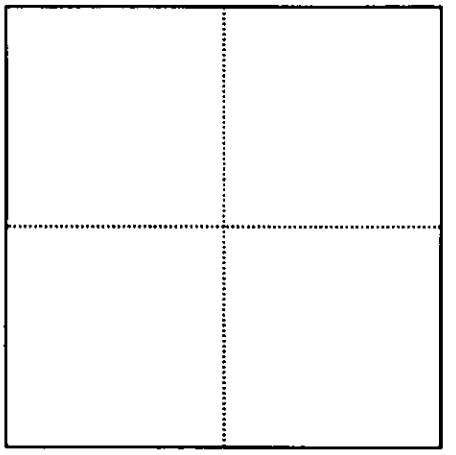

____ 1/4 ____ 1/4 SEC ____

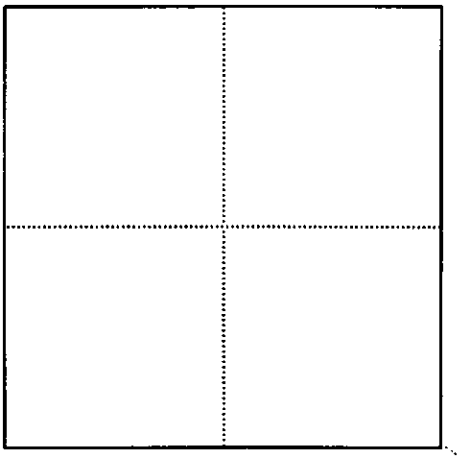

REMARKS: ____

SIGNATURE: Walter L. Cardelini DATE: 11/7/2005

PUMPAGE INVENTORY FIELD REPORT

BASIN NO: 203

PERMIT NO: 12435 & 19753

WELL: YES X NO ____

METER SER NO: ____

PUMP: YES X NO ____

PUMP TYPE: Turbine

MOTOR: YES X NO ____

MOTOR TYPE: ____

METER: YES ____ NO X

METER READ: ____

PHOTO: YES ____ NO X

ACRES IRR: 32.3

BENEFICIAL USE: YES X NO ____ PORTION ____ ALL X TYPE IRR

IF PARTIAL USE, SKETCH OF LAND IRRIGATED.

____ 1/4 ____ 1/4 SEC ____

____ 1/4 ____ 1/4 SEC ____

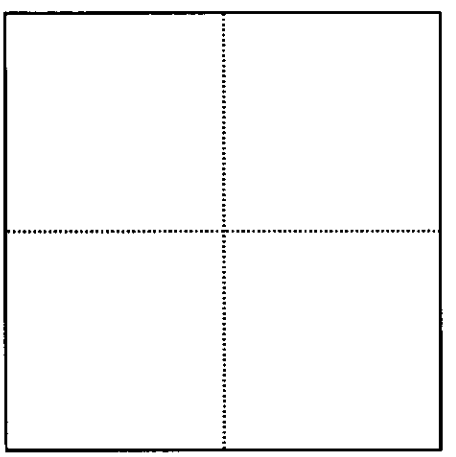

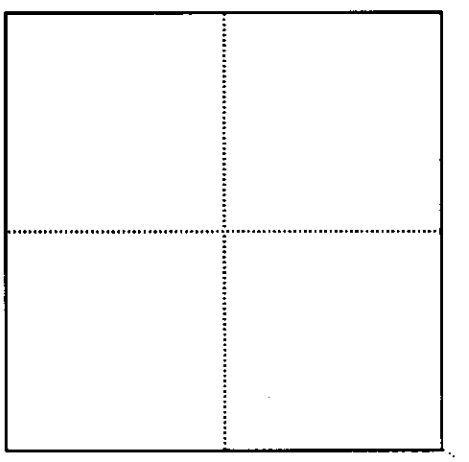

REMARKS: ____

SIGNATURE: [signature]

DATE: 11/7/2005

PUMPAGE INVENTORY FIELD REPORT

BASIN NO: 203 PERMIT NO: 13045

WELL: YES X NO ____ METER SER NO: ____

PUMP: YES X NO ____ PUMP TYPE: ____

MOTOR: YES X NO ____ MOTOR TYPE: ____

METER: YES ____ NO X METER READ: ____

PHOTO: YES ____ NO X ACRES IRR: 8

BENEFICIAL USE: YES X NO ____ PORTION ____ ALL X TYPE IRR

IF PARTIAL USE, SKETCH OF LAND IRRIGATED.

____ 1/4 ____ 1/4 SEC ____

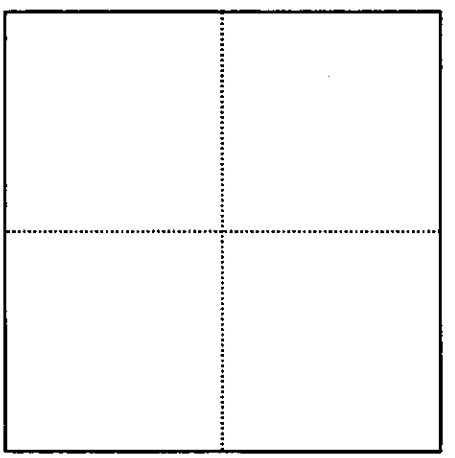

____ 1/4 ____ 1/4 SEC ____

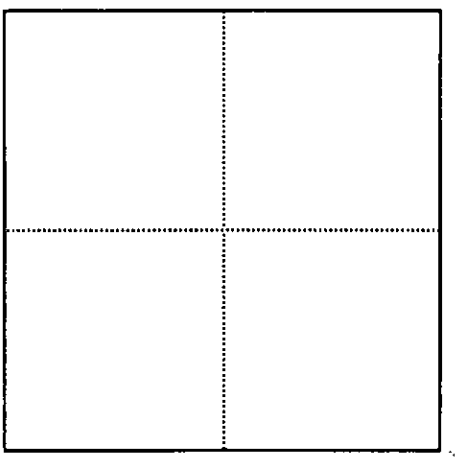

REMARKS: ____

SIGNATURE: [signature] DATE: 11/7/2005

PUMPAGE INVENTORY FIELD REPORT

BASIN NO: 203

PERMIT NO: 14193, 14834 &

WELL: YES X NO ____

METER SER NO: ____

PUMP: YES X NO ____

PUMP TYPE: Turbine

MOTOR: YES X NO ____

MOTOR TYPE: ____

METER: YES ____ NO X

METER READ: ____

PHOTO: YES ____ NO X

ACRES IRR: 0

BENEFICIAL USE: YES ____ NO X PORTION ____ ALL ____ TYPE IRR

IF PARTIAL USE, SKETCH OF LAND IRRIGATED.

____ 1/4 ____ 1/4 SEC ____

____ 1/4 ____ 1/4 SEC ____

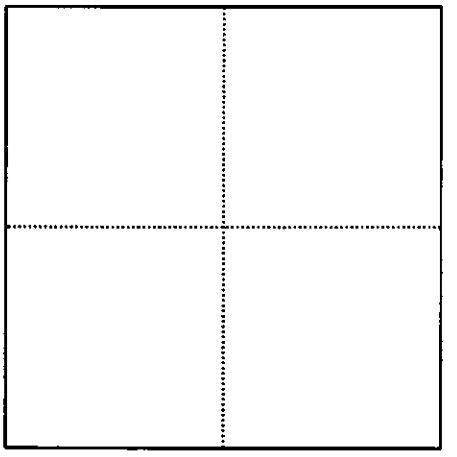

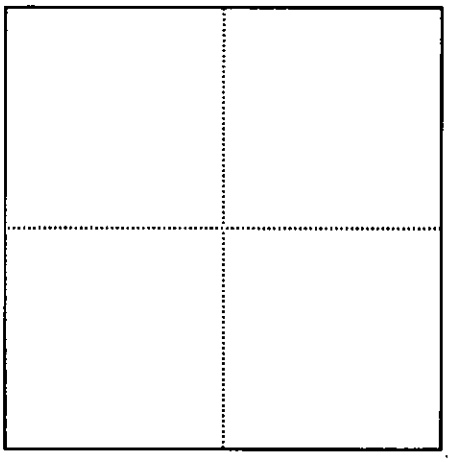

REMARKS: Additional Permits in this PBU 19328, 19788, 19789, 19790 and 20139, 20264, 21452, 22935, 28235

SIGNATURE: [signature]

DATE: 11/7/2005

PUMPAGE INVENTORY FIELD REPORT

BASIN NO: 203 PERMIT NO: 20851

WELL: YES X NO ____ METER SER NO: ____

PUMP: YES X NO ____ PUMP TYPE: Turbine

MOTOR: YES X NO ____ MOTOR TYPE: ____

METER: YES ____ NO X METER READ: ____

PHOTO: YES ____ NO X ACRES IRR: 74.6

BENEFICIAL USE: YES X NO ____ PORTION ____ ALL X TYPE IRR

IF PARTIAL USE, SKETCH OF LAND IRRIGATED.

____ 1/4 ____ 1/4 SEC ____

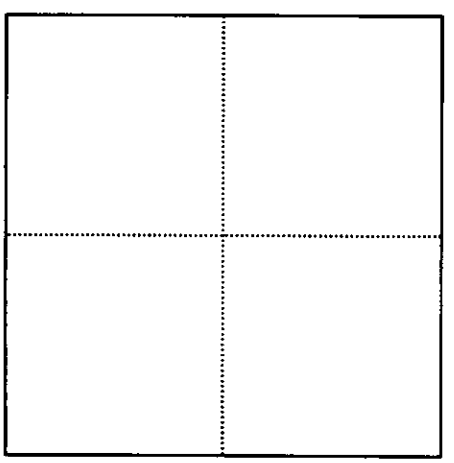

____ 1/4 ____ 1/4 SEC ____

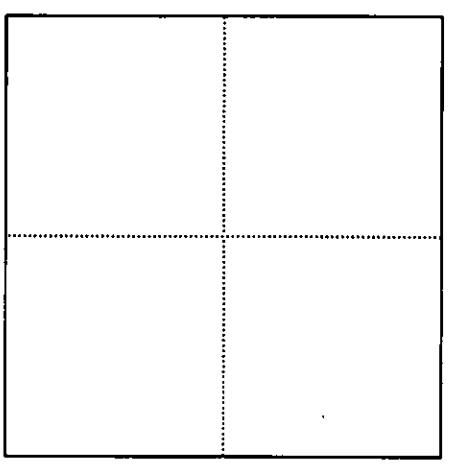

REMARKS: Well Flows at Apx. 30+/- GPM

SIGNATURE: [signature] DATE: 11/7/2005

PUMPAGE INVENTORY FIELD REPORT

BASIN NO: 203 PERMIT NO: 22477

WELL: YES X NO ____ METER SER NO: ____

PUMP: YES X NO ____ PUMP TYPE: Turbine

MOTOR: YES X NO ____ MOTOR TYPE: ____

METER: YES ____ NO X METER READ: ____

PHOTO: YES ____ NO X ACRES IRR: 0

BENEFICIAL USE: YES ____ NO X PORTION ____ ALL ____ TYPE IRR

IF PARTIAL USE, SKETCH OF LAND IRRIGATED.

____ 1/4 ____ 1/4 SEC ____

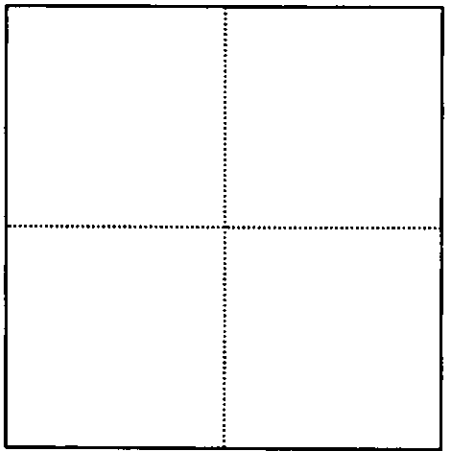

____ 1/4 ____ 1/4 SEC ____

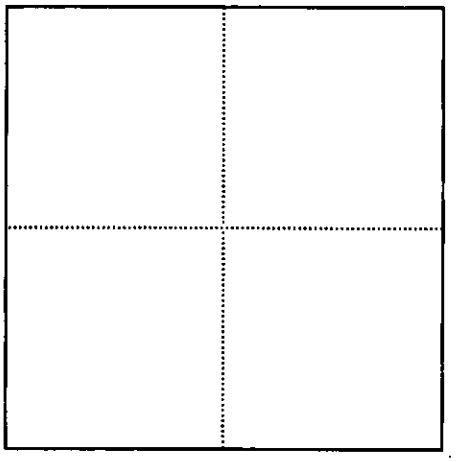

REMARKS: ____

SIGNATURE: Walter L. Candelaria DATE: 11/7/2005

PUMPAGE INVENTORY FIELD REPORT

BASIN NO: 203 PERMIT NO: 22576

WELL: YES X NO ____ METER SER NO: ____

PUMP: YES X NO ____ PUMP TYPE: ____

MOTOR: YES X NO ____ MOTOR TYPE: ____

METER: YES ____ NO X METER READ: ____

PHOTO: YES ____ NO X ACRES IRR: 2

BENEFICIAL USE: YES X NO ____ PORTION X ALL ____ TYPE IRR

IF PARTIAL USE, SKETCH OF LAND IRRIGATED.

____ 1/4 ____ 1/4 SEC ____

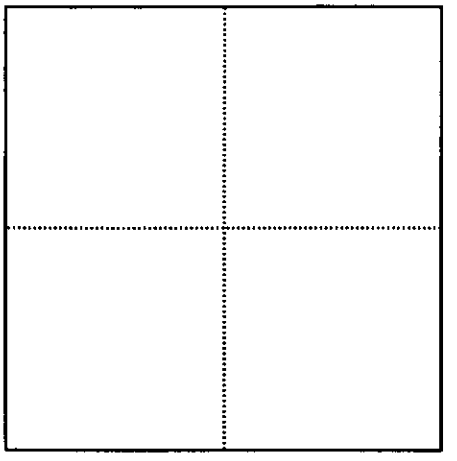

____ 1/4 ____ 1/4 SEC ____

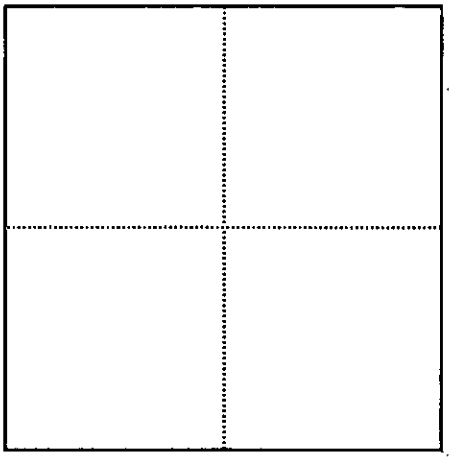

REMARKS: ____

SIGNATURE: ____ DATE: 11/7/2005

PUMPAGE INVENTORY FIELD REPORT

BASIN NO: 203 PERMIT NO: 23197

WELL: YES X NO ____ METER SER NO: ____

PUMP: YES X NO ____ PUMP TYPE: ____

MOTOR: YES X NO ____ MOTOR TYPE: ____

METER: YES ____ NO X METER READ: ____

PHOTO: YES ____ NO X ACRES IRR: 0

BENEFICIAL USE: YES ____ NO X PORTION ____ ALL ____ TYPE IRR

IF PARTIAL USE, SKETCH OF LAND IRRIGATED.

____ 1/4 ____ 1/4 SEC ____

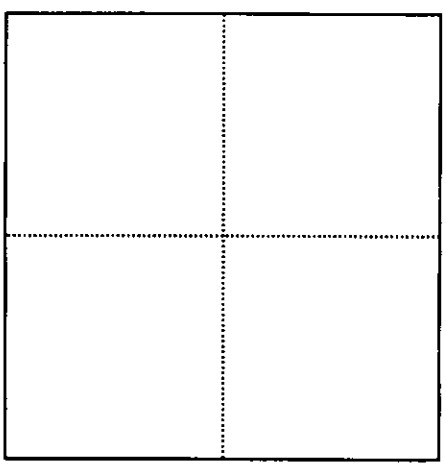

____ 1/4 ____ 1/4 SEC ____

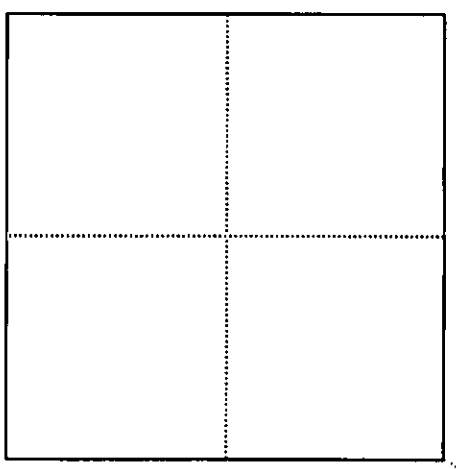

REMARKS: ____

SIGNATURE: ____ DATE: 11/7/2005

PUMPAGE INVENTORY FIELD REPORT

BASIN NO: 203 PERMIT NO: 24327

WELL: YES X NO ____ METER SER NO: ____

PUMP: YES X NO ____ PUMP TYPE: ____

MOTOR: YES ____ NO X MOTOR TYPE: ____

METER: YES ____ NO X METER READ: ____

PHOTO: YES ____ NO X ACRES IRR: 0

BENEFICIAL USE: YES ____ NO X PORTION ____ ALL ____ TYPE IRR

IF PARTIAL USE, SKETCH OF LAND IRRIGATED.

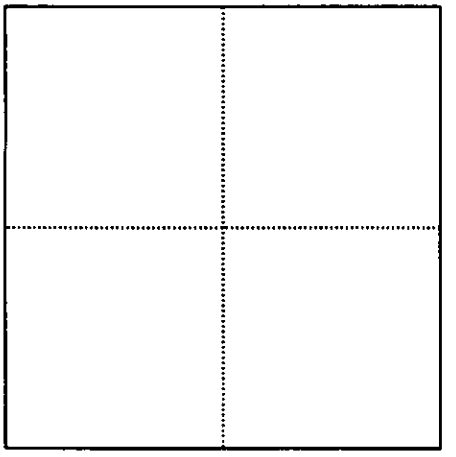

____ 1/4 ____ 1/4 SEC ____ ____ 1/4 ____ 1/4 SEC ____

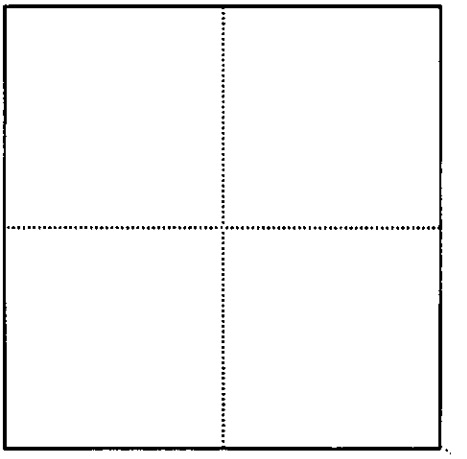

REMARKS: ____

SIGNATURE: [signature] DATE: 11/7/2005

PUMPAGE INVENTORY FIELD REPORT

BASIN NO: 203 PERMIT NO: 24349

WELL: YES X NO ____ METER SER NO: ____

PUMP: YES X NO ____ PUMP TYPE: Turbine

MOTOR: YES X NO ____ MOTOR TYPE: ____

METER: YES ____ NO X METER READ: ____

PHOTO: YES ____ NO X ACRES IRR: 20

BENEFICIAL USE: YES X NO ____ PORTION ____ ALL X TYPE IRR

IF PARTIAL USE, SKETCH OF LAND IRRIGATED.

____ 1/4 ____ 1/4 SEC ____

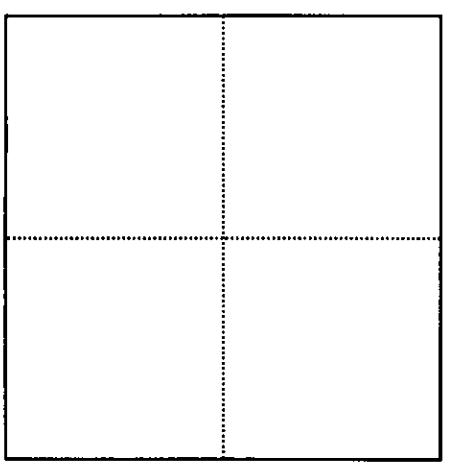

____ 1/4 ____ 1/4 SEC ____

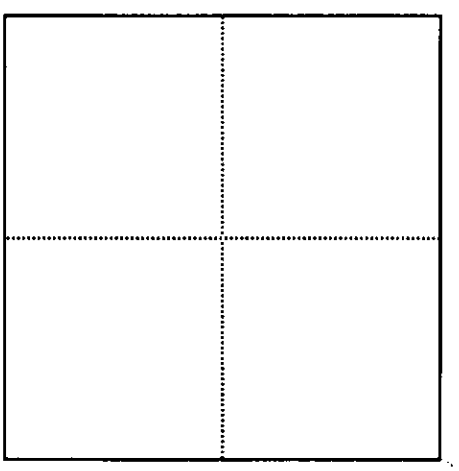

REMARKS: ____

SIGNATURE: ____ DATE: 11/7/2005

PUMPAGE INVENTORY FIELD REPORT

BASIN NO: 203 PERMIT NO: 25873

WELL: YES X NO ____ METER SER NO: ____

PUMP: YES X NO ____ PUMP TYPE: ____

MOTOR: YES X NO ____ MOTOR TYPE: ____

METER: YES ____ NO X METER READ: ____

PHOTO: YES ____ NO X ACRES IRR: 294.99

BENEFICIAL USE: YES X NO ____ PORTION X ALL ____ TYPE IRR

IF PARTIAL USE, SKETCH OF LAND IRRIGATED.

____ 1/4 ____ 1/4 SEC ____

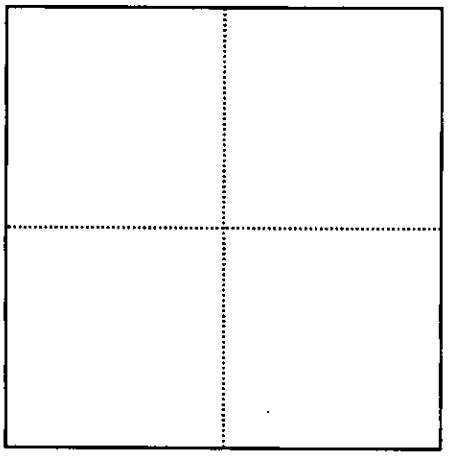

____ 1/4 ____ 1/4 SEC ____

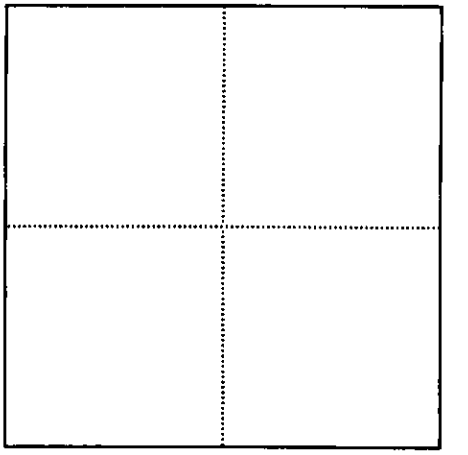

REMARKS: ____

SIGNATURE: Walter L. Randolphi DATE: 11/7/2005

PUMPAGE INVENTORY FIELD REPORT

BASIN NO: 203 PERMIT NO: 29105

WELL: YES X NO ____ METER SER NO: ____

PUMP: YES X NO ____ PUMP TYPE: Turbine

MOTOR: YES X NO ____ MOTOR TYPE: ____

METER: YES ____ NO X METER READ: ____

PHOTO: YES ____ NO X ACRES IRR: 0

BENEFICIAL USE: YES ____ NO X PORTION ____ ALL ____ TYPE IRR

IF PARTIAL USE, SKETCH OF LAND IRRIGATED.

____ 1/4 ____ 1/4 SEC ____

____ 1/4 ____ 1/4 SEC ____

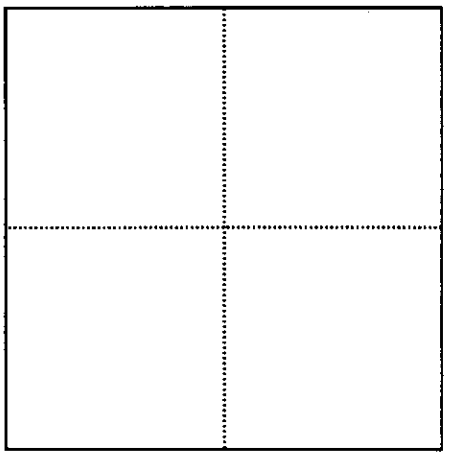

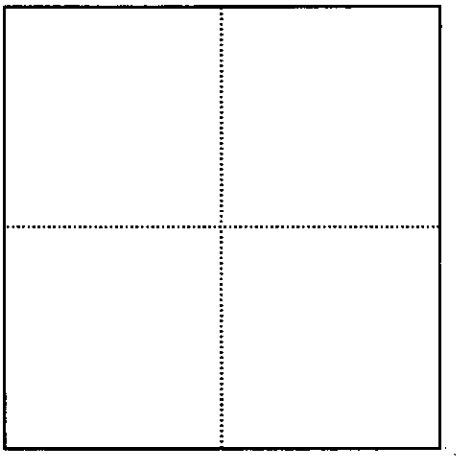

REMARKS: ____

SIGNATURE: ____ DATE: 11/7/2005

PUMPAGE INVENTORY FIELD REPORT

BASIN NO: 203 PERMIT NO: 50714

WELL: YES X NO ____ METER SER NO: ____

PUMP: YES X NO ____ PUMP TYPE: Turbine

MOTOR: YES X NO ____ MOTOR TYPE: ____

METER: YES ____ NO X METER READ: ____

PHOTO: YES ____ NO X ACRES IRR: 8

BENEFICIAL USE: YES X NO ____ PORTION ____ ALL X TYPE IRR

IF PARTIAL USE, SKETCH OF LAND IRRIGATED.

____ 1/4 ____ 1/4 SEC ____

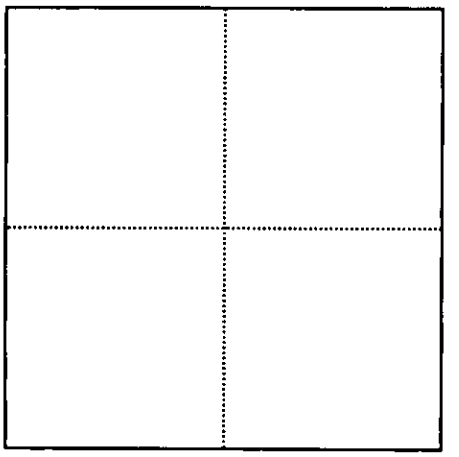

____ 1/4 ____ 1/4 SEC ____

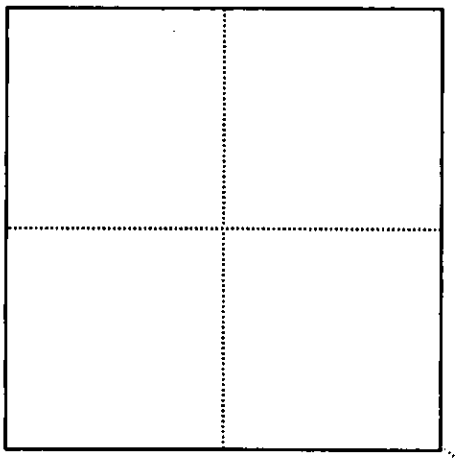

REMARKS: ____

SIGNATURE: [signature] DATE: 11/7/2005

PUMPAGE INVENTORY FIELD REPORT

BASIN NO: 203

PERMIT NO: 57679 & 57680

WELL: YES X NO ____

METER SER NO: ____

PUMP: YES X NO ____

PUMP TYPE: ____

MOTOR: YES X NO ____

MOTOR TYPE: ____

METER: YES ____ NO X

METER READ: ____

PHOTO: YES ____ NO X

ACRES IRR: 0

BENEFICIAL USE: YES ____ NO X PORTION ____ ALL ____ TYPE IRR

IF PARTIAL USE, SKETCH OF LAND IRRIGATED.

____ 1/4 ____ 1/4 SEC ____

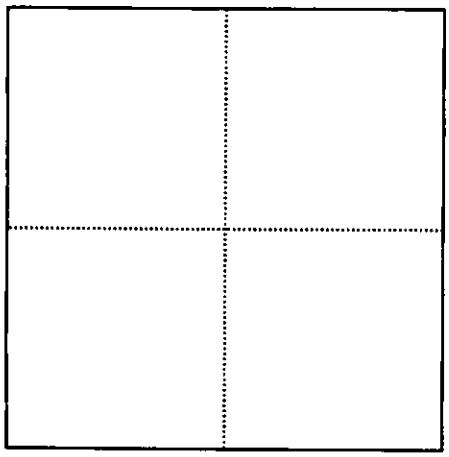

____ 1/4 ____ 1/4 SEC ____

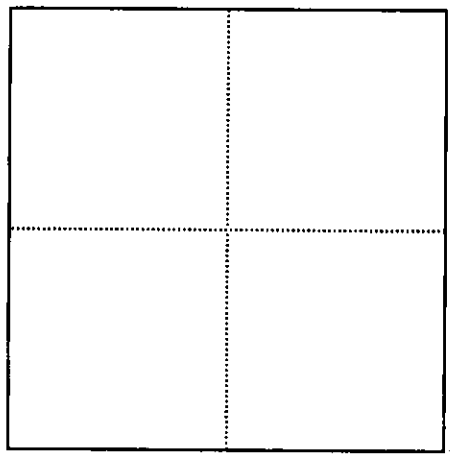

REMARKS: ____

SIGNATURE: [signature]

DATE: 11/7/2005

PUMPAGE INVENTORY FIELD REPORT

BASIN NO: 203

PERMIT NO: 58577, 58578 & 58579

WELL: YES X NO ____

METER SER NO: ____

PUMP: YES X NO ____

PUMP TYPE: ____

MOTOR: YES X NO ____

MOTOR TYPE: ____

METER: YES ____ NO X

METER READ: ____

PHOTO: YES ____ NO X

ACRES IRR: 106.26

BENEFICIAL USE: YES X NO ____ PORTION ____ ALL X TYPE IRR

IF PARTIAL USE, SKETCH OF LAND IRRIGATED.

____ 1/4 ____ 1/4 SEC ____

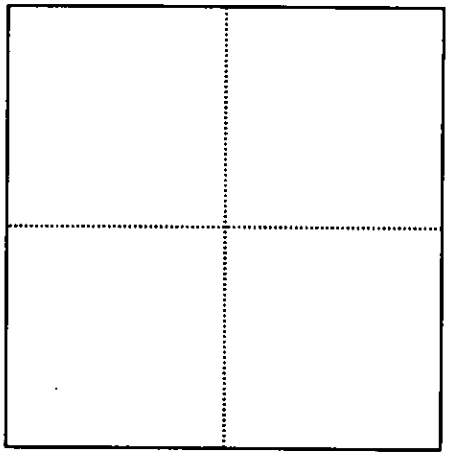

____ 1/4 ____ 1/4 SEC ____

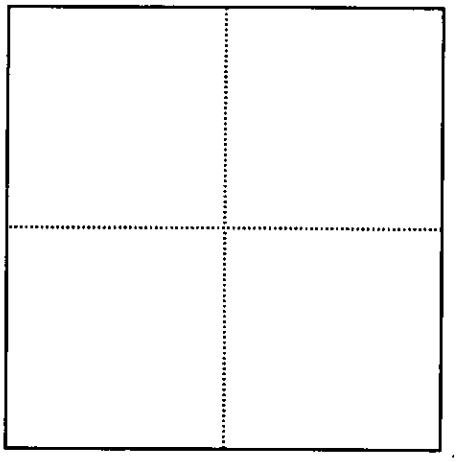

REMARKS: ____

SIGNATURE: ____ DATE: 11/7/2005

PUMPAGE INVENTORY FIELD REPORT

BASIN NO: 203

PERMIT NO: 61612, 61613 & 61614

WELL: YES X NO ____

METER SER NO: ____

PUMP: YES X NO ____

PUMP TYPE: ____

MOTOR: YES X NO ____

MOTOR TYPE: ____

METER: YES ____ NO X

METER READ: ____

PHOTO: YES ____ NO X

ACRES IRR: 177.83

BENEFICIAL USE: YES X NO ____ PORTION ____ ALL X TYPE IRR

IF PARTIAL USE, SKETCH OF LAND IRRIGATED.

____ 1/4 ____ 1/4 SEC ____

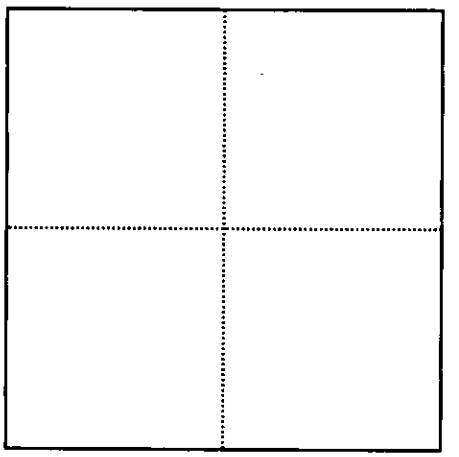

____ 1/4 ____ 1/4 SEC ____

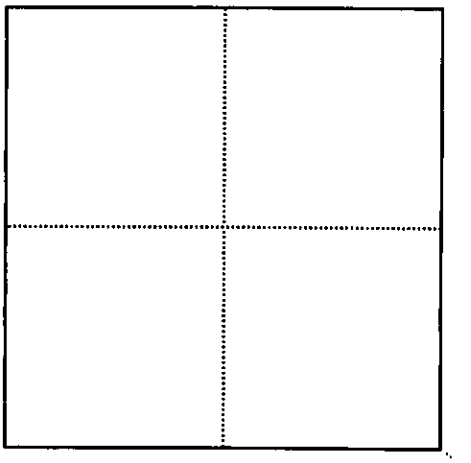

REMARKS: ____

SIGNATURE: Walter L. Cardelini

DATE: 11/7/2005

PUMPAGE INVENTORY FIELD REPORT

BASIN NO: 203 PERMIT NO: 62064

WELL: YES X NO ____ METER SER NO: 2154885

PUMP: YES X NO ____ PUMP TYPE: Sub.

MOTOR: YES ____ NO X MOTOR TYPE: ____

METER: YES X NO ____ METER READ: ____

PHOTO: YES ____ NO X ACRES IRR: 0

BENEFICIAL USE: YES X NO ____ PORTION X ALL ____ TYPE QM

IF PARTIAL USE, SKETCH OF LAND IRRIGATED.

____ 1/4 ____ 1/4 SEC ____

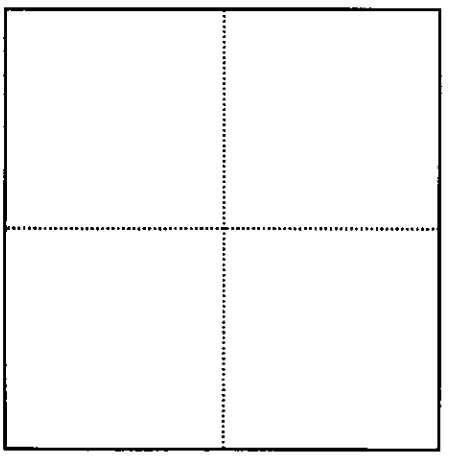

____ 1/4 ____ 1/4 SEC ____

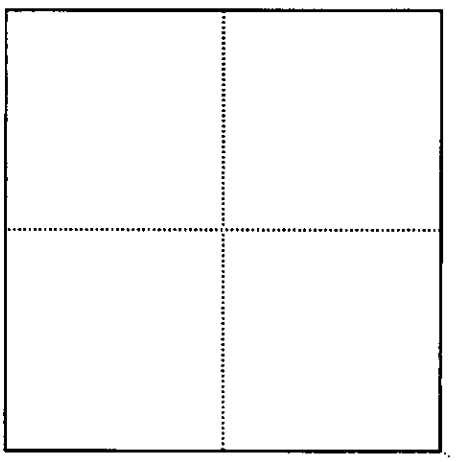

REMARKS: ____

SIGNATURE: Walter L. Candelaria DATE: 11/7/2005

PUMPAGE INVENTORY FIELD REPORT

BASIN NO: 203

PERMIT NO: 63148 & 63149
70019

WELL: YES X NO ____

METER SER NO: ____

PUMP: YES X NO ____

PUMP TYPE: Turbine

MOTOR: YES X NO ____

MOTOR TYPE: ____

METER: YES ____ NO X

METER READ: ____

PHOTO: YES ____ NO X

ACRES IRR: 78.07

BENEFICIAL USE: YES X NO ____ PORTION ____ ALL X TYPE IRR

IF PARTIAL USE, SKETCH OF LAND IRRIGATED.

____ 1/4 ____ 1/4 SEC ____

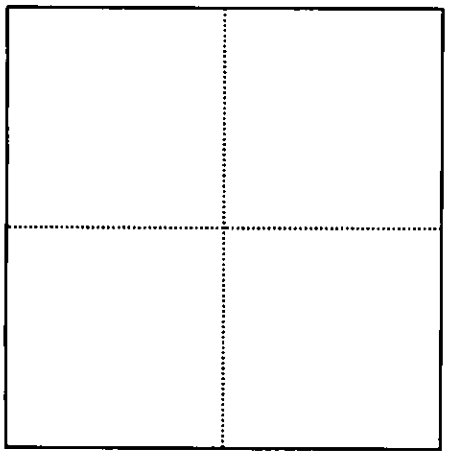

____ 1/4 ____ 1/4 SEC ____

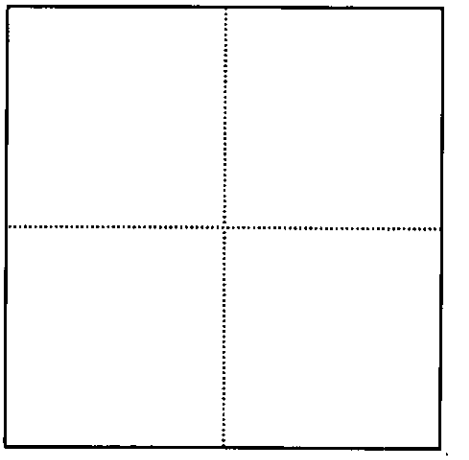

REMARKS: ____

SIGNATURE: Walter L. Cardelini

DATE: 11/7/2005

PUMPAGE INVENTORY FIELD REPORT

BASIN NO: 203 PERMIT NO: 64991 & 64992

WELL: YES X NO ____ METER SER NO: ____

PUMP: YES X NO ____ PUMP TYPE: Turbine

MOTOR: YES X NO ____ MOTOR TYPE: ____

METER: YES ____ NO X METER READ: ____

PHOTO: YES ____ NO X ACRES IRR: 12.45

BENEFICIAL USE: YES X NO ____ PORTION ____ ALL X TYPE IRR

IF PARTIAL USE, SKETCH OF LAND IRRIGATED.

____ 1/4 ____ 1/4 SEC ____

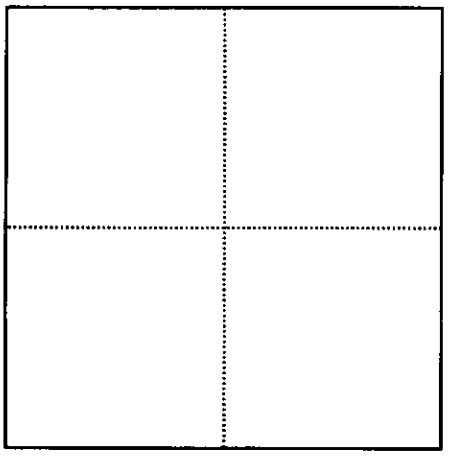

____ 1/4 ____ 1/4 SEC ____

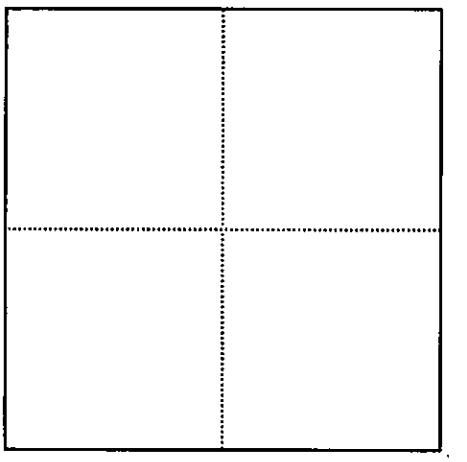

REMARKS: ____

SIGNATURE: [signature] DATE: 11/7/2005

PUMPAGE INVENTORY FIELD REPORT

BASIN NO: 203

PERMIT NO: 65702 & 65703
65704 & 69447

WELL: YES X NO ____

METER SER NO: ____

PUMP: YES X NO ____

PUMP TYPE: ____

MOTOR: YES X NO ____

MOTOR TYPE: ____

METER: YES ____ NO X

METER READ: ____

PHOTO: YES ____ NO X

ACRES IRR: 390.06

BENEFICIAL USE: YES X NO ____ PORTION X ALL ____ TYPE IRR

IF PARTIAL USE, SKETCH OF LAND IRRIGATED.

____ 1/4 ____ 1/4 SEC ____

____ 1/4 ____ 1/4 SEC ____

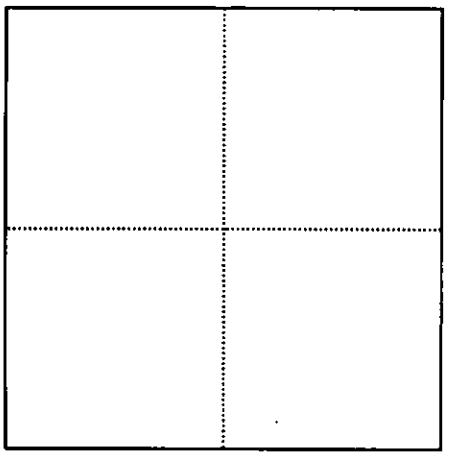

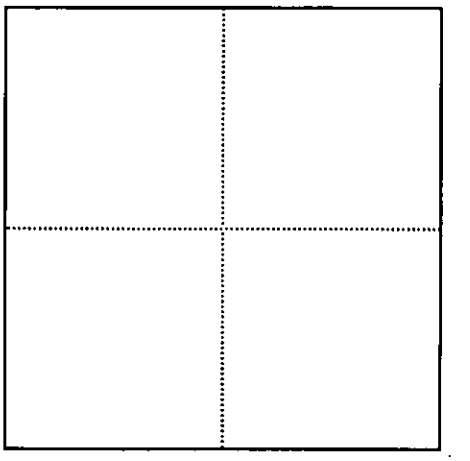

REMARKS: ____

SIGNATURE: [signature]

DATE: 11/7/2005

PUMPAGE INVENTORY FIELD REPORT

BASIN NO: 203 PERMIT NO: 67483

WELL: YES X NO ____ METER SER NO: ____

PUMP: YES X NO ____ PUMP TYPE: Turbine

MOTOR: YES X NO ____ MOTOR TYPE: ____

METER: YES ____ NO X METER READ: ____

PHOTO: YES ____ NO X ACRES IRR: 116

BENEFICIAL USE: YES X NO ____ PORTION ____ ALL X TYPE IRR

IF PARTIAL USE, SKETCH OF LAND IRRIGATED.

____ 1/4 ____ 1/4 SEC ____

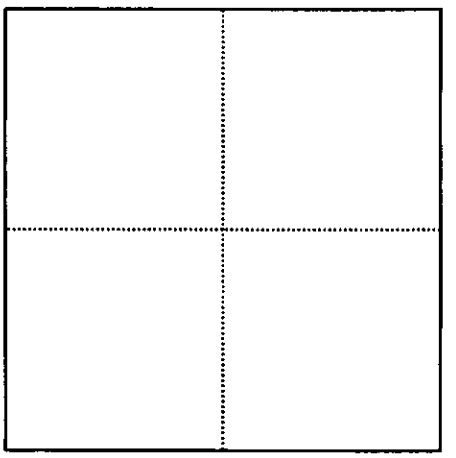

____ 1/4 ____ 1/4 SEC ____

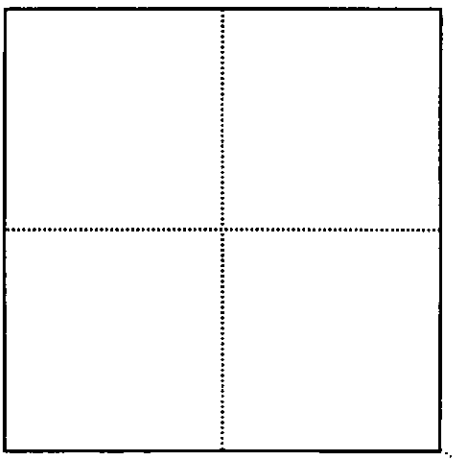

REMARKS: ____

SIGNATURE: Walter L. Cardelini DATE: 11/7/2005

PUMPAGE INVENTORY FIELD REPORT

BASIN NO: 203

PERMIT NO: 72963, 72964 & 72965

WELL: YES X NO ____

METER SER NO: ____

PUMP: YES X NO ____

PUMP TYPE: Turbine

MOTOR: YES X NO ____

MOTOR TYPE: ____

METER: YES ____ NO X

METER READ: ____

PHOTO: YES ____ NO X

ACRES IRR: 352.5

BENEFICIAL USE: YES X NO ____ PORTION X ALL ____ TYPE IRR

IF PARTIAL USE, SKETCH OF LAND IRRIGATED.

____ 1/4 ____ 1/4 SEC ____

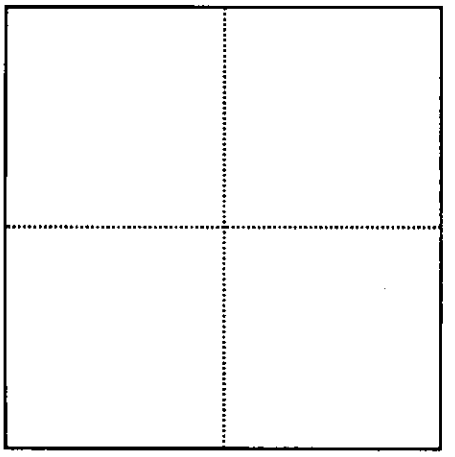

____ 1/4 ____ 1/4 SEC ____

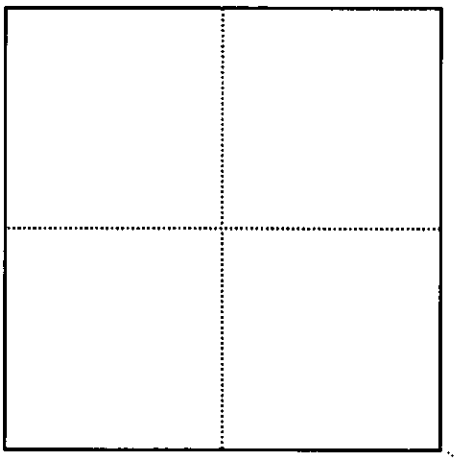

REMARKS: ____

SIGNATURE: [signature]

DATE: 11/7/2005

PUMPAGE INVENTORY FIELD REPORT

BASIN NO: 203 PERMIT NO: V4354

WELL: YES X NO ____ METER SER NO: ____

PUMP: YES X NO ____ PUMP TYPE: Turbine

MOTOR: YES X NO ____ MOTOR TYPE: ____

METER: YES ____ NO X METER READ: ____

PHOTO: YES ____ NO X ACRES IRR: 12

BENEFICIAL USE: YES X NO ____ PORTION X ALL ____ TYPE IRR

IF PARTIAL USE, SKETCH OF LAND IRRIGATED.

____ 1/4 ____ 1/4 SEC ____

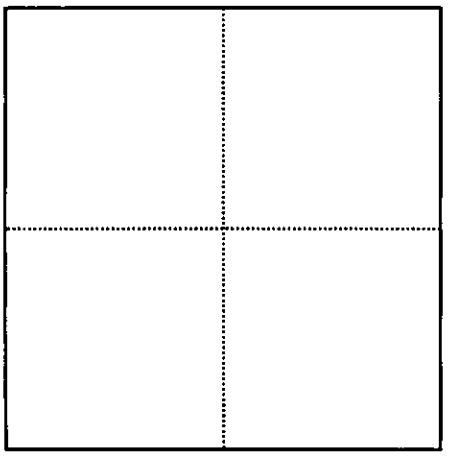

____ 1/4 ____ 1/4 SEC ____

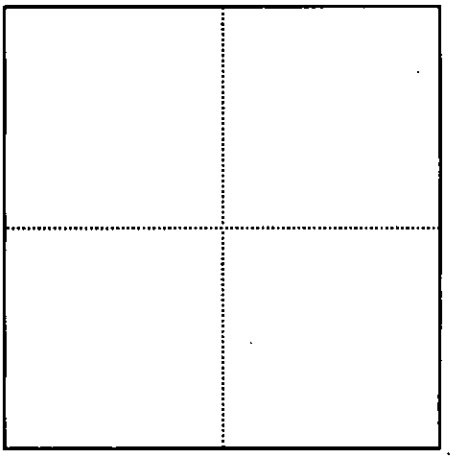

REMARKS: ____

SIGNATURE: Walter L. Candelaria DATE: 11/7/2005

PUMPAGE INVENTORY FIELD REPORT

BASIN NO: 203 PERMIT NO: 20851

WELL: YES X NO ____ METER SER NO: ____

PUMP: YES X NO ____ PUMP TYPE: Turbine

MOTOR: YES X NO ____ MOTOR TYPE: ____

METER: YES ____ NO X METER READ: ____

PHOTO: YES ____ NO X ACRES IRR: 74.6

BENEFICIAL USE: YES X NO ____ PORTION ____ ALL X TYPE IRR

IF PARTIAL USE, SKETCH OF LAND IRRIGATED.

____ 1/4 ____ 1/4 SEC ____

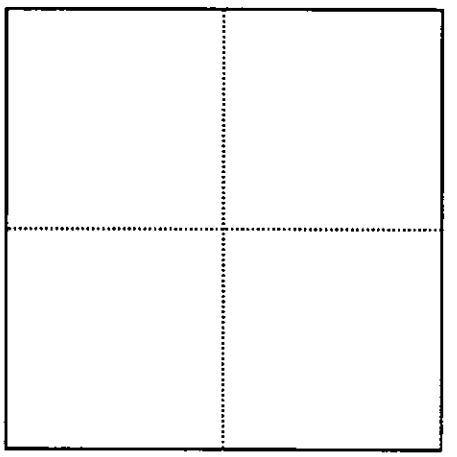

____ 1/4 ____ 1/4 SEC ____

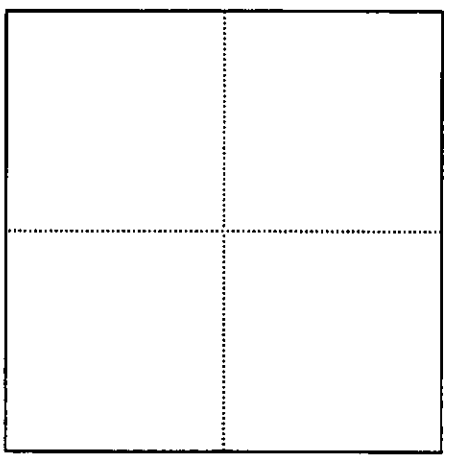

REMARKS: Well Flows at Apx. 30+/- GPM

SIGNATURE: [signature] DATE: 11/7/2005