GROUND WATER PUMPAGE INVENTORY
ROSE VALLEY, NO. 199
2009

IRRIGATION	**1,072 ac-ft**
DOMESTIC (Estimated at 1.0 acre-foot per domestic well)	**7 ac-ft**
Domestic wells drilled in 2009 = 0 (Total Wells = 7)	
Total	**1,079 ac-ft**

GROUND WATER PUMPAGE INVENTORY
ROSE VALLEY, NO 199
2009

NUMBER	STATUS	OWNER OF RECORD	PLACE OF USE 1/4	1/4	S	T	R	ACRES OR DUTY	ACRES IRR OR USE	USED (A/F)	REMARKS
11060	Cert	McCrosky	NE	NE	21	1N	69	4.10	0.00	**0.00**	
20833	Cert	McCrosky	NW	NE	21	1N	69	29.80	15.00		
20861	Cert		NE	NW				20.20	0.00		
			SW	NE				26.60	26.60		
			SE	NW				28.70	18.00		
			NW	SE				21.40	21.40		
			NE	SW				33.50	20.00		
			SW	SE				15.30	15.30		
			SE	SW				24.50	24.50		
			NE	NW	28			17.20	17.20		
			NW	NE				6.30	6.30		
			TOTAL					223.50	164.30	**821.50**	
24199	Cert	Rosa, Jimmie	SE	NE	21	1N	69	1.50	1.50		
			SW	NE				3.14	3.14		
			NW	SE				18.60	18.60		
			NE	SE				3.90	3.90		
			SW	SE				17.00	17.00		
			NW	NE				5.86	5.86		
			TOTAL					50.00	50.00	**250.00**	
									TOTAL	**1071.50**	**Permitted rights**

Verified with field notes _____, P.E.

2009

ROSE VALLEY

Inventory Field Notes

compiled by
John Guillory, P.E. and Steven Martinez

State of Nevada
Division of Water Resources
Southern Nevada Branch Office

PUMPAGE INVENTORY FIELD REPORT

BASIN NO: 199 PERMIT NO: 11060

WELL: YES X NO ____ METER SER NO: ____

PUMP: YES ____ NO X PUMP TYPE: ____

MOTOR: YES ____ NO X MOTOR TYPE: ____

METER: YES ____ NO X METER READ: ____

PHOTO: YES ____ NO X ACRES IRR: 0

BENEFICIAL USE: YES ____ NO X PORTION ____ ALL ____ TYPE ____

IF PARTIAL USE, SKETCH OF LAND IRRIGATED.

____ 1/4 ____ 1/4 SEC ____

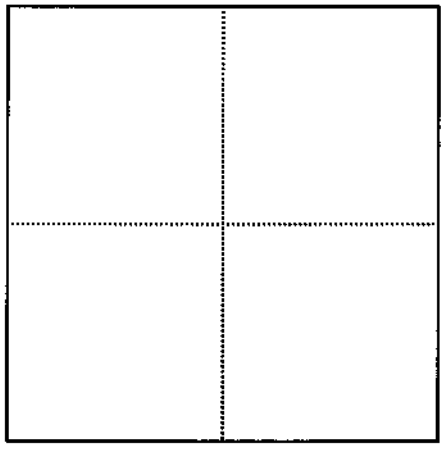

NE 1/4 NE 1/4 SEC 21

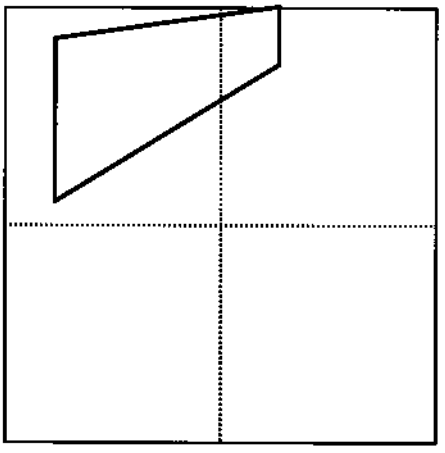

REMARKS: Well capped.

SIGNATURE: _____, P.E. DATE: 10/5/2009

PUMPAGE INVENTORY FIELD REPORT

BASIN NO: 199

PERMIT NO: 20833 & 20861

WELL: YES X NO ____

METER SER NO: 30344

PUMP: YES X NO ____

PUMP TYPE: ____

MOTOR: YES X NO ____

MOTOR TYPE: TURBINE

METER: YES X NO ____

METER READ: 0226311

PHOTO: YES ____ NO X

ACRES IRR: 164.30

BENEFICIAL USE: YES X NO ____ PORTION X ALL ____ TYPE IRR

IF PARTIAL USE, SKETCH OF LAND IRRIGATED.

____ 1/4 ____ 1/4 SEC 21

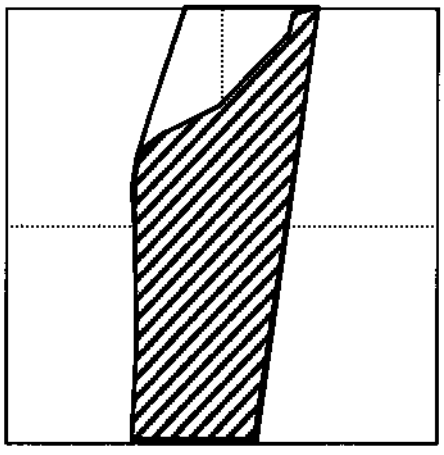

- IRR

____ 1/4 ____ 1/4 SEC 28

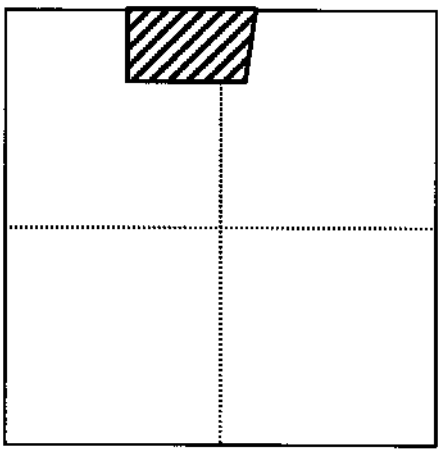

REMARKS:

POD 20861: no meter.

SIGNATURE: _____, P.E.

DATE: 10/5/2009

PUMPAGE INVENTORY FIELD REPORT

BASIN NO: 199 PERMIT NO: 24199

WELL: YES X NO ____ METER SER NO: ____

PUMP: YES X NO ____ PUMP TYPE: ____

MOTOR: YES X NO ____ MOTOR TYPE: TURBINE

METER: YES ____ NO X METER READ: ____

PHOTO: YES ____ NO X ACRES IRR: 50

BENEFICIAL USE: YES X NO ____ PORTION ____ ALL X TYPE IRR

IF PARTIAL USE, SKETCH OF LAND IRRIGATED.

____ 1/4 ____ 1/4 SEC ____

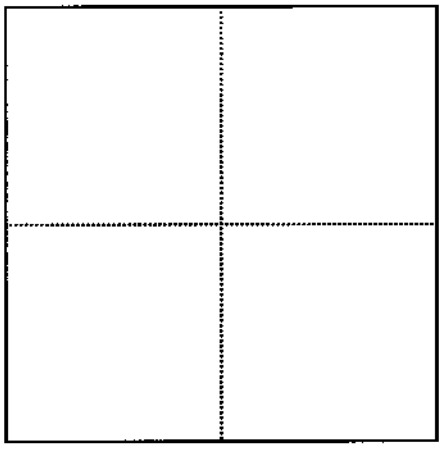

____ 1/4 ____ 1/4 SEC ____

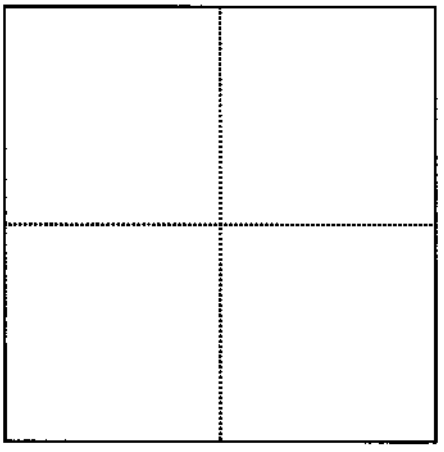

REMARKS: ____

SIGNATURE: ____, P.E. DATE: 10/5/2009