GROUND WATER PUMPAGE INVENTORY
ROSE VALLEY, NO 199
2005

IRRIGATION	1,388	Ac-Ft
DOMESTIC (ESTIMATED AT 1.0AC-FT PER DOMESTIC WELL)	6	Ac-Ft

Domestic wells drilled in 2005 = 0 (Total Wells = 6)

TOTAL	1,394	Ac-Ft

GROUND WATER PUMPAGE INVENTORY
ROSE VALLEY, NO. 199
2005

NUMBER	STATUS	OWNER OF RECORD	PLACE OF USE 1/4	1/4	S	T	R	ACRES OR DUTY	ACRES IRR. OR USE	USED (A/F)	REMARKS
11060	Cert.	McCrosky	NE	NE	21	1N	69	4.10	4.10	**20.50**	
20861	Cert.	McCrosky	NE	NW	28	1N	69	17.20	17.20		
			NW	NE	28	1N	69	6.30	6.30		
			SE	SW	21	1N	69	24.50	24.50		
			SW	SE	21	1N	69	15.30	15.30		
			NE	SW	21	1N	69	33.50	33.50		
			NW	SE	21	1N	69	21.40	21.40		
			TOTAL					**118.20**	**118.20**	**591.00**	
20833	Cert.	McCrosky	SW	NE	21	1N	69	26.60	26.60		
			SE	NW	21	1N	69	28.70	28.70		
			NW	NE	21	1N	69	29.80	29.80		
			NE	NW	21	1N	69	20.20	20.20		
			TOTAL					**105.30**	**105.30**	**526.50**	
24199	Cert.	Rosa, Jimmie	SE	NE	21	1N	69	1.50	1.50		
			SW	NE	21	1N	69	3.14	3.14		
			NW	SE	21	1N	69	18.60	18.60		
			NE	SE	21	1N	69	3.90	3.90		
			SW	SE	21	1N	69	17.00	17.00		
			NW	NE	21	1N	69	5.86	5.86		
			TOTAL					**50.00**	**50.00**	**250.00**	

Verified with field notes Walter L. Vandelaine 11-7-05

2005

ROSE VALLEY
No. 199

Inventory Field Notes

compiled by
Walter L. Candelaria

State of Nevada
Division of Water Resources
Southern Nevada Branch Office

PUMPAGE INVENTORY FIELD REPORT

BASIN NO: 199

PERMIT NO: 11060

WELL: YES X NO ____

METER SER NO: ____

PUMP: YES X NO ____

PUMP TYPE: ____

MOTOR: YES X NO ____

MOTOR TYPE: TURBINE

METER: YES ____ NO X

METER READ: ____

PHOTO: YES ____ NO X

ACRES IRR: 4.1

BENEFICIAL USE: YES X NO ____ PORTION ____ ALL X TYPE IRR

IF PARTIAL USE, SKETCH OF LAND IRRIGATED.

____ 1/4 ____ 1/4 SEC ____

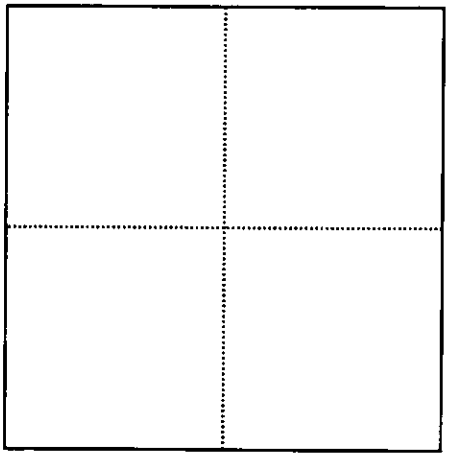

____ 1/4 ____ 1/4 SEC ____

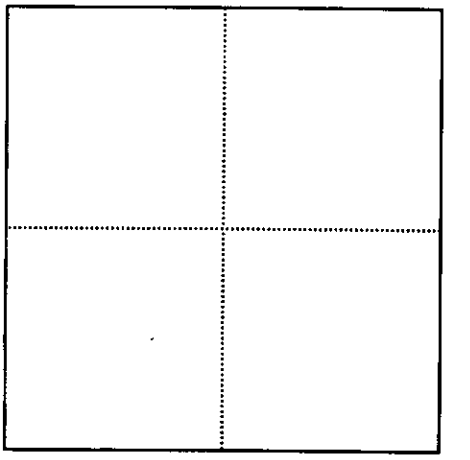

REMARKS: ____

SIGNATURE: ____ DATE: 11/7/2005

PUMPAGE INVENTORY FIELD REPORT

BASIN NO: 199

PERMIT NO: 20861

WELL: YES X NO ____

METER SER NO: ____

PUMP: YES X NO ____

PUMP TYPE: ____

MOTOR: YES X NO ____

MOTOR TYPE: TURBINE

METER: YES ____ NO X

METER READ: ____

PHOTO: YES ____ NO X

ACRES IRR: 118.2

BENEFICIAL USE: YES X NO ____ PORTION ____ ALL X TYPE IRR

IF PARTIAL USE, SKETCH OF LAND IRRIGATED.

____ 1/4 ____ 1/4 SEC ____

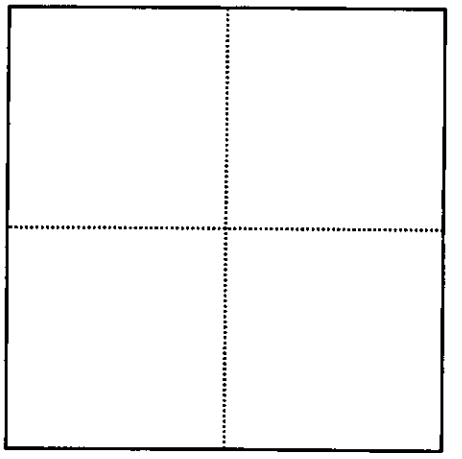

____ 1/4 ____ 1/4 SEC ____

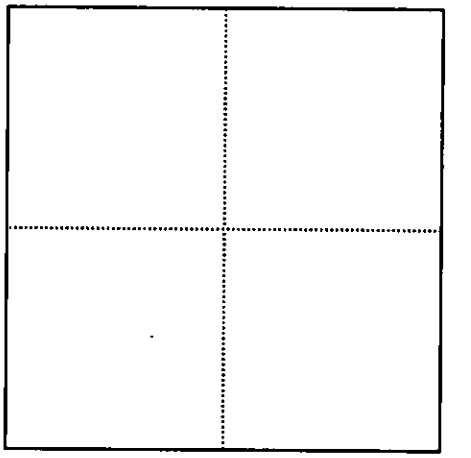

REMARKS: ____

SIGNATURE: ____

DATE: 11/7/2005

PUMPAGE INVENTORY FIELD REPORT

BASIN NO: 199

PERMIT NO: 20833

WELL: YES X NO ____

METER SER NO: ____

PUMP: YES X NO ____

PUMP TYPE: TURBINE

MOTOR: YES X NO ____

MOTOR TYPE: ____

METER: YES ____ NO X

METER READ: ____

PHOTO: YES ____ NO X

ACRES IRR: 105.3

BENEFICIAL USE: YES X NO ____ PORTION ____ ALL X TYPE IRR

IF PARTIAL USE, SKETCH OF LAND IRRIGATED.

____ 1/4 ____ 1/4 SEC ____

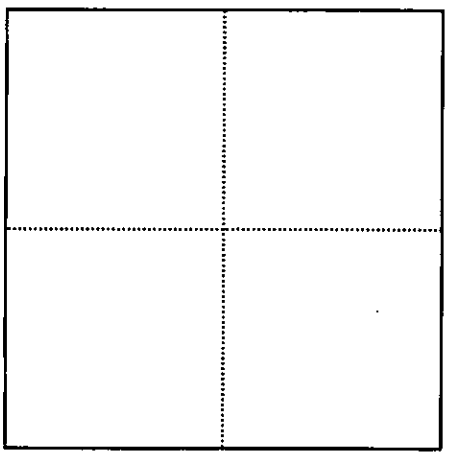

____ 1/4 ____ 1/4 SEC ____

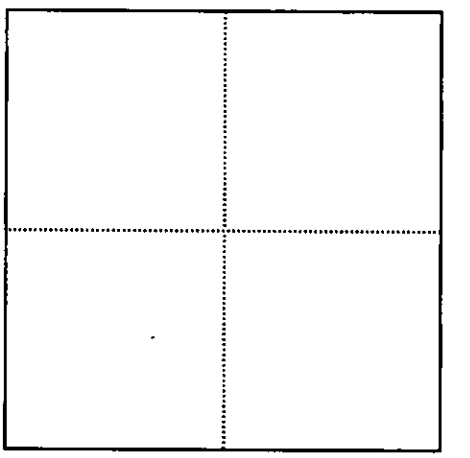

REMARKS: ____

SIGNATURE: ____ DATE: 11/7/2005

PUMPAGE INVENTORY FIELD REPORT

BASIN NO: 199 PERMIT NO: 24199

WELL: YES X NO ____ METER SER NO: ____

PUMP: YES X NO ____ PUMP TYPE: ____

MOTOR: YES X NO ____ MOTOR TYPE: TURBINE

METER: YES ____ NO X METER READ: ____

PHOTO: YES ____ NO X ACRES IRR: 50

BENEFICIAL USE: YES X NO ____ PORTION ____ ALL X TYPE IRR

IF PARTIAL USE, SKETCH OF LAND IRRIGATED.

____ 1/4 ____ 1/4 SEC ____

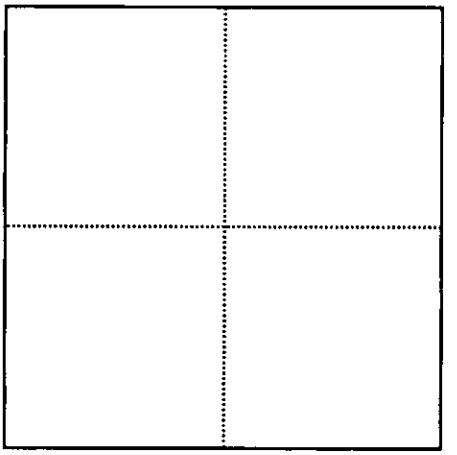

____ 1/4 ____ 1/4 SEC ____

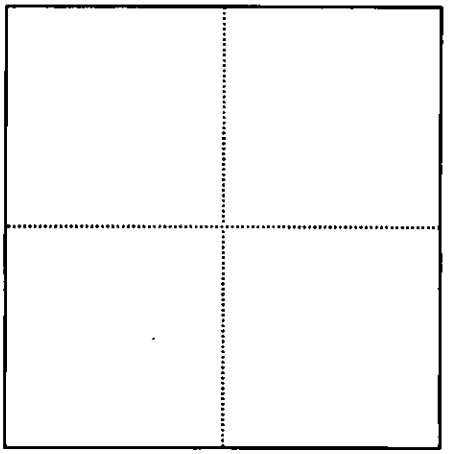

REMARKS: ____

SIGNATURE: [signature] DATE: 11/7/2005