# GROUND WATER PUMPAGE INVENTORY
# ROSE VALLEY, NO 199
# 2004

| | | |
|---|---|---|
| IRRIGATION | 1,388 | Ac-Ft |
| DOMESTIC (ESTIMATED AT 1.0AC-FT PER DOMESTIC WELL) | 6 | Ac-Ft |

Domestic wells drilled in 2004 = 0 (Total Wells = 6)

| | | |
|---|---|---|
| TOTAL | 1,394 | Ac-Ft |

# GROUND WATER PUMPAGE INVENTORY
## ROSE VALLEY, NO. 199
## 2004

| NUMBER | STATUS | OWNER OF RECORD | PLACE OF USE 1/4 | 1/4 | S | T | R | ACRES OR DUTY | ACRES IRR. OR USE | USED (A/F) | REMARKS |
|---|---|---|---|---|---|---|---|---|---|---|---|
| 11060 | Cert. | McCrosky | NE | NE | 21 | 1N | 69 | 4.10 | 4.10 | **20.50** | |
| 20861 | Cert. | McCrosky | NE | NW | 28 | 1N | 69 | 17.20 | 17.20 | | |
| | | | NW | NE | 28 | 1N | 69 | 6.30 | 6.30 | | |
| | | | SE | SW | 21 | 1N | 69 | 24.50 | 24.50 | | |
| | | | SW | SE | 21 | 1N | 69 | 15.30 | 15.30 | | |
| | | | NE | SW | 21 | 1N | 69 | 33.50 | 33.50 | | |
| | | | NW | SE | 21 | 1N | 69 | 21.40 | 21.40 | | |
| | | | **TOTAL** | | | | | **118.20** | **118.20** | **591.00** | |
| 20833 | Cert. | McCrosky | SW | NE | 21 | 1N | 69 | 26.60 | 26.60 | | |
| | | | SE | NW | 21 | 1N | 69 | 28.70 | 28.70 | | |
| | | | NW | NE | 21 | 1N | 69 | 29.80 | 29.80 | | |
| | | | NE | NW | 21 | 1N | 69 | 20.20 | 20.20 | | |
| | | | **TOTAL** | | | | | **105.30** | **105.30** | **526.50** | |
| 24199 | Cert. | Rosa, Jimmie | SE | NE | 21 | 1N | 69 | 1.50 | 1.50 | | |
| | | | SW | NE | 21 | 1N | 69 | 3.14 | 3.14 | | |
| | | | NW | SE | 21 | 1N | 69 | 18.60 | 18.60 | | |
| | | | NE | SE | 21 | 1N | 69 | 3.90 | 3.90 | | |
| | | | SW | SE | 21 | 1N | 69 | 17.00 | 17.00 | | |
| | | | NW | NE | 21 | 1N | 69 | 5.86 | 5.86 | | |
| | | | **TOTAL** | | | | | **50.00** | **50.00** | **250.00** | |

Verified with field notes Walter L. Gandolfini 2-25-05

# 2004

# ROSE VALLEY
## No. 199

# Inventory Field Notes

compiled by
Walter L. Candelaria

State of Nevada
Division of Water Resources
Southern Nevada Branch Office

# PUMPAGE INVENTORY FIELD REPORT

BASIN NO: 199

PERMIT NO: 11060

WELL: YES X NO ____

METER SER NO: ____

PUMP: YES X NO ____

PUMP TYPE: ____

MOTOR: YES X NO ____

MOTOR TYPE: TURBINE

METER: YES ____ NO X

METER READ: ____

PHOTO: YES ____ NO X

ACRES IRR: 4.1

BENEFICIAL USE: YES X NO ____ PORTION ____ ALL X TYPE IRR

IF PARTIAL USE, SKETCH OF LAND IRRIGATED.

____ 1/4 ____ 1/4 SEC ____

____ 1/4 ____ 1/4 SEC ____

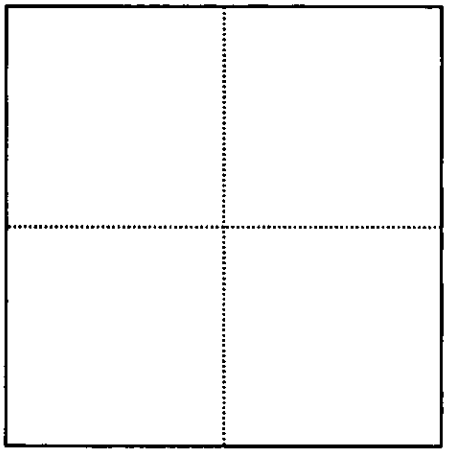

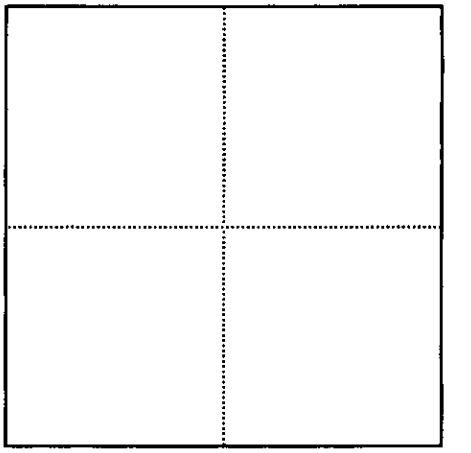

REMARKS: ____

SIGNATURE: Walter L. Gandolfini

DATE: 10/19/2004

# PUMPAGE INVENTORY FIELD REPORT

BASIN NO: 199 PERMIT NO: 20833

WELL: YES X NO ____ METER SER NO: ____

PUMP: YES X NO ____ PUMP TYPE: TURBINE

MOTOR: YES X NO ____ MOTOR TYPE: ____

METER: YES ____ NO X METER READ: ____

PHOTO: YES ____ NO X ACRES IRR: 105.3

BENEFICIAL USE: YES X NO ____ PORTION ____ ALL X TYPE IRR

IF PARTIAL USE, SKETCH OF LAND IRRIGATED.

____ 1/4 ____ 1/4 SEC ____

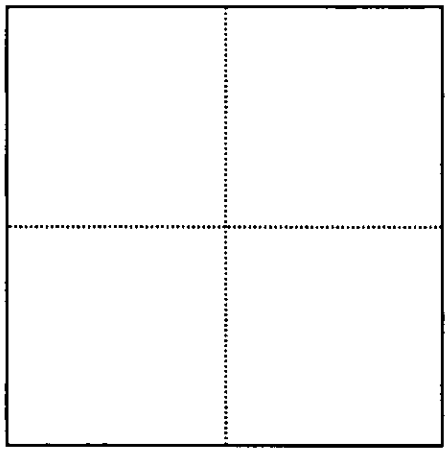

____ 1/4 ____ 1/4 SEC ____

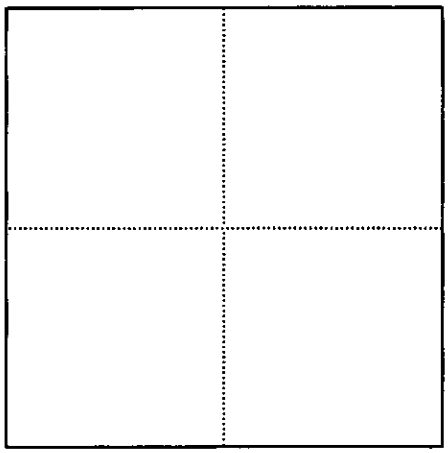

REMARKS: ____

SIGNATURE: Walter L. [illegible] DATE: 10/19/2004

# PUMPAGE INVENTORY FIELD REPORT

BASIN NO: 199 PERMIT NO: 20861

WELL: YES X NO ____ METER SER NO: ____

PUMP: YES X NO ____ PUMP TYPE: ____

MOTOR: YES X NO ____ MOTOR TYPE: TURBINE

METER: YES ____ NO X METER READ: ____

PHOTO: YES ____ NO X ACRES IRR: 118.21

BENEFICIAL USE: YES X NO ____ PORTION ____ ALL X TYPE IRR

IF PARTIAL USE, SKETCH OF LAND IRRIGATED.

____ 1/4 ____ 1/4 SEC ____

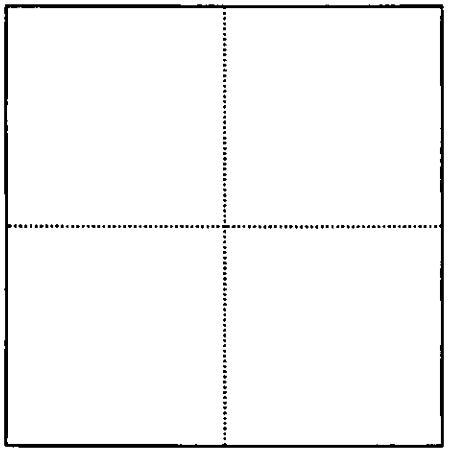

____ 1/4 ____ 1/4 SEC ____

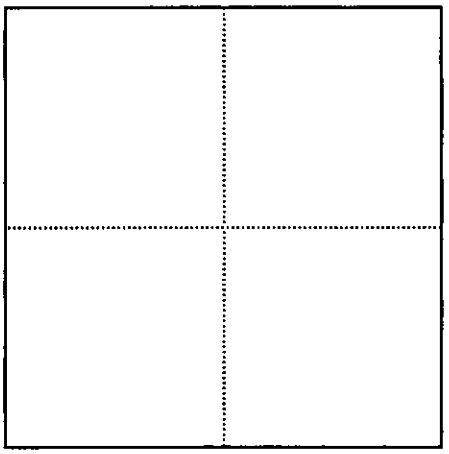

REMARKS: ____

SIGNATURE: Walter L. Randolph DATE: 10/19/2004

# PUMPAGE INVENTORY FIELD REPORT

BASIN NO: 199 PERMIT NO: 24199

WELL: YES X NO ____ METER SER NO: ____

PUMP: YES X NO ____ PUMP TYPE: ____

MOTOR: YES X NO ____ MOTOR TYPE: TURBINE

METER: YES ____ NO X METER READ: ____

PHOTO: YES ____ NO X ACRES IRR: 50

BENEFICIAL USE: YES X NO ____ PORTION ____ ALL X TYPE IRR

IF PARTIAL USE, SKETCH OF LAND IRRIGATED.

____ 1/4 ____ 1/4 SEC ____

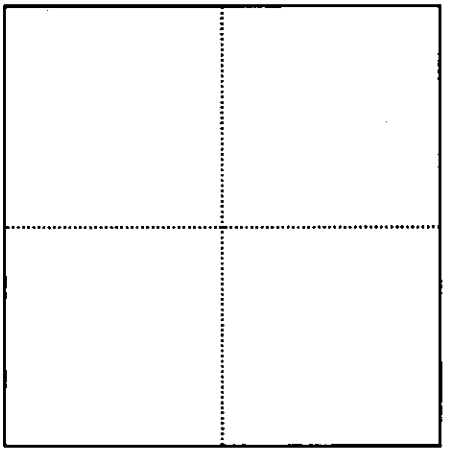

____ 1/4 ____ 1/4 SEC ____

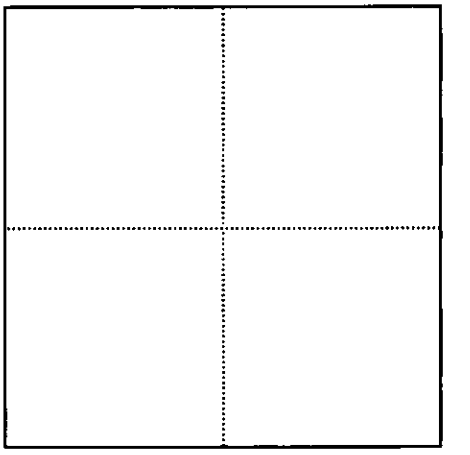

REMARKS: ____

SIGNATURE: Walter L. Campbell DATE: 10/19/2004