GROUND WATER PUMPAGE INVENTORY
ROSE VALLEY, NO 199
2001

IRRIGATION	1,367.5	Ac-Ft
DOMESTIC	3.0	Ac-Ft

Domestic wells drilled in 2001 = 0

TOTAL	1,370.5	Ac-Ft

GROUND WATER PUMPAGE INVENTORY
ROSE VALLEY, NO. 199
2001

NUMBER	STATUS	OWNER OF RECORD	PLACE OF USE 1/4	1/4	S	T	R	ACRES OR DUTY	ACRES IRR. OR USE	USED (A/F)	REMARKS
20861	Cert.	McCrosky	NE	NW	28	1N	69	17.20	17.20		
			NW	NE	28	1N	69	6.30	6.30		
			SE	SW	21	1N	69	24.50	24.50		
			SW	SE	21	1N	69	15.30	15.30		
			NE	SW	21	1N	69	33.50	33.50		
			NW	SE	21	1N	69	21.40	21.40		
			TOTAL					**118.20**	**118.20**	**591.00**	
20833	Cert.	McCrosky	SW	NE	21	1N	69	26.60	26.60		
			SE	NW	21	1N	69	28.70	28.70		
			NW	NE	21	1N	69	29.80	29.80		
			NE	NW	21	1N	69	20.20	20.20		
			TOTAL					**105.30**	**105.30**	**526.50**	
24199	Cert.	Rosh, Jimmie	SE	NE	21	1N	69	1.50	1.50		
			SW	NE	21	1N	69	3.14	3.14		
			NW	SE	21	1N	69	18.60	18.60		
			NE	SE	21	1N	69	3.90	3.90		
			SW	SE	21	1N	69	17.00	17.00		
			NW	NE	21	1N	69	5.86	5.86		
			TOTAL					**50.00**	**50.00**	**250.00**	

Verified with field notes Walter L. Gandolfo

PUMPAGE INVENTORY FIELD REPORT

BASIN NO: 199

PERMIT NO: 20861-20833

WELL: YES ✓ NO ____

METER SER NO: ____

PUMP: YES ✓ NO ____

PUMP TYPE: ____

MOTOR: YES ✓ NO ____

MOTOR TYPE: TURBIN

METER: YES ____ NO ✓

METER READ: ____

PHOTO: YES ____ NO ✓

ACRES IRR: 223.50

BENEFICIAL USE: YES ✓ NO ____ PORTION ____ ALL ✓ TYPE IRR.

IF PARTIAL USE, SKETCH OF LAND IRRIGATED.

____1/4 ____1/4 SEC ____

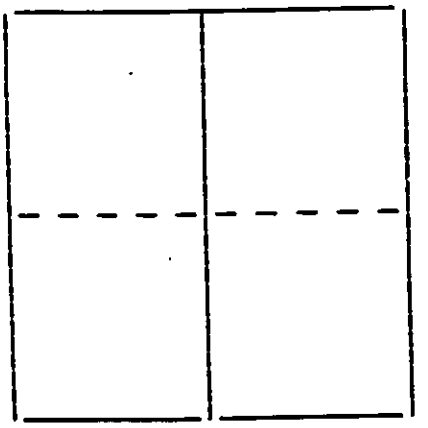

____1/4 ____1/4 SEC ____

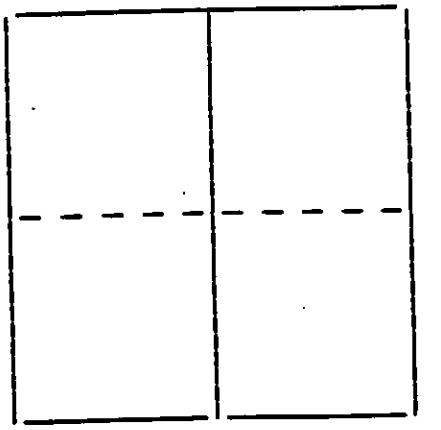

REMARKS: ____

SIGNATURE: Walter L. Sandlain

DATE: 11-27-01

PUMPAGE INVENTORY FIELD REPORT

BASIN NO: 199 PERMIT NO: 24199

WELL: YES ✓ NO ____ METER SER NO: ____

PUMP: YES ✓ NO ____ PUMP TYPE: ____

MOTOR: YES ✓ NO ____ MOTOR TYPE: TURBINE

METER: YES ____ NO ✓ METER READ: ____

PHOTO: YES ____ NO ✓ ACRES IRR: 50

BENEFICIAL USE: YES ✓ NO ____ PORTION ____ ALL ✓ TYPE Irr.

IF PARTIAL USE, SKETCH OF LAND IRRIGATED.

____1/4 ____1/4 SEC ____ ____1/4 ____1/4 SEC ____

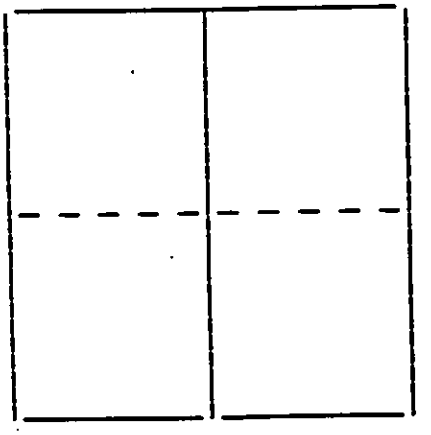

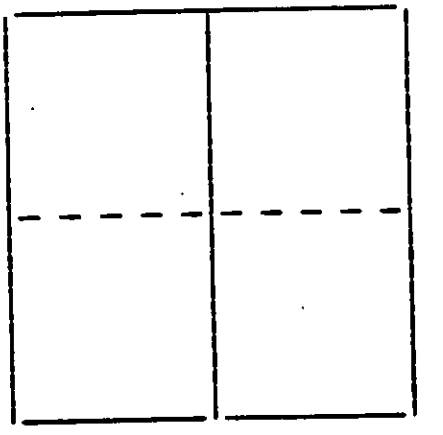

REMARKS: ____

SIGNATURE: Walter L. Sandelain DATE: 11-27-01