GROUND WATER PUMPAGE INVENTORY
ROSE VALLEY, NO 199
2000

IRRIGATION	1,367.5	Ac-Ft
DOMESTIC	3.0	Ac-Ft

Domestic wells drilled in 2000 = 0

TOTAL	1,370.5	Ac-Ft

GROUND WATER PUMPAGE INVENTORY
ROSE VALLEY, NO. 199
2000

NUMBER	STATUS	OWNER OF RECORD	PLACE OF USE 1/4	1/4	S	T	R	ACRES OR DUTY	ACRES IRR. OR USE	USED (A/F)	REMARKS
20861	Cert.	McCrosky	NE	NW	28	1N	69	17.20	17.20		
			NW	NE	28	1N	69	6.30	6.30		
			SE	SW	21	1N	69	24.50	24.50		
			SW	SE	21	1N	69	15.30	15.30		
			NE	SW	21	1N	69	33.50	33.50		
			NW	SE	21	1N	69	21.40	21.40		
			TOTAL					**118.20**	**118.20**	**591.00**	
20833	Cert.	McCrosky	SW	NE	21	1N	69	26.60	26.60		
			SE	NW	21	1N	69	28.70	28.70		
			NW	NE	21	1N	69	29.80	29.80		
			NE	NW	21	1N	69	20.20	20.20		
			TOTAL					**105.30**	**105.30**	**526.50**	
24199	Cert.	Rosh, Jimmie	SE	NE	21	1N	69	1.50	1.50		
			SW	NE	21	1N	69	3.14	3.14		
			NW	SE	21	1N	69	18.60	18.60		
			NE	SE	21	1N	69	3.90	3.90		
			SW	SE	21	1N	69	17.00	17.00		
			NW	NE	21	1N	69	5.86	5.86		
			TOTAL					**50.00**	**50.00**	**250.00**	

Verified with field notes Walter L. Candelaria

PUMPAGE INVENTORY FIELD REPORT

BASIN NO: 199 PERMIT NO: 20861 - 20833

WELL: YES ✓ NO ____ METER SER NO: ____

PUMP: YES ✓ NO ____ PUMP TYPE: ____

MOTOR: YES ✓ NO ____ MOTOR TYPE: TURBINE

METER: YES ____ NO ✓ METER READ: ____

PHOTO: YES ____ NO ✓ ACRES IRR: 223.50

BENEFICIAL USE: YES ✓ NO ___ PORTION ___ ALL ✓ TYPE Ice

IF PARTIAL USE, SKETCH OF LAND IRRIGATED.

____1/4 ____1/4 SEC ____ ____1/4 ____1/4 SEC ____

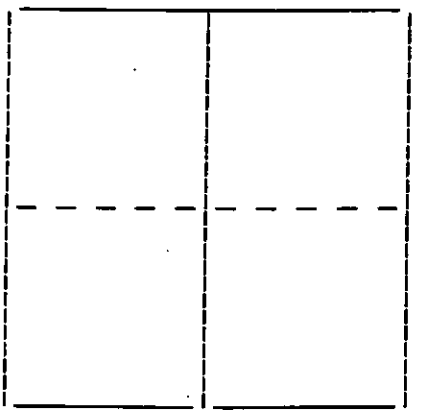

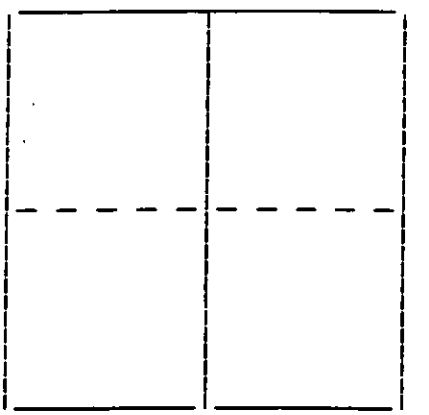

REMARKS: ____

SIGNATURE: Walter Sandhari DATE: 11-13-00

PUMPAGE INVENTORY FIELD REPORT

BASIN NO: 199 PERMIT NO: 24199

WELL: YES ✓ NO ____ METER SER NO: ____

PUMP: YES ✓ NO ____ PUMP TYPE: ____

MOTOR: YES ✓ NO ____ MOTOR TYPE: TURBINE

METER: YES ____ NO ✓ METER READ: ____

PHOTO: YES ____ NO ✓ ACRES IRR: 50

BENEFICIAL USE: YES ✓ NO ___ PORTION ___ ALL ✓ TYPE IRR

IF PARTIAL USE, SKETCH OF LAND IRRIGATED.

____1/4 ____1/4 SEC ____ ____1/4 ____1/4 SEC ____

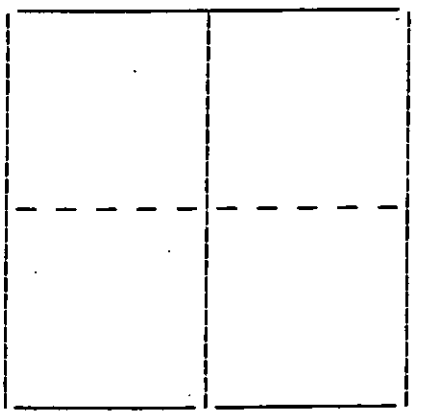

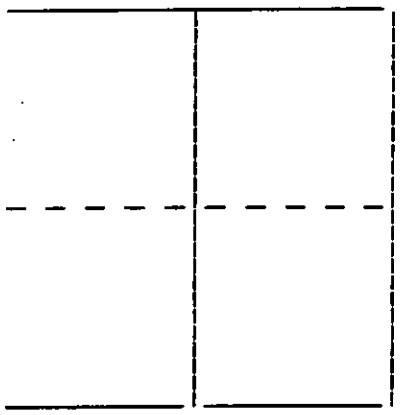

REMARKS: ____

SIGNATURE: Walter L. Gaudelain DATE: 11-13-00