GROUND WATER PUMPAGE INVENTORY
DRY VALLEY, NO. 198
2009

IRRIGATION	6,172 ac-ft
IRRIGATION (No Permits or Certificates)	80 ac-ft
STOCKWATER	7 ac-ft
RECREATION	1 ac-ft
DOMESTIC Domestic wells drilled in 2009 = 0 (Total wells = 28)	28 ac-ft
Total	6,288 ac-ft

GROUNDWATER PUMPAGE INVENTORY
DRY VALLEY, NO. 198
2009

NUMBER	STATUS	OWNER OF RECORD	PLACE OF USE 1/4	1/4	S	T	R	ACRES OR DUTY	ACRES IRR.	USED (A/F)	REMARKS
13803	Cert.	Delmue, Frank	NW	NE	13	1S	68	27.14	27.14		Pasture grass @ 2.0 AF/AC
14600	Cert.		NE	NE	13			23.48	23.48		Pasture grass @ 2.0 AF/AC
21497	Cert.		SW	NE	13			25.27	25.27		Pasture grass @ 2.0 AF/AC
			SE	NE	13			3.17	3.17		Pasture grass @ 2.0 AF/AC
			SW	SE	6	1S	69	22.00	22.00		
			SE	SE	6			17.50	17.50		
			NW	NE	7			23.50	23.50		
			NE	NE	7			15.00	15.00		
			SW	NE	7			37.90	37.90		
			SW	SW	7			17.01	17.01		
			SE	SW	7			31.07	31.07		
			NW	SE	7			29.60	29.60		
			SW	SE	7			12.90	12.90		
			NW	NW	18			3.34	3.34		
			NE	NW	18			23.47	23.47		
								312.35	312.35	**1324.57**	
16493	Cert.	Mathews	NE	SW	31	1N	69	33.50	33.50		
18352	Cert.		LT	3	31	1N	69	12.60	12.60		
20829	Cert.		LT	4	31	1N	69	27.70	27.70		
24217	Cert.		SE	SW	31	1N	69	18.10	18.10		
24218	Cert.		SE	SE	36	1N	68	17.50	17.50		
24219	Cert.		LT	4	5	1S	69	19.80	19.80		
			SW	NW	5	1S	69	12.30	12.30		
			LT	1	6	1S	69	18.10	18.10		
			LT	2	6	1S	69	1.70	1.70		
			SW	NE	6	1S	69	20.60	20.60		
			SE	NE	6	1S	69	35.40	35.40		
								217.30	217.30	**1086.50**	

GROUNDWATER PUMPAGE INVENTORY
DRY VALLEY, NO. 198
2009

NUMBER	STATUS	OWNER OF RECORD	PLACE OF USE 1/4	1/4	S	T	R	ACRES OR DUTY	ACRES IRR.	USED (A/F)	REMARKS
22469	Cert.	Crawford Farms	NE	NE	31	1N	69	5.10	5.10		
24509	Cert.		SW	NE	31	1N	69	15.20	15.20		
37560	Cert.		SE	NE	31	1N	69	38.40	38.40		
37561	Cert.		NE	SW	31	1N	69	1.30	1.30		
43770	Cert.		SE	SW	31	1N	69	12.30	12.30		
43771	Cert.		NW	SE	31	1N	69	34.80	34.80		
			NE	SE	31	1N	69	17.00	17.00		
			SW	SE	31	1N	69	8.40	8.40		
			NW	NW	32	1N	69	15.10	15.10		
			SW	NW	32	1N	69	40.00	40.00		
			SE	NW	32	1N	69	0.80	0.80		
			NW	SW	32	1N	69	18.50	18.50		
			NE	SW	32	1N	69	30.50	30.50		
			SW	SW	32	1N	69	3.70	3.70		
			SE	SW	32	1N	69	13.70	13.70		
			SW	SE	32	1N	69	27.50	27.50		
			SE	SE	32	1N	69	26.90	26.90		
			SW	SW	33	1N	69	14.60	14.60		
			LT	8	34	1N	69	0.60	0.00		
			LT	2	2	1S	69	8.00	0.00		
			LT	3	2	1S	69	9.90	0.00		
			LT	4	2	1S	69	7.90	0.00		
			SE	NW	2	1S	69	22.40	0.00		
			SW	NW	2	1S	69	15.50	0.00		
			SW	NE	2	1S	69	3.90	0.00		
			LT	1	3	1S	69	18.30	18.30		
			LT	2	3	1S	69	16.80	16.80		
			LT	3	3	1S	69	19.20	19.20		

GROUNDWATER PUMPAGE INVENTORY
DRY VALLEY, NO. 198
2009

NUMBER	STATUS	OWNER OF RECORD	PLACE OF USE 1/4	1/4	S	T	R	ACRES OR DUTY	ACRES IRR.	USED (A/F)	REMARKS
22469	Cert.	Crawford Farms cont'd.	LT	4	3	1S	69	16.80	16.80		181.5 Acre-feet is used from a
24509	Cert.		SE	NW	3	1S	69	13.30	13.30		spring which is co-mingled with
37560	Cert.		SW	NE	3	1S	69	9.30	9.30		groundwater for irrigation of 36.3
37561	Cert.		SE	NE	3	1S	69	18.30	18.30		acres in Sections 2 & 34 under
43770	Cert.		LT	1	4	1S	69	11.00	11.00		vested right V01795.
43771	Cert.		LT	2	4	1S	69	0.90	0.90		
								515.90	447.70	**2238.50**	
34094	Cert.	NDCR - State Parks	NW	NE	32	1N	69	8.00	RC	**1.00**	Wellhouse locked. 10-5-09
57149	Permit										1 AH, office, barn.
39270	Cert.	Frehner	SE	SE	36	1N	68	12.80	15.07		
48184	Cert.		SW	SE	36			25.71	22.17		
48410	Cert.		SW	SW	36			0.69	0.89		
52000	Cert.		SE	SW	36			12.62	13.79		
77590	App	Bulloch	Lot	1	6	1S	69	0.52	0.56		
77591	App		Lot	2	6			7.40	8.25		
77592	App		SW	NE	6			29.44	36.75		
77593	App		SE	NE	6			28.01	27.28		
			Lot	3	6			9.47	9.54		
			Lot	4	6			7.52	6.50		
			Lot	5	6			3.33	4.96		
			SE	NW	6			20.83	21.32		
			NW	SE	6			40.00	38.09		
			NE	SE	6			17.85	11.87		
			NE	SW	6			4.78	3.93		
								182.46	220.97	**1104.85**	

GROUNDWATER PUMPAGE INVENTORY
DRY VALLEY, NO. 198
2009

NUMBER	STATUS	OWNER OF RECORD	PLACE OF USE 1/4	1/4	S	T	R	ACRES OR DUTY	ACRES IRR.	USED (A/F)	REMARKS
39271	Cert.	Gemmill	NW	NW	32	1N	69	18.00	18.00		
			NW	NE	31			32.00	30.00		
			NE	NE	31			33.00	30.00		
								83.00	78.00	**390.00**	
65386	Cert.	F. Delmue	SE	SW	16	1S	70	2.24	SW	**2.24**	
65388	Cert.	F. Delmue	NW	NE	29	1S	69	2.24	SW	**2.24**	WV, windmill. 10-5-09
65563	Cert.	Bulloch						2.24	SW	**2.24**	
71261	Can	J. Mathews	SW	NW	5	1S	69	4.70	4.70		
			SE	NE	6			0.80	0.80		
								5.50	5.50	**27.50**	
									TOTAL	**6179.64**	**Permitted rights**
			NW	SE	32	1N	69	0.00	3.10	**15.50**	No permit for POU
			SE	SW	33	1N	69	0.00	9.20	**46.00**	No permit for POU
			LT	3	5	1S	69	0.00	3.70	**18.50**	No permit for POU
									TOTAL	**80.00**	**Non-permitted rights**

Verified with field notes _____, P.E.

2009

DRY VALLEY
No. 198

Inventory Field Notes

compiled by
John Guillory, P.E. and Steven Martinez

State of Nevada
Division of Water Resources
Southern Nevada Branch Office

PUMPAGE INVENTORY FIELD REPORT

BASIN NO: 198

PERMIT NO: 13803, 14600 & 21497

WELL: YES X NO ____

METER SER NO: ____

PUMP: YES X NO ____

PUMP TYPE: ____

MOTOR: YES X NO ____

MOTOR TYPE: ____

METER: YES ____ NO X

METER READ: ____

PHOTO: YES ____ NO X

ACRES IRR: 312.35

BENEFICIAL USE: YES X NO ____ PORTION ____ ALL X TYPE IRR

IF PARTIAL USE, SKETCH OF LAND IRRIGATED.

____ 1/4 ____ 1/4 SEC ____

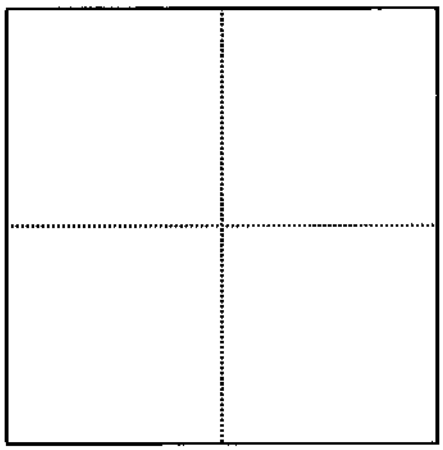

____ 1/4 ____ 1/4 SEC ____

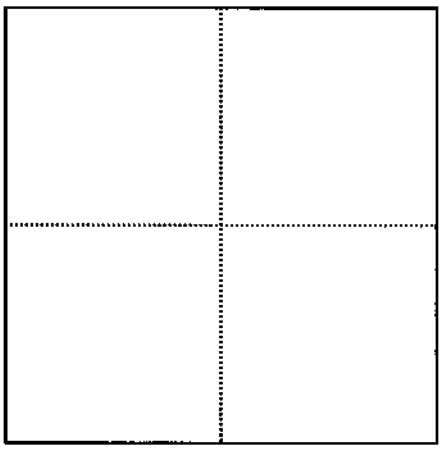

REMARKS: POD 13803: No meter, Sub. pump

POD 14600: No meter, Turbine

POD 21497: Flowing well

SIGNATURE: P.E.

DATE: 10/5/2009

PUMPAGE INVENTORY FIELD REPORT

BASIN NO: 198

PERMIT NO: 16493, 18352, 20829, 24217 24218 & 24219

WELL: YES X NO ____

METER SER NO: ____

PUMP: YES X NO ____

PUMP TYPE: ____

MOTOR: YES X NO ____

MOTOR TYPE: TURBINE

METER: YES ____ NO X

METER READ: ____

PHOTO: YES ____ NO X

ACRES IRR: 337.02

BENEFICIAL USE: YES X NO ____ PORTION ____ ALL X TYPE IRR

IF PARTIAL USE, SKETCH OF LAND IRRIGATED.

____ 1/4 ____ 1/4 SEC ____

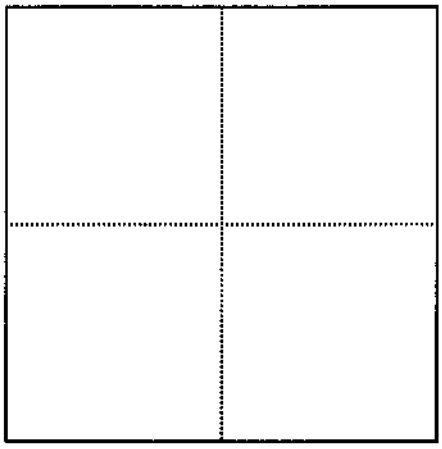

____ 1/4 ____ 1/4 SEC ____

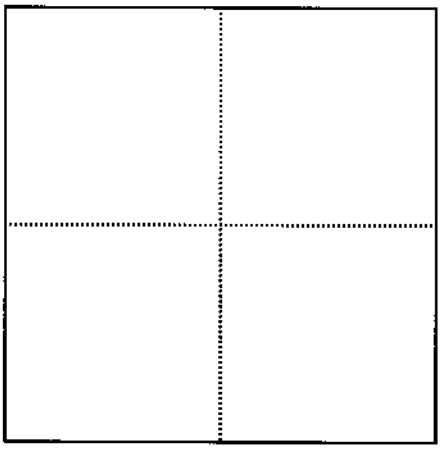

REMARKS: POD 16493 & 24217: No meter, Turbine

POD 18352 & 24218: No meter, Turbine

POD 20829 & 24219: No meter, Turbine

SIGNATURE: P.E. DATE: 10/5/2009

PUMPAGE INVENTORY FIELD REPORT

BASIN NO: 198

PERMIT NO: 22469, 24509 37560, 37561 43770 & 43771

WELL: YES X NO ____

METER SER NO: ____

PUMP: YES X NO ____

PUMP TYPE: ____

MOTOR: YES X NO ____

MOTOR TYPE: ____

METER: YES ____ NO X

METER READ: ____

PHOTO: YES ____ NO X

ACRES IRR: 447.70

BENEFICIAL USE: YES X NO ____ PORTION X ALL ____ TYPE IRR

IF PARTIAL USE, SKETCH OF LAND IRRIGATED.

____ 1/4 ____ 1/4 SEC ____

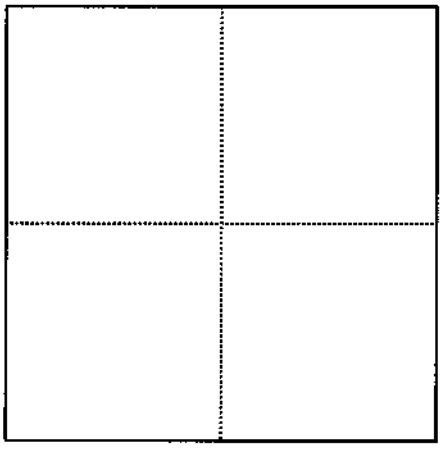

____ 1/4 ____ 1/4 SEC ____

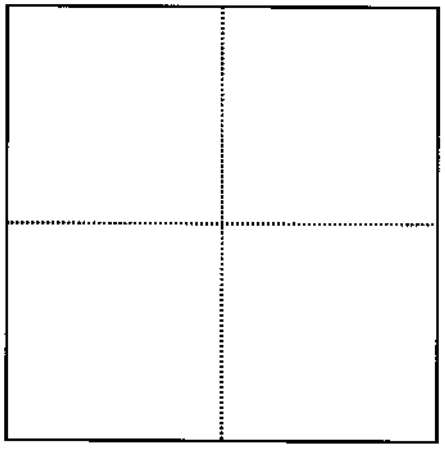

REMARKS: POD 22469 & 43770: No meter, Turbine.

POD 24509 & 43771: No meter, Turbine. POD 37560: No meter, Sub. Pump

POD 37561: No meter, Sub. Pump. 181.5 Acre-feet is used from a spring

for irrigation of 36.3 acres in Sections 2 & 34 under vested right V01795.

SIGNATURE: P.E. DATE: 10/5/2009

PUMPAGE INVENTORY FIELD REPORT

BASIN NO: 198

PERMIT NO: 39270, 48184, 48410 & 52000

WELL: YES X NO ____

METER SER NO: ____

PUMP: YES X NO ____

PUMP TYPE: ____

MOTOR: YES X NO ____

MOTOR TYPE: TURBINE

METER: YES ____ NO X

METER READ: ____

PHOTO: YES ____ NO X

ACRES IRR: 220.97

BENEFICIAL USE: YES X NO ____ PORTION ____ ALL X TYPE IRR

IF PARTIAL USE, SKETCH OF LAND IRRIGATED.

____ 1/4 ____ 1/4 SEC ____

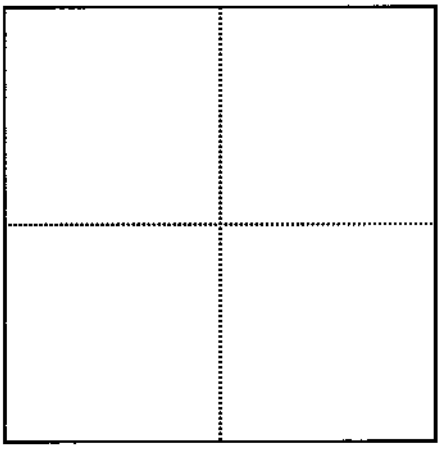

____ 1/4 ____ 1/4 SEC ____

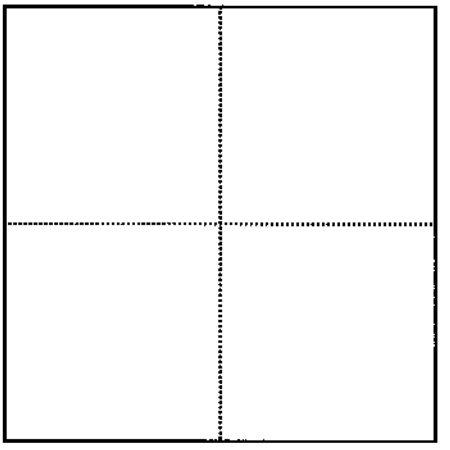

REMARKS: POD 39270: No meter, Turbine

POD 48184 & 52000: No meter, Turbine

POD 48410: No meter, Turbine

SIGNATURE: ____, P.E. DATE: 10/5/2009

PUMPAGE INVENTORY FIELD REPORT

BASIN NO: 198 PERMIT NO: 39271

WELL: YES X NO ____ METER SER NO: ____

PUMP: YES X NO ____ PUMP TYPE: ____

MOTOR: YES ____ NO X MOTOR TYPE: ____

METER: YES ____ NO X METER READ: ____

PHOTO: YES ____ NO X ACRES IRR: 78.0

BENEFICIAL USE: YES X NO ____ PORTION X ALL ____ TYPE IRR

IF PARTIAL USE, SKETCH OF LAND IRRIGATED.

____ 1/4 ____ 1/4 SEC ____

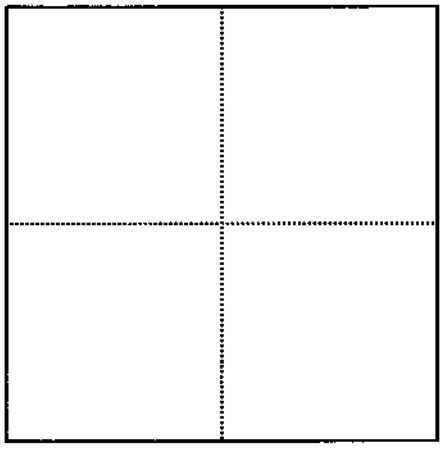

____ 1/4 ____ 1/4 SEC ____

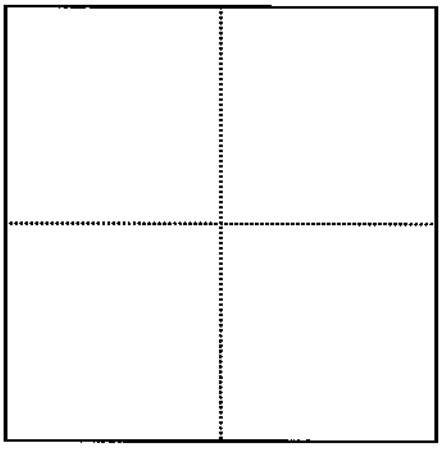

REMARKS: ____

SIGNATURE: ____, P.E. DATE: 10/5/2009

PUMPAGE INVENTORY FIELD REPORT

BASIN NO: 198 PERMIT NO: 71261

WELL: YES X NO ____ METER SER NO: ____

PUMP: YES X NO ____ PUMP TYPE: TURBINE

MOTOR: YES X NO ____ MOTOR TYPE: ____

METER: YES ____ NO X METER READ: ____

PHOTO: YES ____ NO X ACRES IRR: 5.5

BENEFICIAL USE: YES X NO ____ PORTION ____ ALL X TYPE IRR

IF PARTIAL USE, SKETCH OF LAND IRRIGATED.

____ 1/4 ____ 1/4 SEC ____

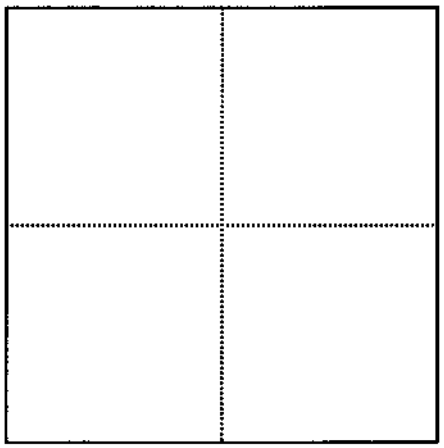

____ 1/4 ____ 1/4 SEC ____

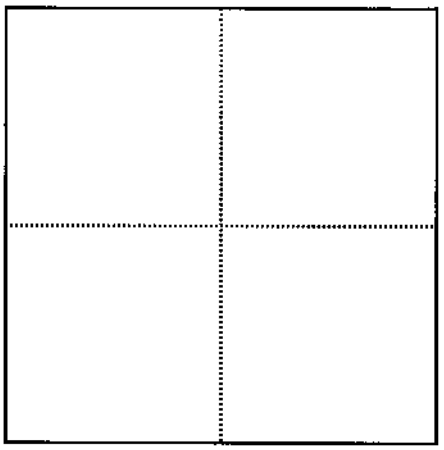

REMARKS: Permit Cancelled 07-18-08

SIGNATURE: _____, P.E. DATE: 10/5/2009