GROUND WATER PUMPAGE INVENTORY
PENOYER VALLEY, NO 170
2009

IRRIGATION	**11,337 Ac-Ft**
STOCKWATER	**61 Ac-Ft**
QUASI-MUNICIPAL AND COMMERCIAL	**5 Ac-Ft**
DOMESTIC	**39 Ac-Ft**
Domestic wells drilled in 2009 = 0 (Total = 39)	
TOTAL	**11,442 Ac-Ft**

GROUNDWATER PUMPAGE INVENTORY
PENOYER VALLEY, NO 170
2009

NUMBER	STATUS	OWNER OF RECORD	PLACE OF USE 1/4	1/4	S	T	R	ACRES OR DUTY	ACRES IRR OR USE	USED (A/F)	REMARKS
3364	Cert	W.T. Stewart	NW	SE	5	5	55	1.70	SW	**1.19**	Cows @ 70% of Duty
11332	Cert	1-11 Bar Cattle Co.	SW	SE	23	3	55	6.72	SW	**4.70**	Cows @ 70% of Duty
11334	Cert	1-11 Bar Cattle Co.	SE	NW	31	2	55	5.60	SW	**3.92**	Cows @ 70% of Duty
11335	Cert	1-11 Bar Cattle Co.	SE	SW	6	3	56	5.60	SW	**3.92**	Cows @ 70% of Duty
11694	Cert	1-11 Bar Cattle Co.	NW	SE	29	3	56	1.00	SW	**0.70**	Cows @ 70% of Duty
12540	Cert	1-11 Bar Cattle Co.	NW	SW	4	4	55	9.00	SW	**6.30**	Cows @ 70% of Duty
12541	Cert	W.T. Stewart	NE	NW	25	3	54	5.60	SW	**3.92**	Cows @ 70% of Duty
12542	Cert	Agee	SW	SE	17	2	55	5.60	SW	**3.92**	Cows @ 70% of Duty
23216	Cert	E & M Burns	SE	NE	12	4	54	4.50	SW	**3.15**	Cows @ 70% of Duty
23217	Cert	E & M Burns	SW	SW	2	4	55	4.50	SW	**3.15**	Cows @ 70% of Duty
23218	Cert	E & M Burns	SW	SW	24	3	54	4.50	SW	**3.15**	Cows @ 70% of Duty
23219	Cert	E & M Burns	SW	SW	7	3	55	4.50	SW	**3.15**	Cows @ 70% of Duty
23224	Cert	E & M Burns	SE	NE	22	1	55	11.20	SW	**7.84**	Cows @ 70% of Duty
23232	Cert	E & M Burns	SE	NE	6	2	56	6.72	SW	**4.70**	Cows @ 70% of Duty

GROUNDWATER PUMPAGE INVENTORY
PENOYER VALLEY, NO 170
2009

NUMBER	STATUS	OWNER OF RECORD	PLACE OF USE 1/4	1/4	S	T	R	ACRES OR DUTY	ACRES IRR OR USE	USED (A/F)	REMARKS
23513	Cert	Paris	SE	NE	6	2	56	11.20	SW	**7.84**	Cows @ 70% of Duty
30385	Cert	Agee	NW	SW	34	3	55	32.25	32.25		
			NE	SW				32.25	32.25		
			SW	SW				32.25	32.25		
			SE	SW				32.25	32.25		
			TOTAL					129.00	129.00	**645.00**	
36437	Cert	Penoyer Farms	NW	SW	24	3	54	31.25	31.25		Permitted duty 573.71 Ac-Ft/Yr
36440	Cert		NE	SW				31.25	31.25		
42570	Cert		SW	SW				31.25	31.25		
56328	Cert		SE	SW				31.25	31.25		
56329	Cert		TOTAL					125.00	125.00	**250.00**	
36441	Cert	Penoyer Farms	NW	NW	24	3	54	31.25	31.25		Permited duty 590.71 Ac-Ft/Yr
36442	Cert		NE	NW				31.25	31.25		
36443	Cert		SW	NW				31.25	31.25		
56331	Cert		SE	NW				31.25	31.25		
			TOTAL					125.00	125.00	**590.71**	
36444	Cert	Penoyer Farms	NW	NE	24	3	54	31.25	31.25		Permitted duty 606.21 Ac-Ft/Yr
36445	Cert		NE	NE				31.25	31.25		
36446	Cert		SW	NE				31.25	31.25		
56327	Cert		SE	NE				31.25	31.25		
			TOTAL					125.00	125.00	**606.21**	

GROUNDWATER PUMPAGE INVENTORY
PENOYER VALLEY, NO 170
2009

NUMBER	STATUS	OWNER OF RECORD	PLACE OF USE 1/4	1/4	S	T	R	ACRES OR DUTY	ACRES IRR OR USE	USED (A/F)	REMARKS
36447	Cert	Penoyer Farms	NW	SE	24	3	54	31.25	31.25		Permited duty 605.0 Ac-Ft/Yr
56330	Cert		NE	SE				31.25	31.25		
			SW	SE				31.25	31.25		
			NE	SE				31.25	31.25		
			TOTAL					125.00	125.00	**605.00**	
36451	Cert	Penoyer Farms	NW	NW	28	3	55	31.25	31.25		
			NE	NW				31.25	31.25		
			SW	NW				31.25	31.25		
			SE	NW				31.25	31.25		
			NW	SW				31.25	31.25		
			NE	SW				31.25	31.25		
			SW	SW				31.25	31.25		
			SE	SW				31.25	31.25		
			TOTAL					250.00	250.00	**500.00**	
36453	Cert	Penoyer Farms	NW	SW	33	3	55	31.25	31.25		
			NE	SW				31.25	31.25		
			SW	SW				31.25	31.25		
			SE	SW				31.25	31.25		
			TOTAL					125.00	125.00	**625.00**	

GROUNDWATER PUMPAGE INVENTORY
PENOYER VALLEY, NO 170
2009

NUMBER	STATUS	OWNER OF RECORD	PLACE OF USE 1/4	1/4	S	T	R	ACRES OR DUTY	ACRES IRR OR USE	USED (A/F)	REMARKS
36454	Cert	Penoyer Farms	NW	NE	5	4	55	31.25	31.25		
36455	Cert		NE	NE				31.25	31.25		
36456	Cert		SW	NE				31.25	31.25		
36457	Cert		SE	NE				31.25	31.25		
			NW	SE				31.25	31.25		
			NE	SE				31.25	31.25		
			SW	SE				31.25	31.25		
			SE	SE				31.25	31.25		
			TOTAL					250.00	250.00	**1,250.00**	
36458	Cert	Penoyer Farms	NW	SE	28	3	55	31.25	31.25		Permitted duty 510.0 Ac-Ft/Yr
			NE	SE				31.25	31.25		
			SW	SE				31.25	31.25		
			SE	SE				31.25	31.25		
			TOTAL					125.00	125.00	**510.00**	
36460	Cert	Penoyer Farms	NW	NW	33	3	55	31.25	31.25		
			NE	NW				31.25	31.25		
			SW	NW				31.25	31.25		
			SE	NW				31.25	31.25		
			TOTAL					125.00	125.00	**625.00**	

GROUNDWATER PUMPAGE INVENTORY
PENOYER VALLEY, NO 170
2009

NUMBER	STATUS	OWNER OF RECORD	PLACE OF USE 1/4	1/4	S	T	R	ACRES OR DUTY	ACRES IRR OR USE	USED (A/F)	REMARKS
38958	Permit	Toreson		W2	19	3	55	2540.00	QM	**0.00**	
38959	Permit	Toreson	W2	E2	19	3	55				
38960	Permit	Toreson	NE	NE	19	3	55				
				S2	30	3	55				
				NW	30	3	55				
			W2	NE	30	3	55				
42569	Cert	Penoyer Farms	NW	NW	31	3	55	31.25	31.25		
			NE	NW				31.25	31.25		
			SW	NW				31.25	31.25		
			SE	NW				31.25	31.25		
			NW	SW				31.25	31.25		
			NE	SW				31.25	31.25		
			SW	SW				31.25	31.25		
			SE	SW				31.25	31.25		
			TOTAL					250.00	250.00	**1,097.70**	
45902	Cert	Agee	NW	NW	34	3	55	31.90	31.90		
			NE	NW				31.90	31.90		
			SW	NW				38.90	38.90		
			SE	NW				31.90	31.90		
			TOTAL					134.60	134.60	**673.00**	

GROUNDWATER PUMPAGE INVENTORY
PENOYER VALLEY, NO 170
2009

NUMBER	STATUS	OWNER OF RECORD	PLACE OF USE 1/4	1/4	S	T	R	ACRES OR DUTY	ACRES IRR OR USE	USED (A/F)	REMARKS
58340	Cert	Penoyer Farms	NW	NW	29	3	55	31.25	31.25		
58341	Cert		NE	NW				31.25	31.25		
58342	Cert		SW	NW				31.25	31.25		
			SE	NW				31.25	31.25		
			NW	SW				31.25	31.25		
			NE	SW				31.25	31.25		
			SW	SW				31.25	31.25		
			SE	SW				31.25	31.25		
			TOTAL					250.00	250.00	**1,250.00**	
58421	Cert	Agee	NW	SE	33	3	55	33.38	33.38		
58422	Cert		NE	SE				33.37	33.37		
58423	Cert		SW	SE				33.38	33.38		
			SE	SE				33.37	33.37		
			TOTAL					133.50	133.50	**667.50**	
58424	Cert	Agee	LT	2	2	4	55	32.50	32.50		
			LT	1	2	4	55	32.50	32.50		
			SW	NE	2	4	55	32.50	32.50		
			TOTAL					97.50	97.50	**487.50**	
58425	Cert	Agee	LT	3	2	4	55	31.42	31.42	**157.10**	

GROUNDWATER PUMPAGE INVENTORY
PENOYER VALLEY, NO 170
2009

NUMBER	STATUS	OWNER OF RECORD	PLACE OF USE 1/4	1/4	S	T	R	ACRES OR DUTY	ACRES IRR OR USE	USED (A/F)	REMARKS
62607	Permit	Travis	NE	NW	36	3	55	64.20	CM	**4.50**	5 - Mobile Homes 2 - Travel Trailers Bar and Restaurant
68277	Permit	Penoyer Farms	NW	NE	33	3	55	31.25	31.25		
			NE	NE				31.25	31.25		
			SW	NE				31.25	31.25		
			SE	NE				31.25	31.25		
			TOTAL					125.00	125.00	**797.30**	

Verified with field notes _____

2009

Penoyer Valley

Inventory Field Notes

compiled by
Robert Coache, P.E.

State of Nevada
Division of Water Resources
Southern Nevada Branch Office

PUMPAGE INVENTORY FIELD REPORT

BASIN NO: 170 PERMIT NO: 30385

WELL: YES X NO ____ METER SER NO: ____

PUMP: YES X NO ____ PUMP TYPE: SSD

MOTOR: YES X NO ____ MOTOR TYPE: ELEC

METER: YES ____ NO X METER READ: ____

PHOTO: YES ____ NO X ACRES IRR: 129.0

BENEFICIAL USE: YES X NO ____ PORTION ____ ALL X TYPE IRR

IF PARTIAL USE, SKETCH OF LAND IRRIGATED.

____ 1/4 ____ 1/4 SEC ____

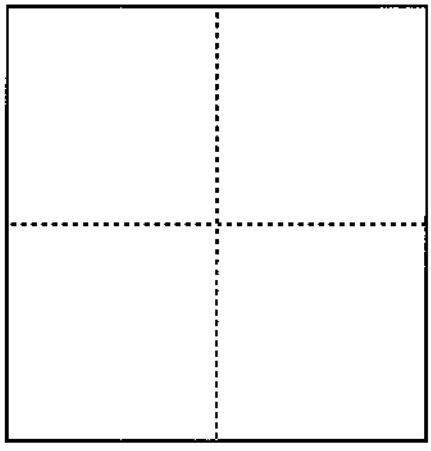

____ 1/4 SW 1/4 SEC 34



REMARKS: ____

SIGNATURE: ____ DATE: 11/6/2009

PUMPAGE INVENTORY FIELD REPORT

BASIN NO: 170

PERMIT NO: 36437 36440, 42570 56328 and 56329

WELL: YES X NO ____

METER SER NO: ____

PUMP: YES X NO ____

PUMP TYPE: SSD

MOTOR: YES X NO ____

MOTOR TYPE: ELEC

METER: YES ____ NO X

METER READ: ____

PHOTO: YES ____ NO X

ACRES IRR: 125.0

BENEFICIAL USE: YES X NO ____ PORTION ____ ALL X TYPE IRR

IF PARTIAL USE, SKETCH OF LAND IRRIGATED.

____ 1/4 ____ 1/4 SEC ____

____ 1/4 SW 1/4 SEC 24

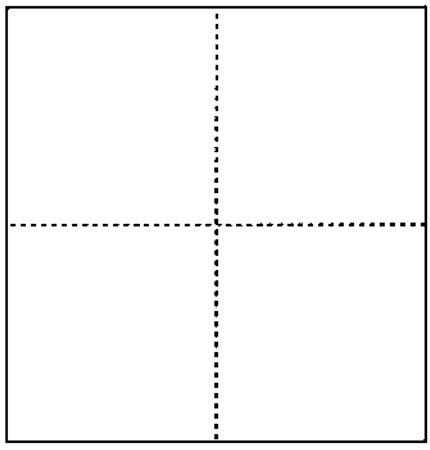

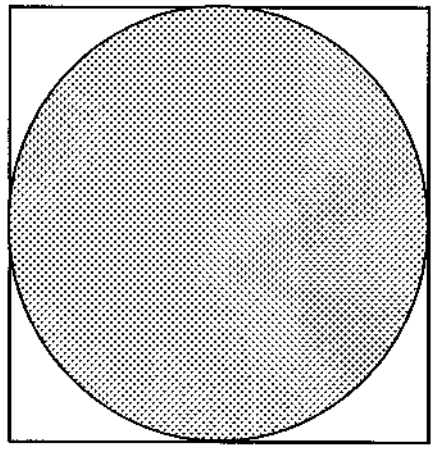

REMARKS: Grain crop planted and harvested, estimated duty at 2.0 acre-feet/acre

SIGNATURE: ____ DATE: 11/6/2009

PUMPAGE INVENTORY FIELD REPORT

BASIN NO: 170

PERMIT NO: 36441, 36442 36443 and 56331

WELL: YES X NO ____

METER SER NO: ____

PUMP: YES X NO ____

PUMP TYPE: SSD

MOTOR: YES X NO ____

MOTOR TYPE: ELEC

METER: YES ____ NO X

METER READ: ____

PHOTO: YES ____ NO X

ACRES IRR: 125.0

BENEFICIAL USE: YES X NO ____ PORTION ____ ALL X TYPE IRR

IF PARTIAL USE, SKETCH OF LAND IRRIGATED.

____ 1/4 ____ 1/4 SEC ____

____ 1/4 NW 1/4 SEC 24

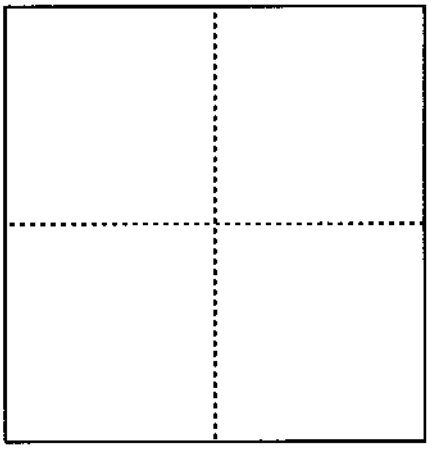

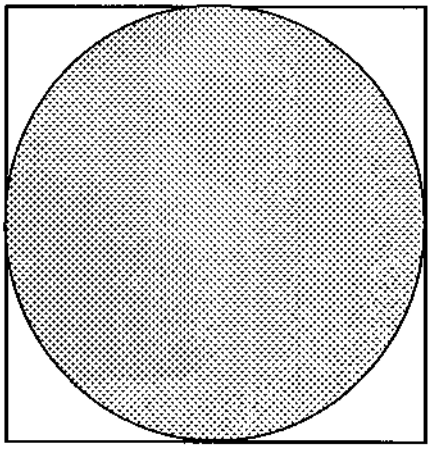

REMARKS: ____

SIGNATURE: ____ DATE: 11/6/2009

PUMPAGE INVENTORY FIELD REPORT

BASIN NO: 170

PERMIT NO: 36444, 36445 36446 and 56327

WELL: YES X NO

METER SER NO:

PUMP: YES X NO

PUMP TYPE: SSD

MOTOR: YES X NO

MOTOR TYPE: ELEC

METER: YES NO X

METER READ:

PHOTO: YES NO X

ACRES IRR: 125.0

BENEFICIAL USE: YES X NO PORTION ALL X TYPE IRR

IF PARTIAL USE, SKETCH OF LAND IRRIGATED.

1/4 1/4 SEC

1/4 NE 1/4 SEC 24

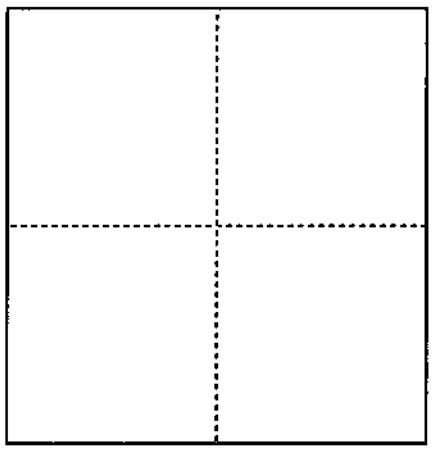

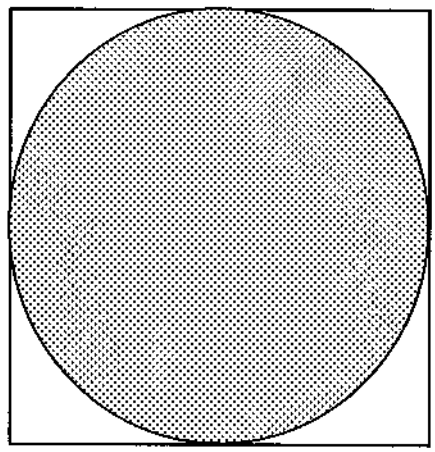

REMARKS:

SIGNATURE: PE

DATE: 11/6/2009

PUMPAGE INVENTORY FIELD REPORT

BASIN NO: 170

PERMIT NO: 36447 and 56330

WELL: YES X NO ____

METER SER NO: ____

PUMP: YES X NO ____

PUMP TYPE: SSD

MOTOR: YES X NO ____

MOTOR TYPE: ELEC

METER: YES ____ NO X

METER READ: ____

PHOTO: YES ____ NO X

ACRES IRR: 125.0

BENEFICIAL USE: YES X NO ____ PORTION ____ ALL X TYPE IRR

IF PARTIAL USE, SKETCH OF LAND IRRIGATED.

____ 1/4 ____ 1/4 SEC ____

____ 1/4 SE 1/4 SEC 24

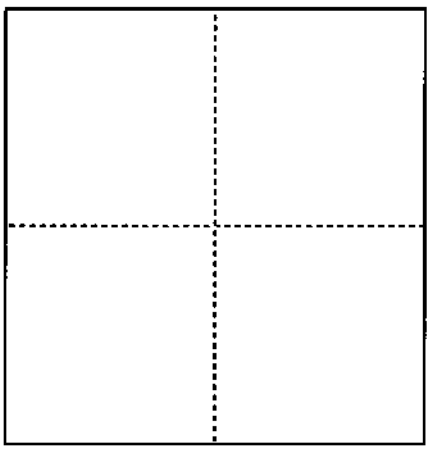

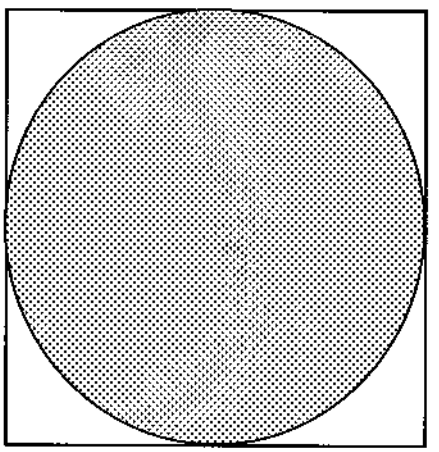

REMARKS: ____

SIGNATURE: ____ DATE: 11/6/2009

PUMPAGE INVENTORY FIELD REPORT

BASIN NO: 170 PERMIT NO: 36451

WELL: YES X NO ____ METER SER NO: ____

PUMP: YES X NO ____ PUMP TYPE: SSD

MOTOR: YES X NO ____ MOTOR TYPE: ELEC

METER: YES ____ NO X METER READ: ____

PHOTO: YES ____ NO X ACRES IRR: 250.0

BENEFICIAL USE: YES X NO ____ PORTION ____ ALL X TYPE IRR

IF PARTIAL USE, SKETCH OF LAND IRRIGATED.

____ 1/4 ____ 1/4 SEC ____

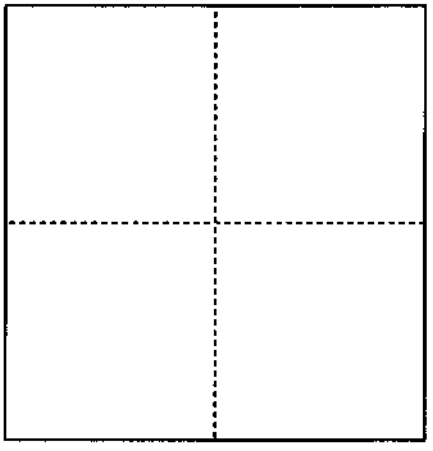

____ 1/4 ____ 1/4 SEC 28

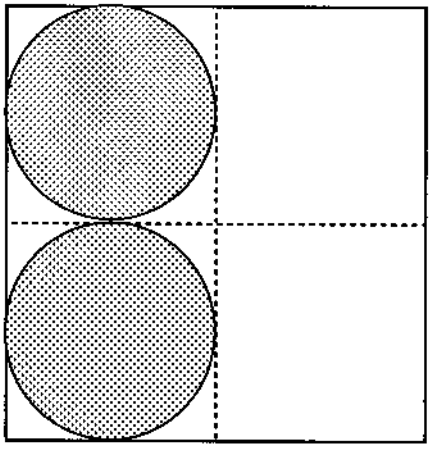

REMARKS: Grain crop planted and harvested, estimated duty at 2.0 acre-feet/acre

SIGNATURE: ____ DATE: 11/6/2009

PUMPAGE INVENTORY FIELD REPORT

BASIN NO: 170 PERMIT NO: 36453

WELL: YES X NO ____ METER SER NO: ____

PUMP: YES X NO ____ PUMP TYPE: SSD

MOTOR: YES X NO ____ MOTOR TYPE: ELEC

METER: YES ____ NO ____ METER READ: ____

PHOTO: YES ____ NO X ACRES IRR: 125.0

BENEFICIAL USE: YES X NO ____ PORTION ____ ALL X TYPE IRR

IF PARTIAL USE, SKETCH OF LAND IRRIGATED.

____ 1/4 ____ 1/4 SEC ____

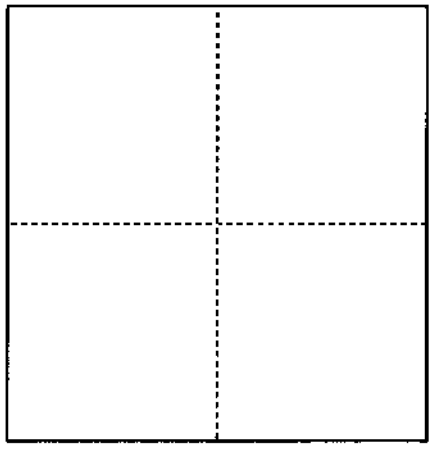

____ 1/4 SW 1/4 SEC 33



REMARKS: ____

SIGNATURE: ____ DATE: 11/6/2009

PUMPAGE INVENTORY FIELD REPORT

BASIN NO: 170

PERMIT NO: 36454, 36455 36456 and 36457

WELL: YES X NO ____

METER SER NO: ____

PUMP: YES X NO ____

PUMP TYPE: SSD

MOTOR: YES X NO ____

MOTOR TYPE: ELEC

METER: YES ____ NO X

METER READ: ____

PHOTO: YES ____ NO X

ACRES IRR: 250.0

BENEFICIAL USE: YES X NO ____ PORTION ____ ALL X TYPE IRR

IF PARTIAL USE, SKETCH OF LAND IRRIGATED.

____ 1/4 ____ 1/4 SEC ____

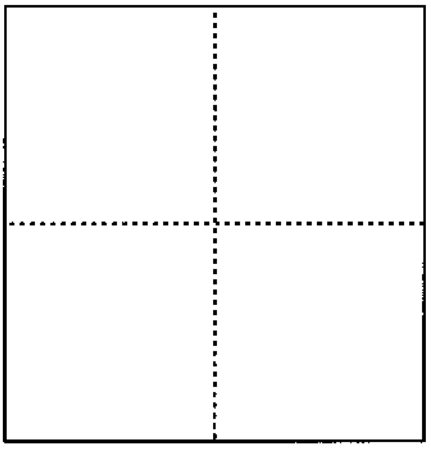

____ 1/4 ____ 1/4 SEC 05

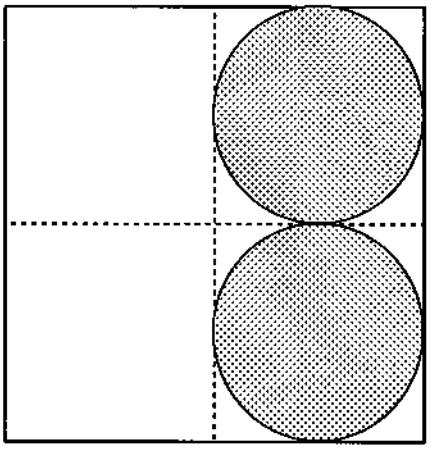

REMARKS: ____

SIGNATURE: ____ DATE: 11/6/2009

PUMPAGE INVENTORY FIELD REPORT

BASIN NO: 170 PERMIT NO: 36458

WELL: YES X NO ____ METER SER NO: ____

PUMP: YES X NO ____ PUMP TYPE: SSD

MOTOR: YES X NO ____ MOTOR TYPE: ELEC

METER: YES ____ NO ____ METER READ: ____

PHOTO: YES ____ NO X ACRES IRR: 125.0

BENEFICIAL USE: YES X NO ____ PORTION ____ ALL X TYPE IRR

IF PARTIAL USE, SKETCH OF LAND IRRIGATED.

____ 1/4 ____ 1/4 SEC ____

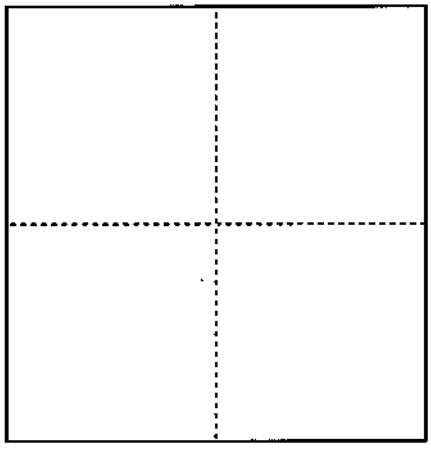

____ 1/4 SE 1/4 SEC 28

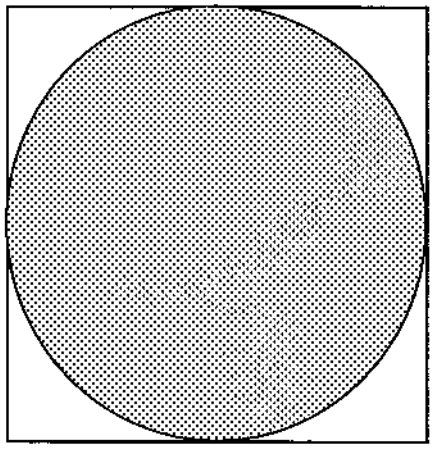

REMARKS: ____

SIGNATURE: ____ DATE: 11/6/2009

PUMPAGE INVENTORY FIELD REPORT

BASIN NO: 170 PERMIT NO: 36460

WELL: YES X NO ____ METER SER NO: ____

PUMP: YES X NO ____ PUMP TYPE: SSD

MOTOR: YES X NO ____ MOTOR TYPE: ELEC

METER: YES ____ NO ____ METER READ: ____

PHOTO: YES ____ NO X ACRES IRR: 125.0

BENEFICIAL USE: YES X NO ____ PORTION ____ ALL X TYPE IRR

IF PARTIAL USE, SKETCH OF LAND IRRIGATED.

____ 1/4 ____ 1/4 SEC ____

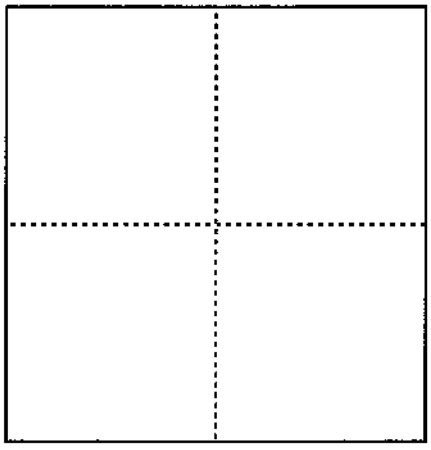

____ 1/4 NW 1/4 SEC 33

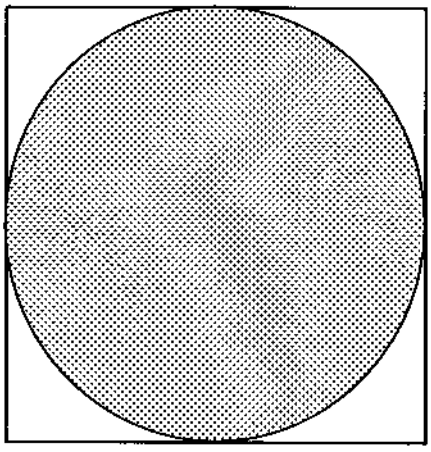

REMARKS: ____

SIGNATURE: ____ DATE: 11/6/2009

PUMPAGE INVENTORY FIELD REPORT

BASIN NO: 170

PERMIT NO: 38958 38959 and 38960

WELL: YES X NO ____

METER SER NO: ____

PUMP: YES ____ NO X

PUMP TYPE: ____

MOTOR: YES ____ NO X

MOTOR TYPE: ____

METER: YES ____ NO X

METER READ: ____

PHOTO: YES ____ NO X

ACRES IRR: ____

BENEFICIAL USE: YES ____ NO X PORTION ____ ALL ____ TYPE ____

IF PARTIAL USE, SKETCH OF LAND IRRIGATED.

____ 1/4 ____ 1/4 SEC ____

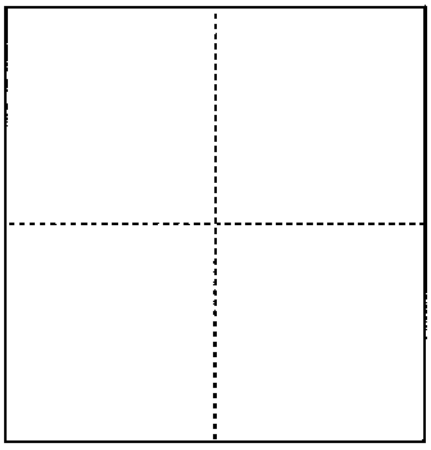

____ 1/4 ____ 1/4 SEC ____

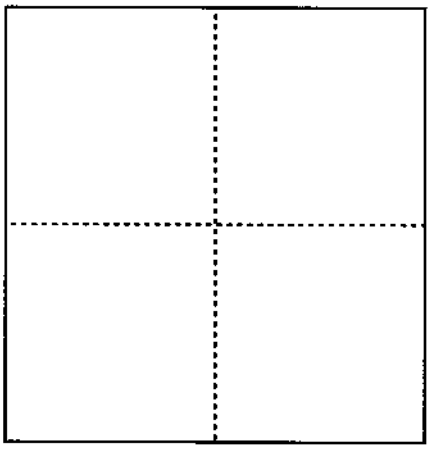

REMARKS: ____

SIGNATURE: ____ DATE: 11/6/2009

PUMPAGE INVENTORY FIELD REPORT

BASIN NO: 170 PERMIT NO: 42569

WELL: YES X NO ____ METER SER NO: 99-229512

PUMP: YES X NO ____ PUMP TYPE: SSD

MOTOR: YES X NO ____ MOTOR TYPE: ELEC

METER: YES X NO ____ METER READ: 50,121,000

PHOTO: YES ____ NO X ACRES IRR: 250.0

BENEFICIAL USE: YES X NO ____ PORTION ____ ALL X TYPE IRR

IF PARTIAL USE, SKETCH OF LAND IRRIGATED.

____ 1/4 ____ 1/4 SEC ____

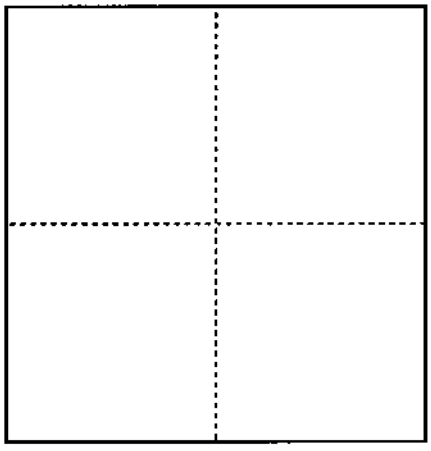

____ 1/4 ____ 1/4 SEC ____

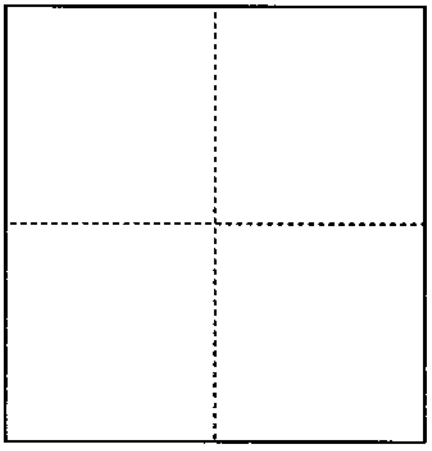

REMARKS:

10-21-08 - (1)692,431,000

11-06-09 - (2)050,121,000 = 357,690,000 gallons, 1,097.7 acre-feet

SIGNATURE: DATE: 11/6/2009

PUMPAGE INVENTORY FIELD REPORT

BASIN NO: 170 PERMIT NO: 45902

WELL: YES X NO ____ METER SER NO: ____

PUMP: YES X NO ____ PUMP TYPE: SSD

MOTOR: YES X NO ____ MOTOR TYPE: ELEC

METER: YES ____ NO X METER READ: ____

PHOTO: YES ____ NO X ACRES IRR: 134.6

BENEFICIAL USE: YES X NO ____ PORTION ____ ALL X TYPE IRR

IF PARTIAL USE, SKETCH OF LAND IRRIGATED.

____ 1/4 ____ 1/4 SEC ____

____ 1/4 NW 1/4 SEC 34

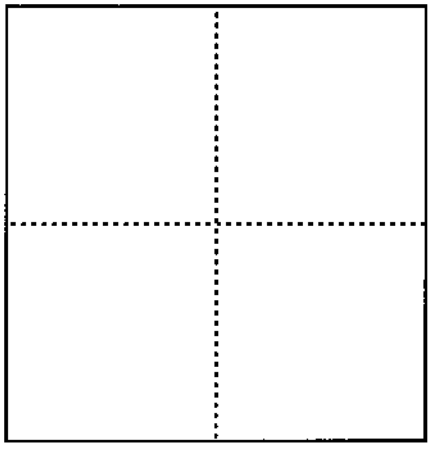



REMARKS: ____

SIGNATURE: ____ DATE: 11/6/2009

PUMPAGE INVENTORY FIELD REPORT

BASIN NO: 170

PERMIT NO: 58340 58341 and 58342

WELL: YES X NO ____

METER SER NO: 12860

PUMP: YES X NO ____

PUMP TYPE: SSD

MOTOR: YES X NO ____

MOTOR TYPE: ELEC

METER: YES X NO ____

METER READ: ____

PHOTO: YES ____ NO X

ACRES IRR: 250.0

BENEFICIAL USE: YES X NO ____ PORTION ____ ALL X TYPE IRR

IF PARTIAL USE, SKETCH OF LAND IRRIGATED.

____ 1/4 ____ 1/4 SEC ____

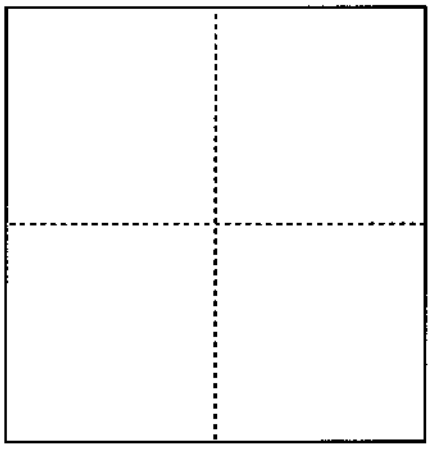

____ 1/4 ____ 1/4 SEC 29

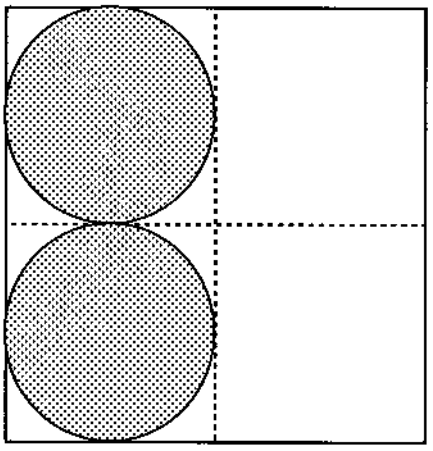

REMARKS: Meter Broken

Two crops, grain and sudan grass

SIGNATURE: _____ DATE: 11/6/2009

PUMPAGE INVENTORY FIELD REPORT

BASIN NO: 170

PERMIT NO: 58421 58422 and 58423

WELL: YES X NO ____

METER SER NO: ____

PUMP: YES X NO ____

PUMP TYPE: ____

MOTOR: YES X NO ____

MOTOR TYPE: ____

METER: YES ____ NO ____

METER READ: ____

PHOTO: YES ____ NO X

ACRES IRR: 133.5

BENEFICIAL USE: YES X NO ____ PORTION ____ ALL X TYPE IRR

IF PARTIAL USE, SKETCH OF LAND IRRIGATED.

____ 1/4 ____ 1/4 SEC ____

____ 1/4 SE 1/4 SEC 33

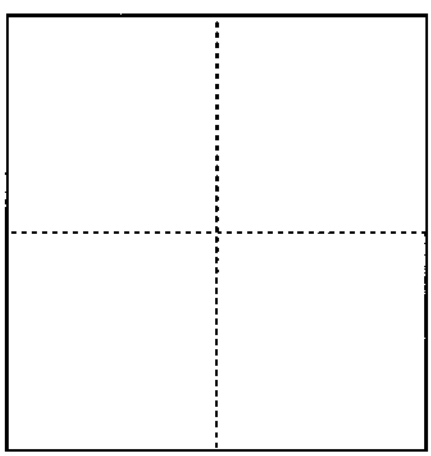

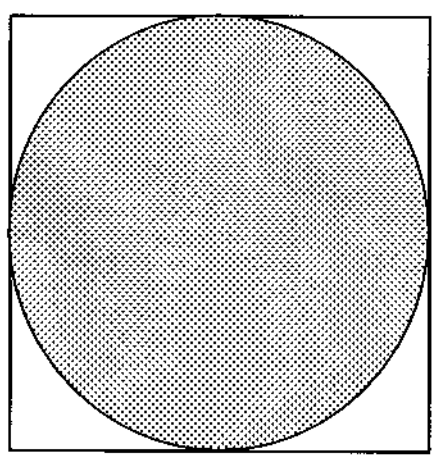

REMARKS: ____

SIGNATURE: ____ DATE: 11/6/2009

PUMPAGE INVENTORY FIELD REPORT

BASIN NO: 170 PERMIT NO: 58424

WELL: YES X NO ____ METER SER NO: ____

PUMP: YES X NO ____ PUMP TYPE: SSD

MOTOR: YES X NO ____ MOTOR TYPE: ELEC

METER: YES ____ NO X METER READ: ____

PHOTO: YES ____ NO X ACRES IRR: 97.5

BENEFICIAL USE: YES X NO ____ PORTION ____ ALL X TYPE IRR

IF PARTIAL USE, SKETCH OF LAND IRRIGATED.

____ 1/4 ____ 1/4 SEC ____

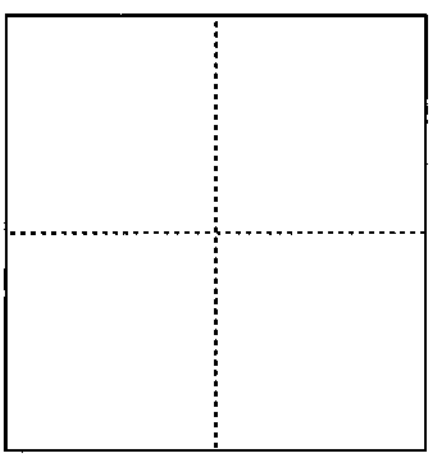

____ 1/4 NE 1/4 SEC 02

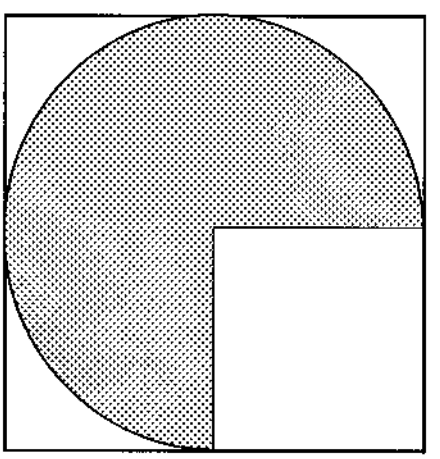

REMARKS: ____

SIGNATURE: ____ DATE: 11/6/2009

PUMPAGE INVENTORY FIELD REPORT

BASIN NO: 170 PERMIT NO: 58425

WELL: YES X NO ____ METER SER NO: ____

PUMP: YES X NO ____ PUMP TYPE: SSD

MOTOR: YES X NO ____ MOTOR TYPE: ELEC

METER: YES ____ NO X METER READ: ____

PHOTO: YES ____ NO X ACRES IRR: 31.4

BENEFICIAL USE: YES X NO ____ PORTION ____ ALL X TYPE IRR

IF PARTIAL USE, SKETCH OF LAND IRRIGATED.

____ 1/4 ____ 1/4 SEC ____

LT 1/4 03 1/4 SEC 02

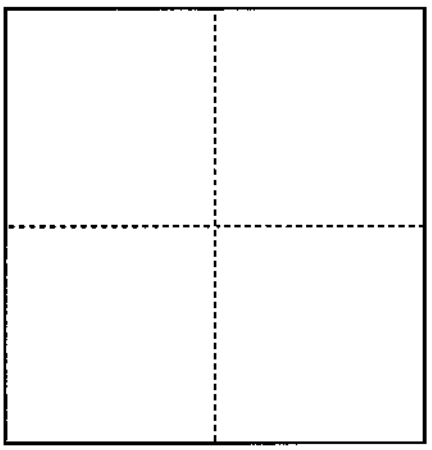

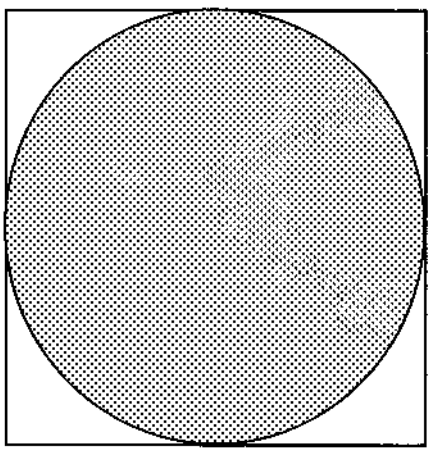

REMARKS: ____

SIGNATURE: ____ DATE: 11/6/2009

PUMPAGE INVENTORY FIELD REPORT

BASIN NO: 170 PERMIT NO: 62607

WELL: YES X NO ____ METER SER NO: ____

PUMP: YES X NO ____ PUMP TYPE: SUB

MOTOR: YES ____ NO ____ MOTOR TYPE: ____

METER: YES ____ NO ____ METER READ: ____

PHOTO: YES ____ NO X ACRES IRR: ____

BENEFICIAL USE: YES X NO ____ PORTION X ALL ____ TYPE CM

IF PARTIAL USE, SKETCH OF LAND IRRIGATED.

____ 1/4 ____ 1/4 SEC ____ ____ 1/4 ____ 1/4 SEC ____

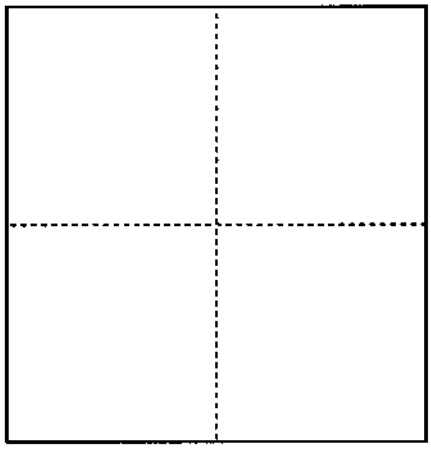

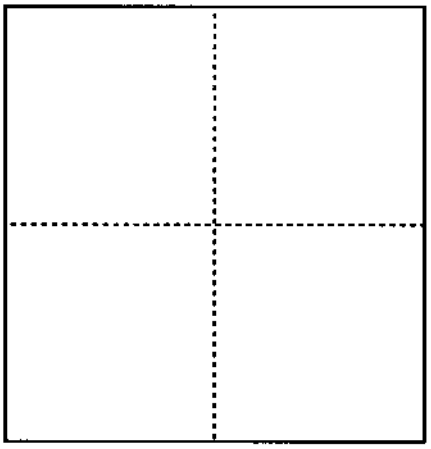

REMARKS: **5 - Mobile homes - some used as motel rooms**

2 - Travel trailers bar and restaurant

SIGNATURE: ____ DATE: 11/6/2009

PUMPAGE INVENTORY FIELD REPORT

BASIN NO: 170 PERMIT NO: 68277

WELL: YES X NO ____ METER SER NO: 0503348-10

PUMP: YES X NO ____ PUMP TYPE: SUB

MOTOR: YES X NO ____ MOTOR TYPE: ELEC

METER: YES X NO ____ METER READ: 878,863,000

PHOTO: YES ____ NO X ACRES IRR: 125.0

BENEFICIAL USE: YES X NO ____ PORTION ____ ALL X TYPE IRR

IF PARTIAL USE, SKETCH OF LAND IRRIGATED.

____ 1/4 ____ 1/4 SEC ____

____ 1/4 NE 1/4 SEC 33

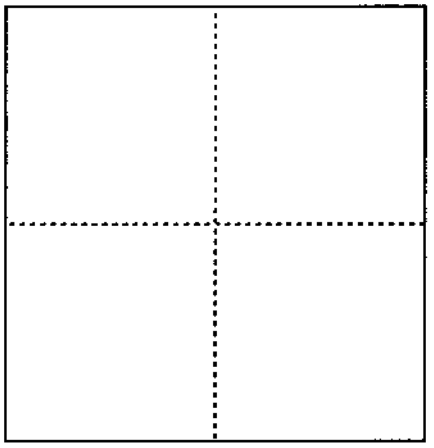

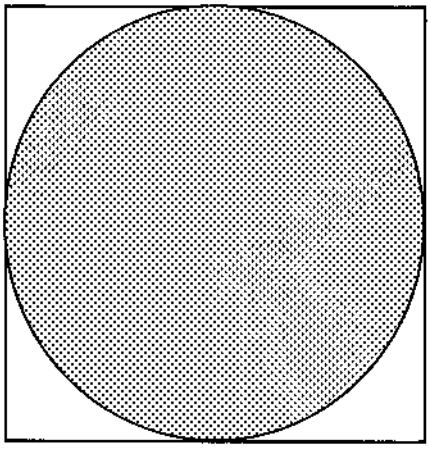

REMARKS:

10-21-08 - 619,049,000

11-06-09 - 878,863,000 = 259,814,000 gallons, 797.3 acre-feet

Well in NW corner

SIGNATURE: DATE: 11/6/2009