GROUND WATER PUMPAGE INVENTORY
INDIAN SPRINGS VALLEY, NO. 161
2009

IRRIGATION	69 ac-ft
QUASI-MUNICIPAL	451 ac-ft
COMMERCIAL AND OTHER USE	2 ac-ft
MINING	0 ac-ft
DOMESTIC	75 ac-ft
Domestic wells drilled in 2009 = 0 (Total wells = 75)	
Total	597 ac-ft

GROUND WATER PUMPAGE INVENTORY
INDIAN SPRINGS VALLEY, NO. 161
2009

NUMBER	STATUS	OWNER OF RECORD	PLACE OF USE 1/4	1/4	S	T	R	ACRES OR DUTY	ACRES IRR.	USED (A/F)	REMARKS
20628	Cert.	Indian Springs Water Co.		NW	9	16	56	798.00	QM	**289.87**	POD 20628: S/N 134826 (Well 1)
34725	Cert.										New meter installed 11-03-08
38859	Cert.										RD - 030323000 - 07-28-09
49045	Permit										
63469	Permit										POD 38859: S/N 02066136 (Well 2)
74693	Permit										RD - 33494600 - 07-28-09
74694	Permit										
74695	Permit										POD 63469: WNV
74696	Permit										
74905	Permit										
77228	Permit										
21767	Cert.	Madeline Gartland	NW	SW	9	16	56	7.64	CM	**0.00**	WV, not in use. 07-28-09
											17 Trailers on city water.
22190	Cert.	Sandstone Land & Cattle	NE	NE	11	16	55	4.83	QM	**0.00**	WNV. 07-28-09
28412	Cert.	Galen & Judith Albright	SW	SW	9	16	56	1.00	0.00	**1.34**	S/N 63440586
											RD - 01029100 - 09-22-08
											RD - 01397800 - 07-28-09
28656	Cert.	Ellen Sargent	NW	SW	9	16	56	5.76	5.76	**11.10**	Domestic, trees, lawn, garden and
											Pasture Grass. S/N 60402485
											RD - 26460300 - 09-22-08
											RD - 29522900 - 07-28-09

GROUND WATER PUMPAGE INVENTORY
INDIAN SPRINGS VALLEY, NO. 161
2009

NUMBER	STATUS	OWNER OF RECORD	PLACE OF USE 1/4	1/4	S	T	R	ACRES OR DUTY	ACRES IRR.	USED (A/F)	REMARKS
28657	Cert.	Ann Brauer	NW	SW	9	16	56	7.27	5.87	**18.90**	Domestic, Trees, Lawn, Horses & Pasture Grass. S.N 60362019 RD - 52722100 - 09-22-08 RD - 57935000 - 07-28-09
28658	Cert.	Cloude Albright	TR	46	9	16	56	0.60	0.00	**1.00**	credited for domestic use
29731 36526	Cert. Permit	Cold Creek Canyon Home Owners Assoc.	NE	SE	1	18	55	227.40	QM	**57.09**	S/N 95-46-91-3 North well (#2) RD - (3)0389920 - 01-14-09 RD - (3)5391240 - 07-28-09 RD - (3)9376450 - 12-15-09 S/N 95-46-90-3 South well (#1) RD - (1)7938900 - 01-14-09 RD - (2)2407650 - 07-28-09 RD - (2)6026270 - 12-15-09
31126	Cert.	Weisse - Theurer	SW	47B		16	56	0.19	0.00	**0.22**	S/N 78384518 1 MH, trees & lawn RD - 2179440 - 09-25-08 RD - 2238690 - 07-28-09
38283	Cert.	Betty Glover	TR	43C		16	56	1.38	DOM	**1.38**	S/N 673381 meter removed. 1 MH RD - 0522250 - 07-28-09
39555	Cert.	Galen Albright	SW SE **TOTAL**	SW SW	9	16	56	0.82 1.32 2.14	0.82 1.32 2.14	**8.40**	S/N 60481840 RD - 05261800 - 09-22-08 RD - 07579200 - 07-28-09
39660	Cert.	George Thomas	NW	NW	16	16	56	1.01	QM	**1.01**	1 AH, lawn & trees. No meter. 07-28-09

GROUND WATER PUMPAGE INVENTORY
INDIAN SPRINGS VALLEY, NO. 161
2009

NUMBER	STATUS	OWNER OF RECORD	PLACE OF USE 1/4	1/4	S	T	R	ACRES OR DUTY	ACRES IRR.	USED (A/F)	REMARKS
50967	Abr	Flanders	SW	SE	8	16	56	1.20	0.00	**0.00**	well not in use. Rights moved to Permit 74693
51572 51573 66651 66652	Cert. Cert. Permit Permit	Air Force - US		N2	8	16	56	172.13	QM	**101.81**	POD 51573 & 66652: Well 1 S/N 20072440-04 RD - 25684700 - 07-28-09 RD - 13464800 - 07-28-08 POD 51572 & 66651: Well 2 S/N 20070829-04 RD - 27279600 - 07-28-09 RD - 14737500 - 07-28-08 POD 51574 (WDR): Well 3 S/N 20070261-04 RD - 26873200 - 07-28-09 RD - 18461100 - 07-28-08
54508	Cert.	Jerry & Carrie Weisse	TR	48B	9	16	56	1.00	1.00	**2.89**	S/N 14013164 RD - 3342350 - 09-22-08 RD - 4140080 - 07-28-09
54509	Cert.	Gene Ray	TR	48B	9	16	56	1.00	0.00	**2.10**	S/N 37913261 RD - 18081300 - 09-25-08 RD - 18653800 - 07-28-09
61082	Permit	Cactus Springs 50 LLC	NE	NE	11	16	55	36.20	QM	**1.00**	Cactus Springs Bar closed S/N 33693205 Installed 12-18-06 RD - 5042750 - 07-28-09 credited for domestic use

GROUND WATER PUMPAGE INVENTORY
INDIAN SPRINGS VALLEY, NO. 161
2009

NUMBER	STATUS	OWNER OF RECORD	PLACE OF USE 1/4	1/4	S	T	R	ACRES OR DUTY	ACRES IRR.	USED (A/F)	REMARKS
64603	Permit	Sheila Becker	NE	43A	9	16	56	14.48	1.00	**5.43**	Gas Station, RV-Park & Casino S/N 97533632 RD - 13555200 - 09-22-08 RD - 15053300 - 07-28-09
67458	Cert.	Phillip Benjamin	TR	45	9	16	56	0.70			S/N 57302708 North well
71743	Cert.							1.02			RD - 19126000 - 09-22-08
76875	Cert.							0.70			RD - 20691000 - 07-28-09
			TOTAL					2.42	2.42	**9.39**	S/N 65520802 South well RD - 2404800 - 09-22-08 RD - 3429890 - 07-28-09
69358	Permit	John H. Koot	SE	SE	36	17	55	4.81	CM	**1.00**	S/N 78969197
69360	Permit							13.43	CM		Cold Creek. Credited for dom. use. Gate locked 07-28-09
74127	Permit	James Fisher	TR	48C	16	16	56	1.40	1.40	**7.89**	S/N 150859 RD - 01703900 - 09-25-08 RD - 03858300 - 07-28-09
									TOTAL:	**521.80**	

Verified with field notes: _____, P.E.

2009

Indian Springs Valley
No. 161

Inventory Field Notes

compiled by
John Guillory, P.E.

State of Nevada
Division of Water Resources
Southern Nevada Branch Office

PUMPAGE INVENTORY FIELD REPORT

BASIN NO: 161 PERMIT NO: 28412

WELL: YES X NO ____ METER SER NO: 63440586

PUMP: YES X NO ____ PUMP TYPE: SUB

MOTOR: YES ____ NO X MOTOR TYPE: ____

METER: YES X NO ____ METER READ: 01397800

PHOTO: YES ____ NO X ACRES IRR: 0

BENEFICIAL USE: YES X NO ____ PORTION X ALL ____ TYPE IRR

IF PARTIAL USE, SKETCH OF LAND IRRIGATED.

____ 1/4 ____ 1/4 SEC ____

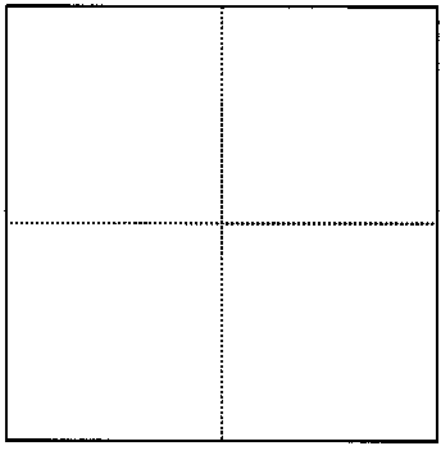

____ 1/4 ____ 1/4 SEC ____

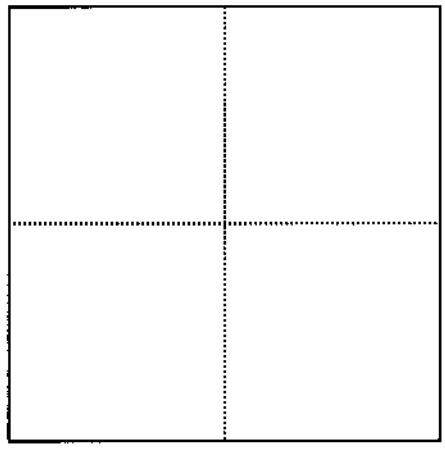

REMARKS: ____

SIGNATURE: ____ P.E. DATE: 7/28/2009

PUMPAGE INVENTORY FIELD REPORT

BASIN NO: 161 PERMIT NO: 28656

WELL: YES X NO ____ METER SER NO: 60402485

PUMP: YES X NO ____ PUMP TYPE: ____

MOTOR: YES ____ NO X MOTOR TYPE: ____

METER: YES X NO ____ METER READ: 29522900

PHOTO: YES ____ NO X ACRES IRR: 5.76

BENEFICIAL USE: YES X NO ____ PORTION ____ ALL X TYPE IRR

IF PARTIAL USE, SKETCH OF LAND IRRIGATED.

____ 1/4 ____ 1/4 SEC ____

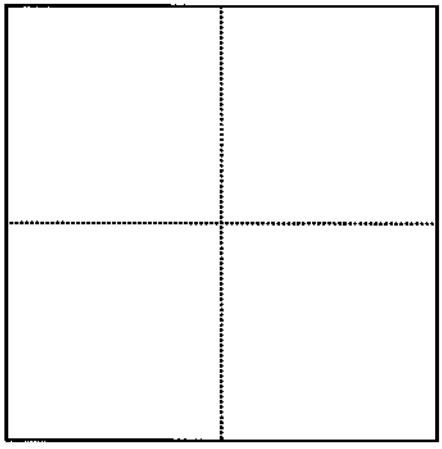

____ 1/4 ____ 1/4 SEC ____

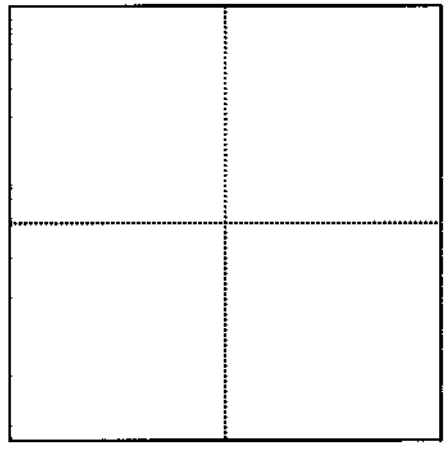

REMARKS: ____

SIGNATURE: ____ P.E. DATE: 7/28/2009

PUMPAGE INVENTORY FIELD REPORT

BASIN NO: 161 PERMIT NO: 28657

WELL: YES X NO ____ METER SER NO: 60362019

PUMP: YES X NO ____ PUMP TYPE: SUB

MOTOR: YES ____ NO X MOTOR TYPE: ____

METER: YES X NO ____ METER READ: 57935000

PHOTO: YES ____ NO X ACRES IRR: 5.87

BENEFICIAL USE: YES X NO ____ PORTION X ALL ____ TYPE IRR

IF PARTIAL USE, SKETCH OF LAND IRRIGATED.

____ 1/4 ____ 1/4 SEC ____

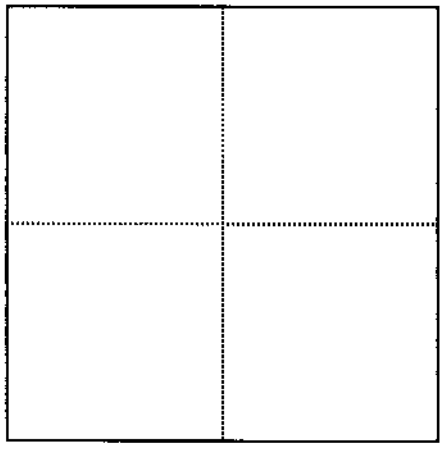

____ 1/4 ____ 1/4 SEC ____

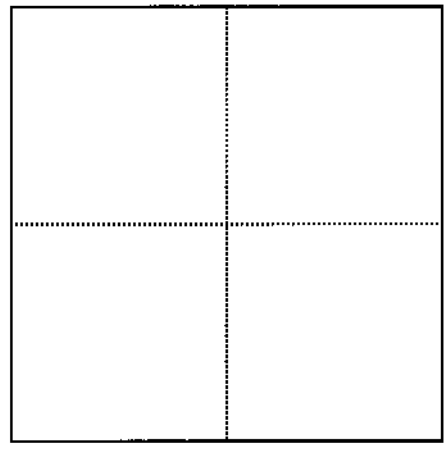

REMARKS: Domestic Use, Trees, Horses & Pasture Grass

SIGNATURE: _____, P.E. DATE: 7/28/2009

PUMPAGE INVENTORY FIELD REPORT

BASIN NO: 161 PERMIT NO: 28658

WELL: YES X NO ____ METER SER NO: ____

PUMP: YES X NO ____ PUMP TYPE: SUB

MOTOR: YES ____ NO X MOTOR TYPE: ____

METER: YES ____ NO X METER READ: ____

PHOTO: YES ____ NO X ACRES IRR: 0

BENEFICIAL USE: YES ____ NO X PORTION ____ ALL ____ TYPE ____

IF PARTIAL USE, SKETCH OF LAND IRRIGATED.

____ 1/4 ____ 1/4 SEC ____

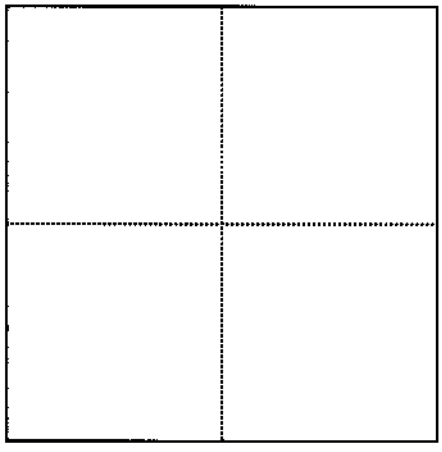

____ 1/4 ____ 1/4 SEC ____

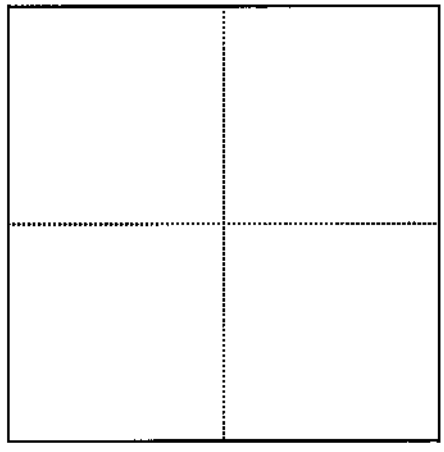

REMARKS: 1 Home, Lawn and Trees

SIGNATURE: P.E. DATE: 7/28/2009

PUMPAGE INVENTORY FIELD REPORT

BASIN NO: 161 PERMIT NO: 31126

WELL: YES X NO ____ METER SER NO: 78384518

PUMP: YES X NO ____ PUMP TYPE: SUB

MOTOR: YES ____ NO X MOTOR TYPE: ____

METER: YES X NO ____ METER READ: 2238690

PHOTO: YES ____ NO X ACRES IRR: 0

BENEFICIAL USE: YES ____ NO X PORTION ____ ALL ____ TYPE ____

IF PARTIAL USE, SKETCH OF LAND IRRIGATED.

____ 1/4 ____ 1/4 SEC ____

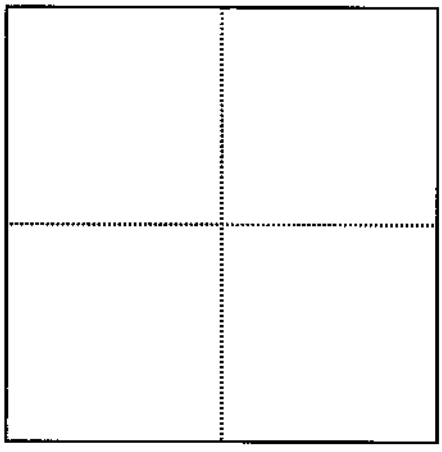

____ 1/4 ____ 1/4 SEC ____

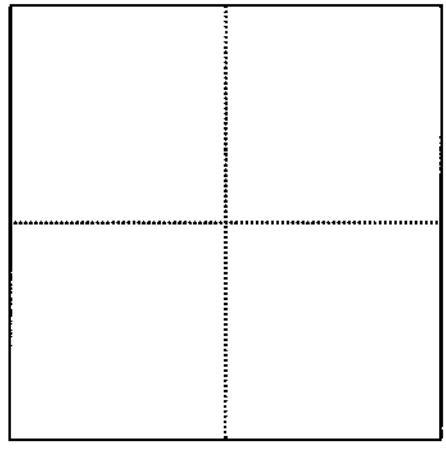

REMARKS: Domestic Use Only

SIGNATURE: P.E. DATE: 7/28/2009

PUMPAGE INVENTORY FIELD REPORT

BASIN NO: 161 PERMIT NO: 39555

WELL: YES X NO METER SER NO: 60481840

PUMP: YES X NO PUMP TYPE: SUB

MOTOR: YES NO X MOTOR TYPE:

METER: YES X NO METER READ: 07579200

PHOTO: YES NO X ACRES IRR: 2.14

BENEFICIAL USE: YES X NO PORTION ALL X TYPE IRR

IF PARTIAL USE, SKETCH OF LAND IRRIGATED.

1/4 1/4 SEC

1/4 1/4 SEC

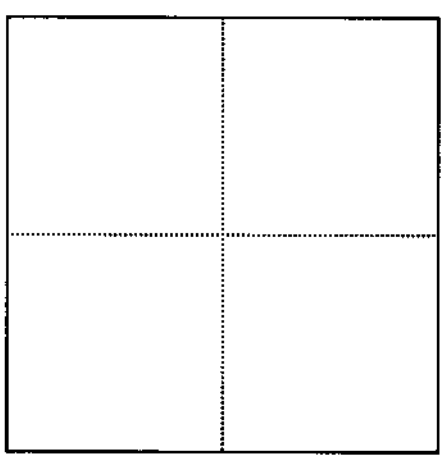

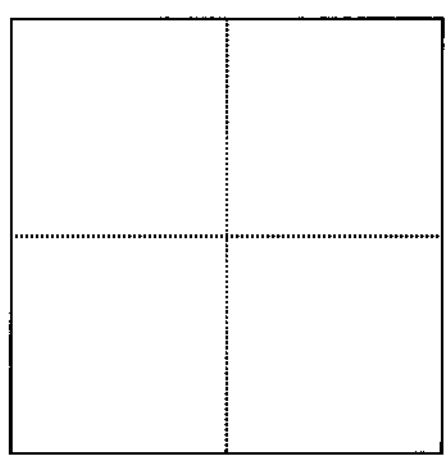

REMARKS:

SIGNATURE: P.E. DATE: 7/28/2009

PUMPAGE INVENTORY FIELD REPORT

BASIN NO: 161 PERMIT NO: 54508

WELL: YES X NO ____ METER SER NO: 14013164

PUMP: YES X NO ____ PUMP TYPE: ____

MOTOR: YES ____ NO X MOTOR TYPE: ____

METER: YES X NO ____ METER READ: 4140080

PHOTO: YES ____ NO X ACRES IRR: 1

BENEFICIAL USE: YES X NO ____ PORTION ____ ALL X TYPE IRR

IF PARTIAL USE, SKETCH OF LAND IRRIGATED.

____ 1/4 ____ 1/4 SEC ____

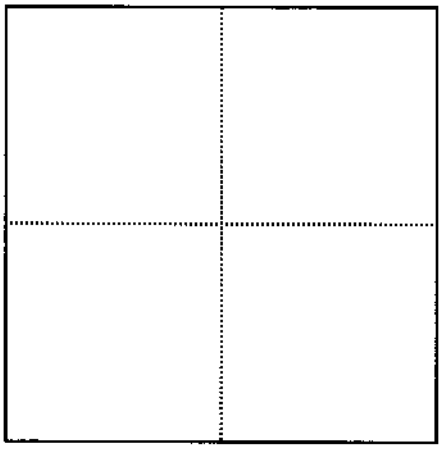

____ 1/4 ____ 1/4 SEC ____

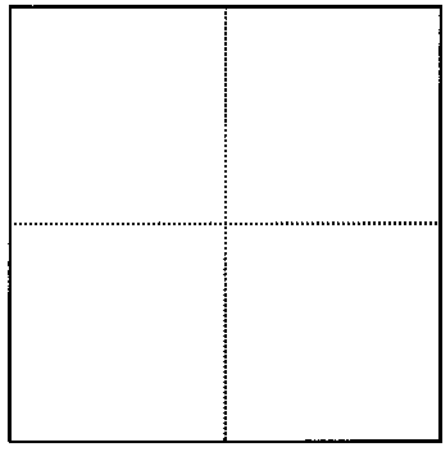

REMARKS: Well in small shed

SIGNATURE: P.E. DATE: 7/28/2009

PUMPAGE INVENTORY FIELD REPORT

BASIN NO: 161 PERMIT NO: 54509

WELL: YES X NO ____ METER SER NO: 379113261

PUMP: YES X NO ____ PUMP TYPE: SUB

MOTOR: YES ____ NO X MOTOR TYPE: ____

METER: YES X NO ____ METER READ: 18653800

PHOTO: YES ____ NO X ACRES IRR: 0

BENEFICIAL USE: YES ____ NO X PORTION ____ ALL ____ TYPE ____

IF PARTIAL USE, SKETCH OF LAND IRRIGATED.

____ 1/4 ____ 1/4 SEC ____

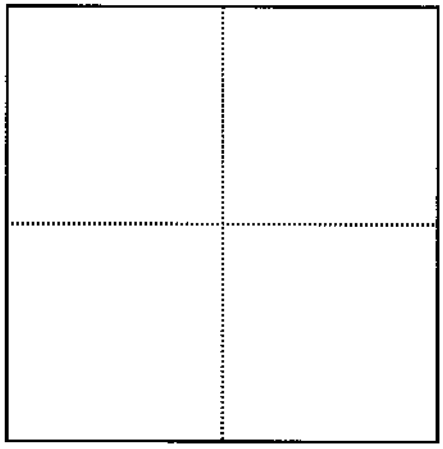

____ 1/4 ____ 1/4 SEC ____

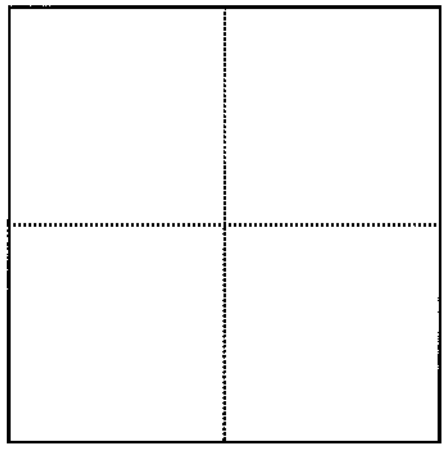

REMARKS: Dogs

SIGNATURE: P.E. DATE: 7/28/2009

PUMPAGE INVENTORY FIELD REPORT

BASIN NO: 161 PERMIT NO: 64603

WELL: YES X NO ____ METER SER NO: 97533632

PUMP: YES X NO ____ PUMP TYPE: SUB

MOTOR: YES ____ NO X MOTOR TYPE: ____

METER: YES X NO ____ METER READ: 15053300

PHOTO: YES ____ NO X ACRES IRR: 1

BENEFICIAL USE: YES X NO ____ PORTION X ALL ____ TYPE IRR

IF PARTIAL USE, SKETCH OF LAND IRRIGATED.

____ 1/4 ____ 1/4 SEC ____

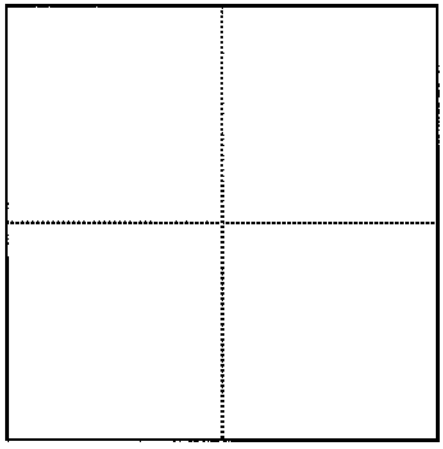

____ 1/4 ____ 1/4 SEC ____

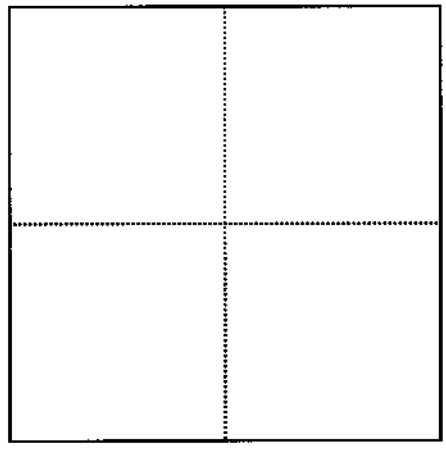

REMARKS: Indian Springs RV Park, Casino, trees

SIGNATURE: P.E. DATE: 7/28/2009

PUMPAGE INVENTORY FIELD REPORT

BASIN NO: 161

PERMIT NO: 67458, 71743, & 76875

WELL: YES X NO ____

METER SER NO: ____

PUMP: YES X NO ____

PUMP TYPE: SUB

MOTOR: YES ____ NO X

MOTOR TYPE: ____

METER: YES ____ NO X

METER READ: ____

PHOTO: YES ____ NO X

ACRES IRR: 2.42

BENEFICIAL USE: YES X NO ____ PORTION ____ ALL X TYPE IRR

IF PARTIAL USE, SKETCH OF LAND IRRIGATED.

____ 1/4 ____ 1/4 SEC ____

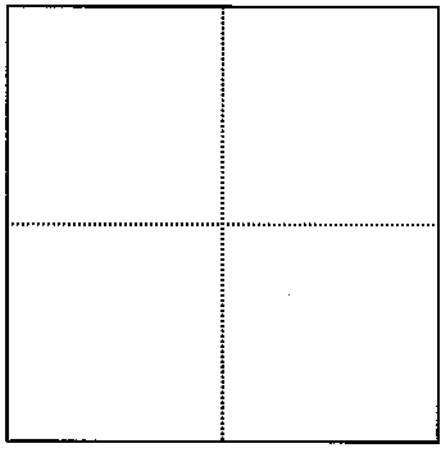

____ 1/4 ____ 1/4 SEC ____

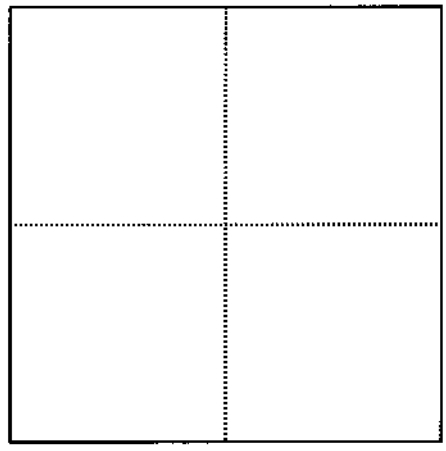

REMARKS: POD 67458 (North well): S/N 65520802; Reading - 3429890

POD 71743 & 76875 (South well): S/N 57302708; Reading - 206910000

SIGNATURE: P.E.

DATE: 7/28/2009

PUMPAGE INVENTORY FIELD REPORT

BASIN NO: 161 PERMIT NO: 74127

WELL: YES X NO ____ METER SER NO: 150859

PUMP: YES X NO ____ PUMP TYPE: ____

MOTOR: YES ____ NO X MOTOR TYPE: ____

METER: YES X NO ____ METER READ: 03858300

PHOTO: YES ____ NO X ACRES IRR: 1.4

BENEFICIAL USE: YES X NO ____ PORTION ____ ALL X TYPE IRR

IF PARTIAL USE, SKETCH OF LAND IRRIGATED.

____ 1/4 ____ 1/4 SEC ____

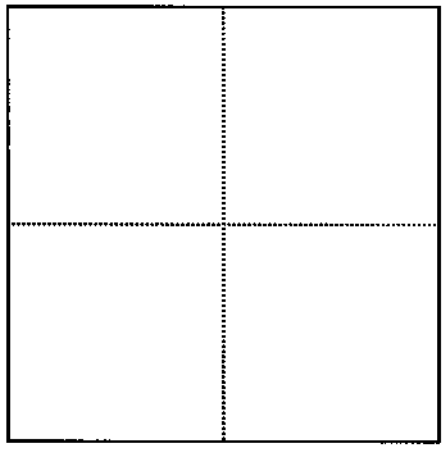

____ 1/4 ____ 1/4 SEC ____

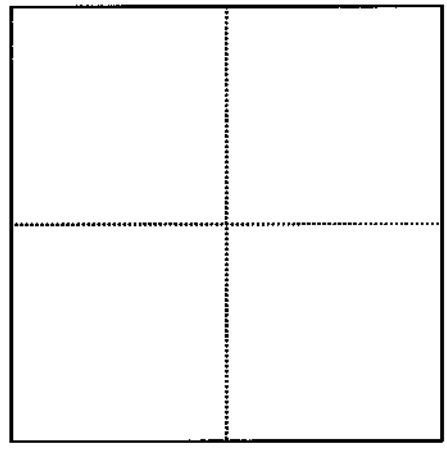

REMARKS: ____

SIGNATURE: ____, P.E. DATE: 7/28/2009