GROUND WATER PUMPAGE INVENTORY
INDIAN SPRINGS VALLEY, NO 161
2000

INDIAN SPRINGS SEWAGE (Quasi-Municipal Town)	428.9 Ac-Ft
INDIAN SPRINGS AIR FORCE BASE	88.4 Ac-Ft
INDIAN SPRINGS VALLEY (PERMITS)	109.3 ~~99.5~~ Ac-Ft
INDIAN SPRINGS VALLEY (DOMESTIC)	82.0 Ac-Ft

Domestic wells drilled in 2000 = 1

TOTAL	708.6 ~~698.8~~ Ac-Ft

GROUND WATER PUMPAGE INVENTORY
INDIAN SPRINGS VALLEY, NO. 161
2000

NUMBER	STATUS	OWNER OF RECORD	PLACE OF USE 1/4	1/4	S	T	R	ACRES OR DUTY	ACRES IRR.	USED (A/F)	REMARKS
11731	Cert.	Harnedy & Dane	TR	43A	9	16	56	14.50	0.00	**0.00**	Well not in use
21589	Cert.	George Fisher	SW	NE	47	16	56	12.90	QM	**0.00**	QM - 28 trailers, 36 Space trailer park on municipal water
21590	Cert.										
21591	Cert.										
21767	Cert.	Madeline Gartland	TR	43D	9	16	56	7.60	QM	**3.75**	15 Trailers, using well & municipal water use figured at .25 ac-ft per trailer
28412	Cert.	Jolene Cozby	SW	SW	9	16	56	5.00	2.60	**12.50**	Irrigation, 1 home, lawn & trees
28656	Cert.	Jim Sargent	TR 46		9	16	56	8.96	1.00	**5.00**	Domestic, 20 trees, lawn, garden
28657	Cert.	James Brauer	TR 46		9	16	56	7.27	1.00	**5.00**	1 trailer, 150 trees within POU equiv. To approx. 1.0 acre of irrigation no meter
28658	Cert.	Cora & Albright	SW	48A		16	56	2.79	0.50	**2.50**	2 trailer, lawn irrigation
28861	Cert.	Benjamin & Young	TR	45	9	16	56	2.96	2.46 ~~0.50~~	12.30 ~~2.50~~	wjc. See file for correction 6-12-01 2 Homes, 100 trees, horses, lawn 10-29-99 Could not locate well
29578	Cert.	Josef Wagner	TR	43	9	16	56	13.40	CM	**0.00**	35 trailers, Oasis Trailer Court; no meter
38285	Cert.	Josef Wagner	TR	43	9	16	56	4.80	CM	**0.00**	On municipal water

GROUND WATER PUMPAGE INVENTORY
INDIAN SPRINGS VALLEY, NO. 161
2000

NUMBER	STATUS	OWNER OF RECORD	PLACE OF USE 1/4	1/4	S	T	R	ACRES OR DUTY	ACRES IRR.	USED (A/F)	REMARKS
29731	Cert.	Rudin Construction	NE	SE	1	18	55	4.51	QM	**28.80**	Well 2 Serial No. 81-3-172 Reading on 10-29-99 4409890 Reading on 11-2-00 10095030
36526	Permit	Rudin Construction	NE	SE	1	18	55	227.40	QM	**1.53**	Well 1 Serial No. 9546903 Reading on 10-29-99 2055690 Reading on 11-02-00 2555430
31126	Cert.	Warren Flanders	SW	47B		16	56	3.67	0.25	**1.25**	1 trailer, trees & lawn
38283	Cert.	Elmer Glover	TR	43C		16	56	1.36	CM	**0.00**	1 trailer, some trees & lawn
38284	Cert.	Charles Smith	TR	47A		16	56	5.19	CM	**0.00**	17 trailers, Stone Haven 2 on municipal water; no meter
39555	Permit	Galen Albright	SW	SW	9	16	56	3.62			Pasture grass
			SE	SW				1.32			
			TOTAL					4.94	4.94	**24.70**	
39660	Cert.	Irene Thomas	NW	NW	16	16	56	1.01	QM	**1.01**	2 homes, lawn & trees
50967	Cert.	Flanders	SW	SE	8	16	56	1.20	0.20	**1.28**	CF-31126, 1 Mobile Home, lawn & orchard Meter reading on 10-29-99 12902300 Meter reading on 10-31-00 13318700
54508	Permit	Young	TR	48B	9	16	56	1.00	0.00	**1.00**	1 home, lawn & trees. Domestic use

GROUND WATER PUMPAGE INVENTORY
INDIAN SPRINGS VALLEY, NO. 161
2000

NUMBER	STATUS	OWNER OF RECORD	PLACE OF USE 1/4	1/4	S	T	R	ACRES OR DUTY	ACRES IRR.	USED (A/F)	REMARKS
54509	Cert.	Ray	TR	48B	9	16	56	1.00	1.00	**2.67**	1 home, lawn & trees Meter on 10-29-99 09416400 Meter on 10-31-00 - 10286400
61082	Cert.	Sandstone Land	NE	NE	11	16	55	36.20	QM	**5.00**	Cactus Springs area; 1 trailer Bar and Restaurant, Lawn & Trees
64603	Permit	Shella Becker	NE	43A	9	16	56	14.50	QM	**1.00**	RV-Park, Irrigation of trees Meter on 10-31-00-00324900

TOTAL: ~~99.49~~ 109.29

w.h.c. 6-12-01
see P#28861

Verified with field notes: Walter L. Lanchlain

2000

Indian Springs Valley

Inventory Field Notes

compiled by
Walter Candelaria

State of Nevada
Division of Water Resources
Southern Nevada Branch Office

PUMPAGE INVENTORY FIELD REPORT

BASIN NO: 161 PERMIT NO: 11731

WELL: YES ✓ NO ____ METER SER NO: ____

PUMP: YES ____ NO ✓ PUMP TYPE: ____

MOTOR: YES ____ NO ✓ MOTOR TYPE: ____

METER: YES ____ NO ✓ METER READ: ____

PHOTO: YES ____ NO ✓ ACRES IRR: 0

BENEFICIAL USE: YES ___ NO ✓ PORTION ___ ALL ___ TYPE ____

IF PARTIAL USE, SKETCH OF LAND IRRIGATED.

____1/4 ____1/4 SEC ____ ____1/4 ____1/4 SEC ____

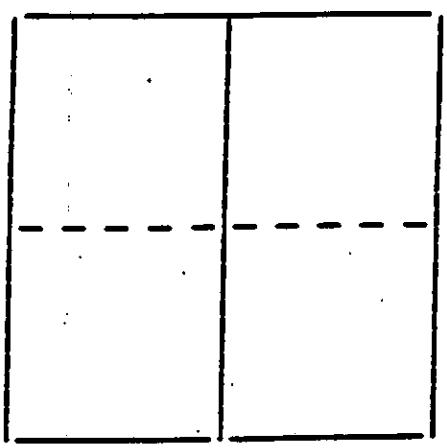

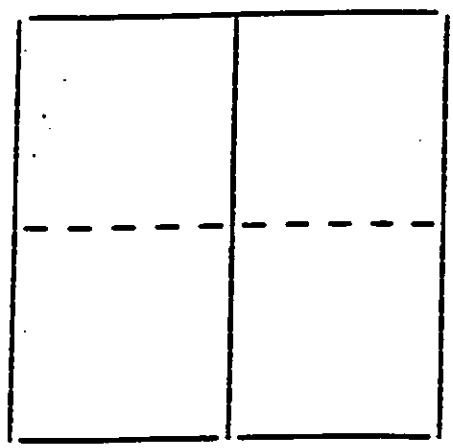

REMARKS: THIS PERMIT BECAME PERMIT #64603

SIGNATURE: Walter L. Sandelin DATE: 10-31-00

PUMPAGE INVENTORY FIELD REPORT

BASIN NO: 161 PERMIT NO: 21589-21590-21591

WELL: YES 3 NO ____ METER SER NO: ____

PUMP: YES 2 NO ____ PUMP TYPE: ____

MOTOR: YES 2 NO ____ MOTOR TYPE: ____

METER: YES ____ NO ✓ METER READ: ____

PHOTO: YES ____ NO ✓ ACRES IRR: ____

BENEFICIAL USE: YES ___ NO ✓ PORTION ___ ALL ___ TYPE ____

IF PARTIAL USE, SKETCH OF LAND IRRIGATED.

____1/4 ____1/4 SEC ____ ____1/4 ____1/4 SEC ____

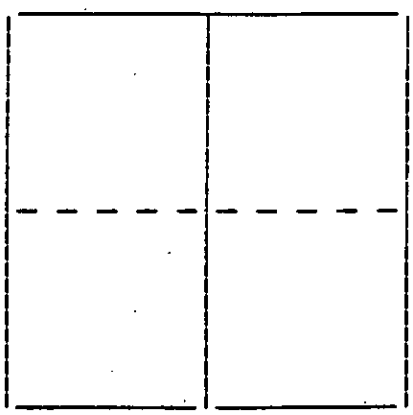

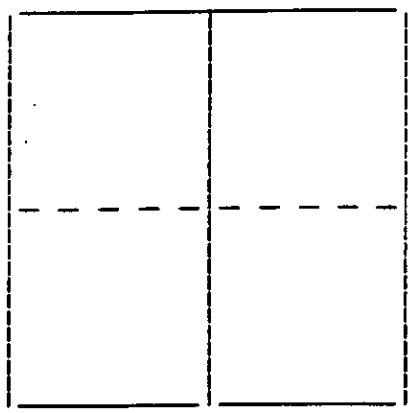

REMARKS: THIS LOCATION IS THE J.C. TRAILER PARK. 3 WELLS EXIST BUT ALL TRAILERS ARE ON CITY WATER. NO USE OF WELLS

SIGNATURE: Walter L. Sandefur DATE: 10-31-00

PUMPAGE INVENTORY FIELD REPORT

BASIN NO: 161 PERMIT NO: 21767

WELL: YES ✓ NO ____ METER SER NO: ____

PUMP: YES ✓ NO ____ PUMP TYPE: SUB

MOTOR: YES ✓ NO ____ MOTOR TYPE: ____

METER: YES ____ NO ✓ METER READ: ____

PHOTO: YES ____ NO ✓ ACRES IRR: ____

BENEFICIAL USE: YES ✓ NO ___ PORTION ✓ ALL ___ TYPE QM

IF PARTIAL USE, SKETCH OF LAND IRRIGATED.

____1/4 ____1/4 SEC ____ ____1/4 ____1/4 SEC ____

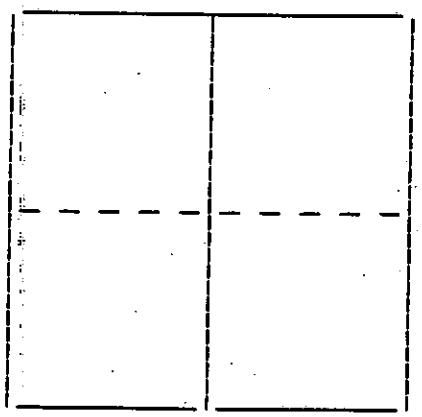

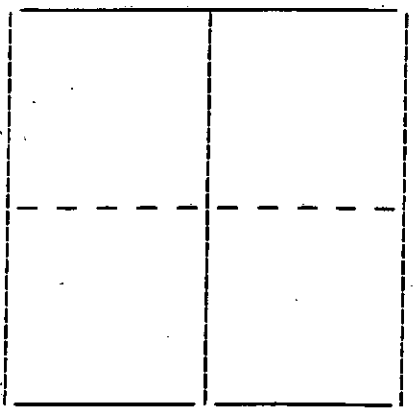

REMARKS: 15 TRAILER PARK USING WATER FROM WELL.

SIGNATURE: Walter L. Sandelain DATE: 10-31-00

PUMPAGE INVENTORY FIELD REPORT

BASIN NO: 161 PERMIT NO: 25712

WELL: YES ✓ NO ____ METER SER NO: ____

PUMP: YES ____ NO ✓ PUMP TYPE: ____

MOTOR: YES ____ NO ✓ MOTOR TYPE: ____

METER: YES ____ NO ✓ METER READ: ____

PHOTO: YES ____ NO ✓ ACRES IRR: ____

BENEFICIAL USE: YES ____ NO ✓ PORTION ____ ALL ____ TYPE ____

IF PARTIAL USE, SKETCH OF LAND IRRIGATED.

____ 1/4 ____ 1/4 SEC ____ ____ 1/4 ____ 1/4 SEC ____

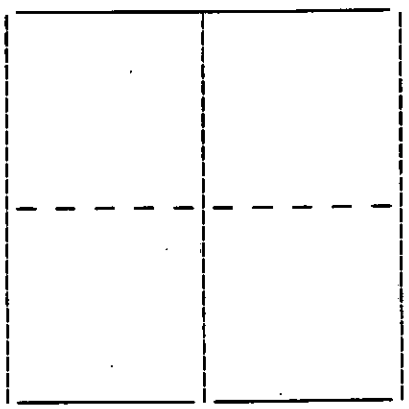

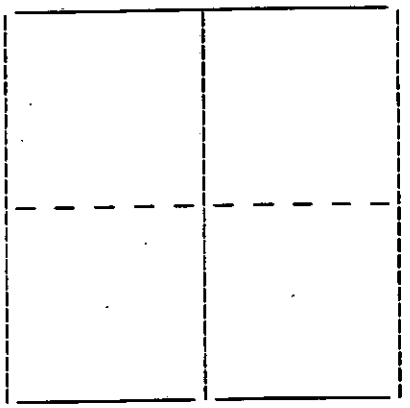

REMARKS: Well Not Being Used

SIGNATURE: Walter L. Candelaria DATE: 10-31-00

PUMPAGE INVENTORY FIELD REPORT

BASIN NO: 161 PERMIT NO: 28412

WELL: YES ✓ NO ____ METER SER NO: 9853292

PUMP: YES ✓ NO ____ PUMP TYPE: Sub.

MOTOR: YES ✓ NO ____ MOTOR TYPE: ____

METER: YES ✓ NO ____ METER READ: 08663700

PHOTO: YES ____ NO ✓ ACRES IRR: 2.6

BENEFICIAL USE: YES ✓ NO ____ PORTION ✓ ALL ____ TYPE Irr

IF PARTIAL USE, SKETCH OF LAND IRRIGATED.

____1/4 ____1/4 SEC ____ ____1/4 ____1/4 SEC ____

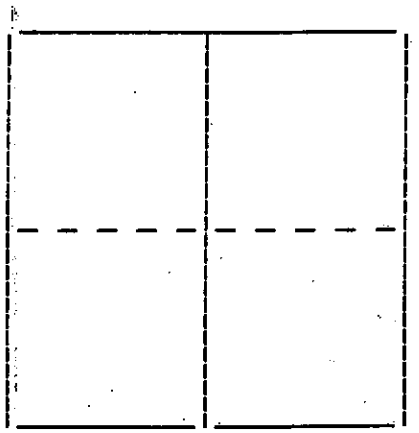

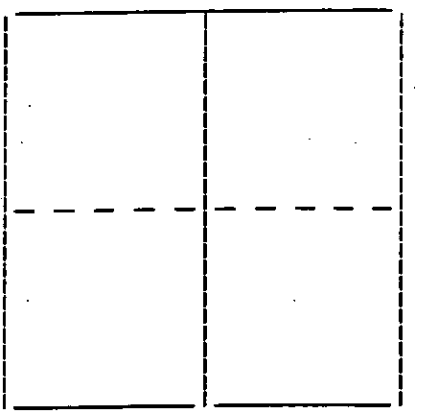

REMARKS: House, Pool Trees, Lawn

SIGNATURE: Walter L. Candelaire DATE: 10-31-00

PUMPAGE INVENTORY FIELD REPORT

BASIN NO: 161 PERMIT NO: 28656

WELL: YES ✓ NO ____ METER SER NO: ____

PUMP: YES ✓ NO ____ PUMP TYPE: Sub.

MOTOR: YES ✓ NO ____ MOTOR TYPE: ____

METER: YES ____ NO ✓ METER READ: ____

PHOTO: YES ____ NO ✓ ACRES IRR: 1

BENEFICIAL USE: YES ✓ NO ___ PORTION ✓ ALL ___ TYPE ____

IF PARTIAL USE, SKETCH OF LAND IRRIGATED.

____1/4 ____1/4 SEC ____ ____1/4 ____1/4 SEC ____

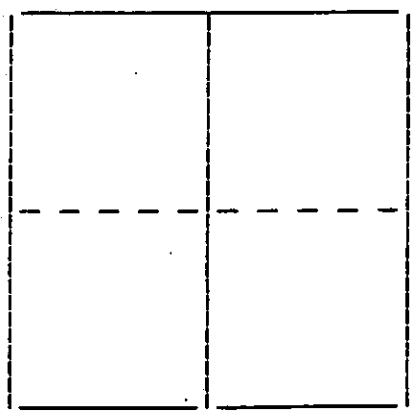

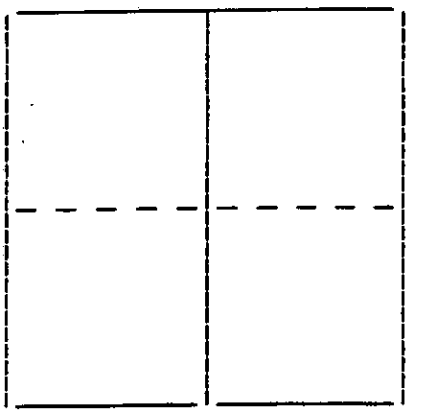

REMARKS: Two Homes, One Trailer Lawn, Garden and 20 Trees

SIGNATURE: Walter L. Landolamin DATE: 10-31-00

PUMPAGE INVENTORY FIELD REPORT

BASIN NO: 161 PERMIT NO: 28657

WELL: YES ✓ NO ____ METER SER NO: ____

PUMP: YES ✓ NO ____ PUMP TYPE: ____

MOTOR: YES ____ NO ✓ MOTOR TYPE: ____

METER: YES ____ NO ✓ METER READ: ____

PHOTO: YES ____ NO ✓ ACRES IRR: 1.00

BENEFICIAL USE: YES ✓ NO ____ PORTION ✓ ALL ____ TYPE ____

IF PARTIAL USE, SKETCH OF LAND IRRIGATED.

____1/4 ____1/4 SEC ____ ____1/4 ____1/4 SEC ____

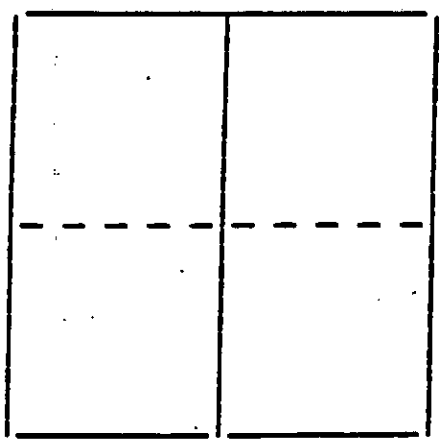

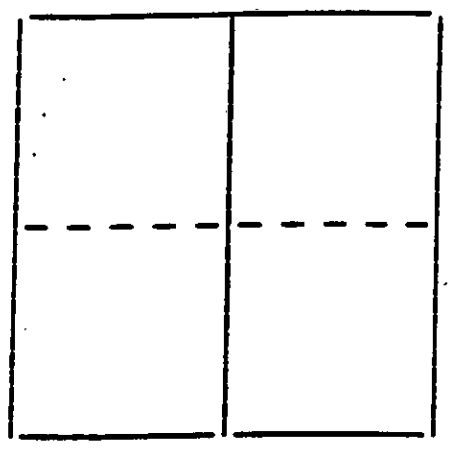

REMARKS: ONE TRAILER, APX. 150 TREES

SIGNATURE: Walter L. Chamblain DATE: 10-31-00

PUMPAGE INVENTORY FIELD REPORT

BASIN NO: 161 PERMIT NO: 28658

WELL: YES ✓ NO ____ METER SER NO: ____

PUMP: YES ✓ NO ____ PUMP TYPE: Sub

MOTOR: YES ✓ NO ____ MOTOR TYPE: ____

METER: YES ____ NO ✓ METER READ: ____

PHOTO: YES ____ NO ✓ ACRES IRR: 0.50

BENEFICIAL USE: YES ✓ NO ____ PORTION ✓ ALL ____ TYPE ____

IF PARTIAL USE, SKETCH OF LAND IRRIGATED.

____ 1/4 ____ 1/4 SEC ____ ____ 1/4 ____ 1/4 SEC ____

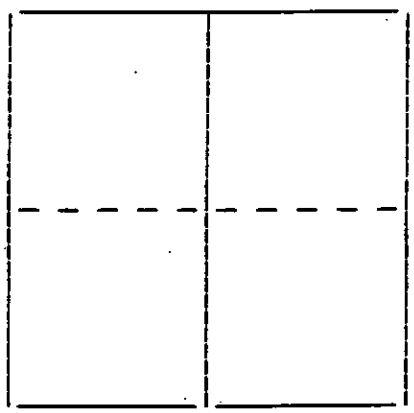

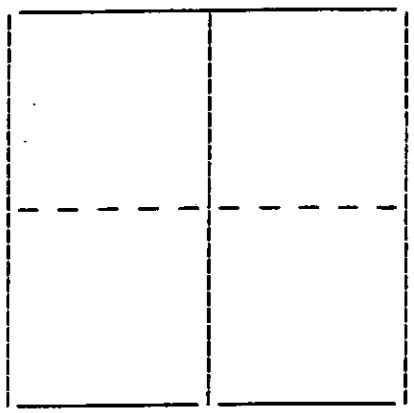

REMARKS: Two Trailers 30 Trees Lawn

SIGNATURE: Walter L. Candelaria DATE: 10-31-00

PUMPAGE INVENTORY FIELD REPORT

BASIN NO: 161 PERMIT NO: 28861

WELL: YES ✓ NO ____ METER SER NO: ____

PUMP: YES ✓ NO ____ PUMP TYPE: Sub.

MOTOR: YES ✓ NO ____ MOTOR TYPE: ____

METER: YES ____ NO ✓ METER READ: ____

PHOTO: YES ____ NO ✓ ACRES IRR: ~~0.50~~ 2.46

BENEFICIAL USE: YES ✓ NO ____ PORTION ✓ ALL ~~✓~~ TYPE ____

IF PARTIAL USE, SKETCH OF LAND IRRIGATED.

____1/4 ____1/4 SEC ____ ____1/4 ____1/4 SEC ____

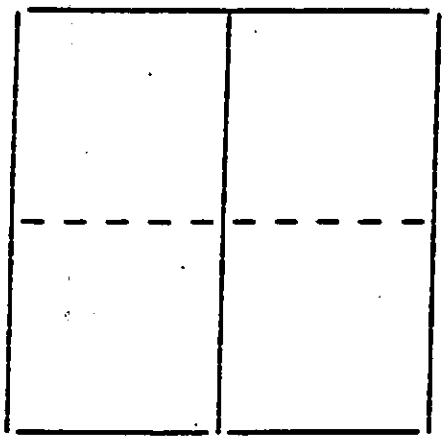

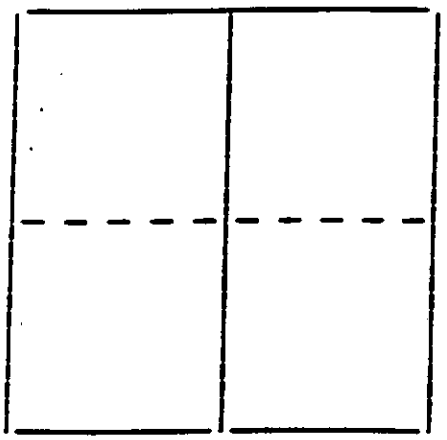

REMARKS: Two Homes, 100 Trees, Horses, Lawn

SIGNATURE: Walter L. Vandelaan DATE: 10-31-00

PUMPAGE INVENTORY FIELD REPORT

BASIN NO: 161 PERMIT NO: 29578-38285

WELL: YES 2 NO ____ METER SER NO: ____

PUMP: YES 2 NO ____ PUMP TYPE: Sub.

MOTOR: YES 2 NO ____ MOTOR TYPE: ____

METER: YES ____ NO ✓ METER READ: ____

PHOTO: YES ____ NO ✓ ACRES IRR: ____

BENEFICIAL USE: YES ___ NO ✓ PORTION ___ ALL ___ TYPE ____

IF PARTIAL USE, SKETCH OF LAND IRRIGATED.

____1/4 ____1/4 SEC ____ ____1/4 ____1/4 SEC ____

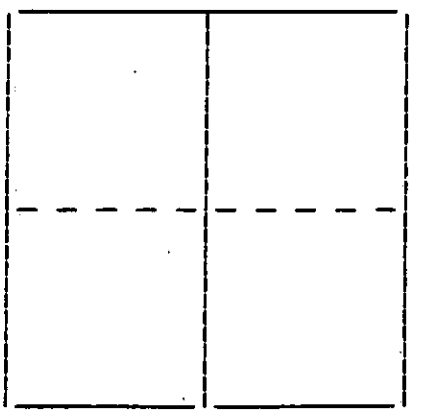

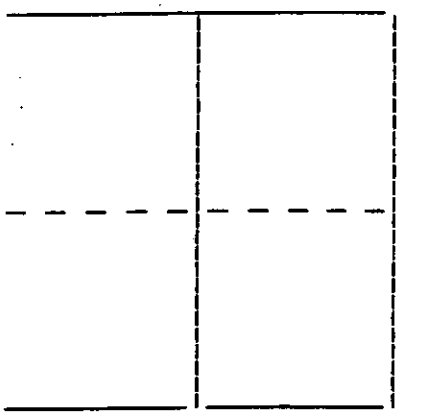

REMARKS: This P.B.U. is The Oasis Trailer Park Well Exist, But Not In Use All Trailers on City Water.

SIGNATURE: Walter L. Lambkin DATE: 10-31-00

PUMPAGE INVENTORY FIELD REPORT

BASIN NO: 161 PERMIT NO: 29731

WELL: YES ✓ NO ____ METER SER NO: 81-3-172

PUMP: YES ✓ NO ____ PUMP TYPE: SUB.

MOTOR: YES ✓ NO ____ MOTOR TYPE: ____

METER: YES ✓ NO ____ METER READ: 0095030

PHOTO: YES ____ NO ✓ ACRES IRR: ____

BENEFICIAL USE: YES ✓ NO ____ PORTION ____ ALL ✓ TYPE ____

IF PARTIAL USE, SKETCH OF LAND IRRIGATED.

____1/4 ____1/4 SEC ____ ____1/4 ____1/4 SEC ____

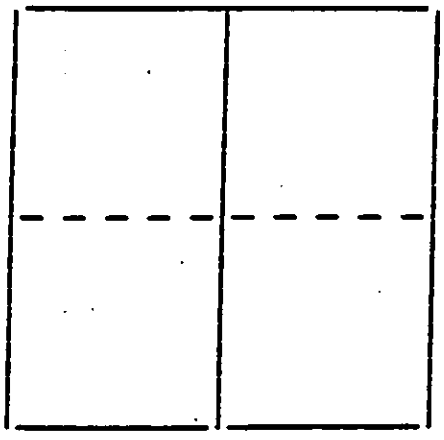

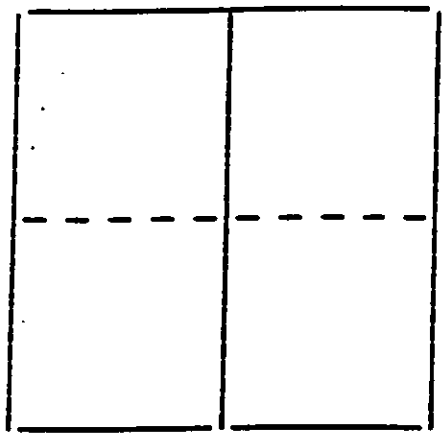

REMARKS: WELL #2

SIGNATURE: Walter L. Landhair DATE: 11-2-00

PUMPAGE INVENTORY FIELD REPORT

BASIN NO: 161 PERMIT NO: 36526

WELL: YES ✓ NO ____ METER SER NO: 95-4690-3

PUMP: YES ✓ NO ____ PUMP TYPE: ____

MOTOR: YES ✓ NO ____ MOTOR TYPE: ____

METER: YES ✓ NO ____ METER READ: 2555430

PHOTO: YES ____ NO ✓ ACRES IRR: ____

BENEFICIAL USE: YES ✓ NO ____ PORTION ✓ ALL ____ TYPE ____

IF PARTIAL USE, SKETCH OF LAND IRRIGATED.

____1/4 ____1/4 SEC ____

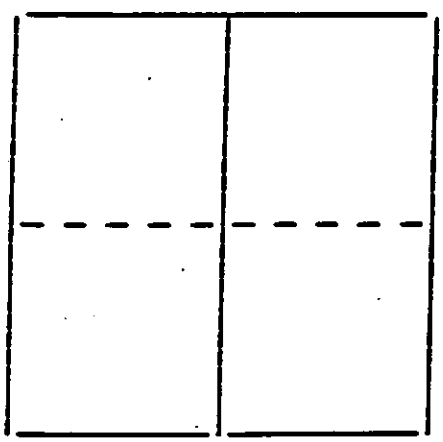

____1/4 ____1/4 SEC ____

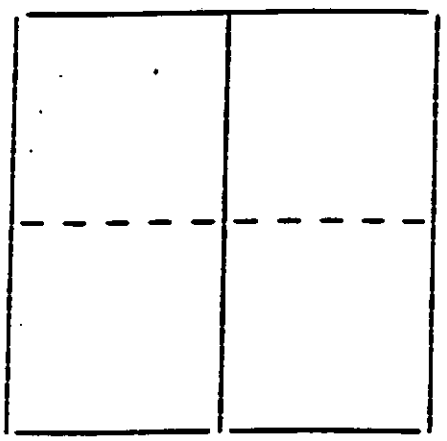

REMARKS: WELL #1

SIGNATURE: Walter L. Sandblaire DATE: 11-2-00

PUMPAGE INVENTORY FIELD REPORT

BASIN NO: 161 PERMIT NO: 31126

WELL: YES ✓ NO ____ METER SER NO: ____

PUMP: YES ✓ NO ____ PUMP TYPE: Sub.

MOTOR: YES ____ NO ✓ MOTOR TYPE: ____

METER: YES ____ NO ✓ METER READ: ____

PHOTO: YES ____ NO ✓ ACRES IRR: 0.25

BENEFICIAL USE: YES ✓ NO ___ PORTION ✓ ALL ___ TYPE ____

IF PARTIAL USE, SKETCH OF LAND IRRIGATED.

____1/4 ____1/4 SEC ____ ____1/4 ____1/4 SEC ____

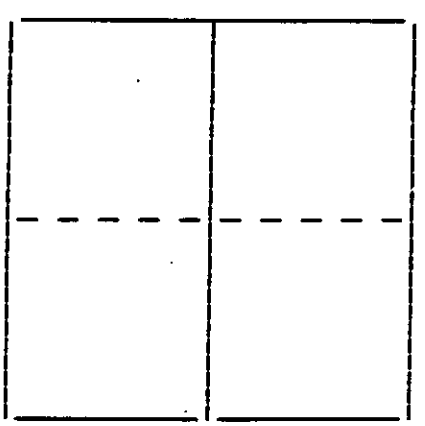

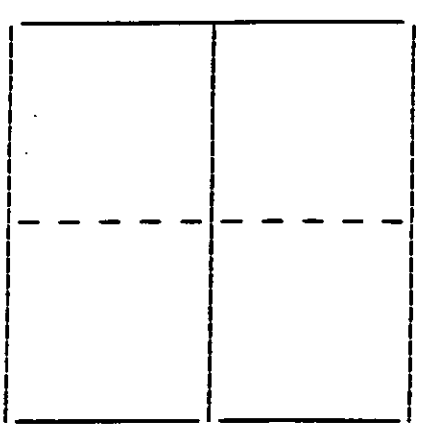

REMARKS: One Trailer 12 Trees, Lawn

SIGNATURE: Walter L. Vandelaan DATE: 10-31-00

PUMPAGE INVENTORY FIELD REPORT

BASIN NO: 161 PERMIT NO: 38283

WELL: YES ✓ NO ____ METER SER NO: 673381

PUMP: YES ✓ NO ____ PUMP TYPE: ____

MOTOR: YES ____ NO ____ MOTOR TYPE: ____

METER: YES ✓ NO ____ METER READ: 052250

PHOTO: YES ____ NO ✓ ACRES IRR: ____

BENEFICIAL USE: YES ___ NO ✓ PORTION ___ ALL ___ TYPE ____

IF PARTIAL USE, SKETCH OF LAND IRRIGATED.

____1/4 ____1/4 SEC ____ ____1/4 ____1/4 SEC ____

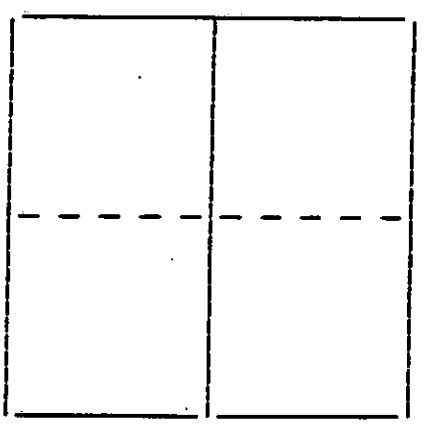

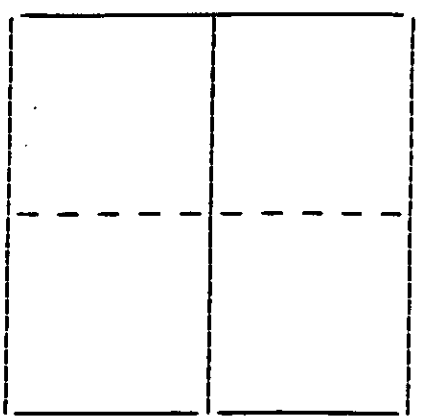

REMARKS: No Power To Well No Use Per Owner Meter on Floor of Well House Not Hooked Up.

SIGNATURE: Walter L. Franklin DATE: 10-31-00

PUMPAGE INVENTORY FIELD REPORT

BASIN NO: 161 PERMIT NO: 38284

WELL: YES ✓ NO ____ METER SER NO: ____

PUMP: YES ✓ NO ____ PUMP TYPE: ____

MOTOR: YES ____ NO ____ MOTOR TYPE: ____

METER: YES ____ NO ✓ METER READ: ____

PHOTO: YES ____ NO ✓ ACRES IRR: ____

BENEFICIAL USE: YES ____ NO ✓ PORTION ____ ALL ____ TYPE ____

IF PARTIAL USE, SKETCH OF LAND IRRIGATED.

____1/4 ____1/4 SEC ____ ____1/4 ____1/4 SEC ____

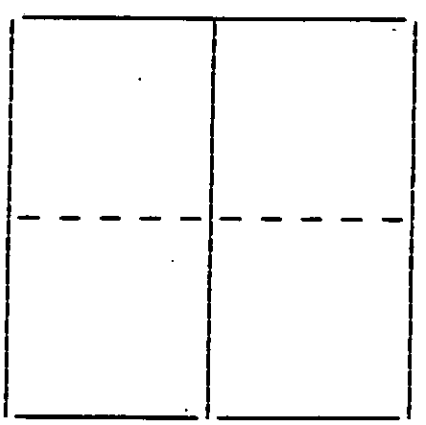

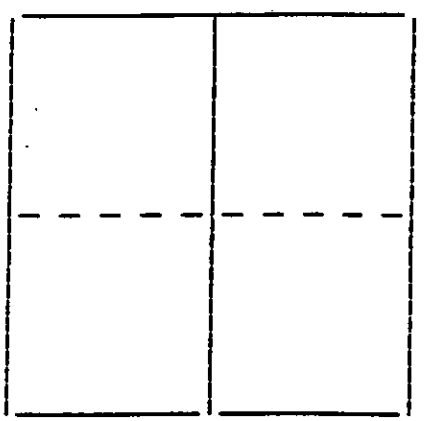

REMARKS: NO USE ALL TRAILERS ON MUNICIPAL WATER

SIGNATURE: [signature] DATE: 10-31-00

PUMPAGE INVENTORY FIELD REPORT

BASIN NO: 161 PERMIT NO: 39555

WELL: YES ✓ NO ____ METER SER NO: ____

PUMP: YES ✓ NO ____ PUMP TYPE: Sub.

MOTOR: YES ✓ NO ____ MOTOR TYPE: ____

METER: YES ____ NO ✓ METER READ: ____

PHOTO: YES ____ NO ✓ ACRES IRR: 4.94

BENEFICIAL USE: YES ✓ NO ___ PORTION ___ ALL ✓ TYPE ____

IF PARTIAL USE, SKETCH OF LAND IRRIGATED.

____1/4 ____1/4 SEC ____ ____1/4 ____1/4 SEC ____

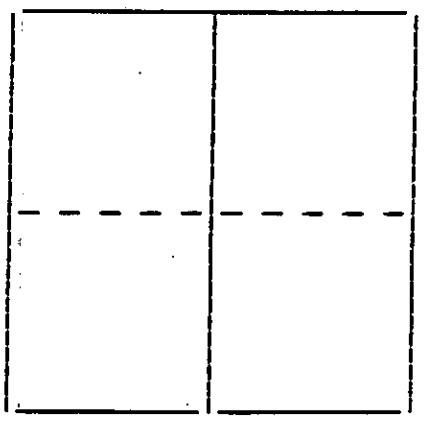

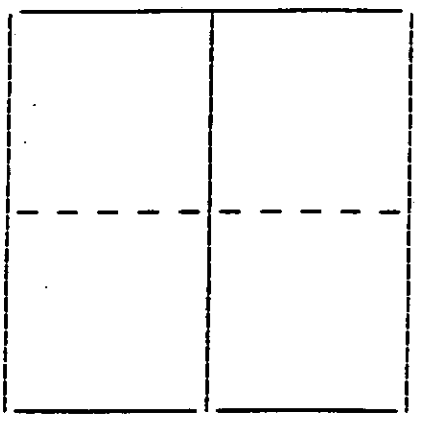

REMARKS: ____

SIGNATURE: Walter L. Vandelaire DATE: 10-31-03

PUMPAGE INVENTORY FIELD REPORT

BASIN NO: 161 PERMIT NO: 39660

WELL: YES ✓ NO ____ METER SER NO: ____

PUMP: YES ✓ NO ____ PUMP TYPE: ____

MOTOR: YES ✓ NO ____ MOTOR TYPE: Sub

METER: YES ____ NO ✓ METER READ: ____

PHOTO: YES ____ NO ✓ ACRES IRR: ____

BENEFICIAL USE: YES ✓ NO ___ PORTION ___ ALL ✓ TYPE QM

IF PARTIAL USE, SKETCH OF LAND IRRIGATED.

____1/4 ____1/4 SEC ____ ____1/4 ____1/4 SEC ____

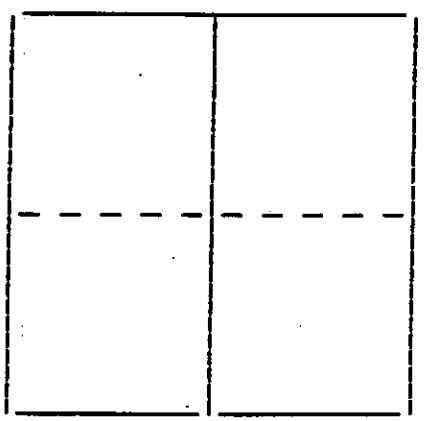

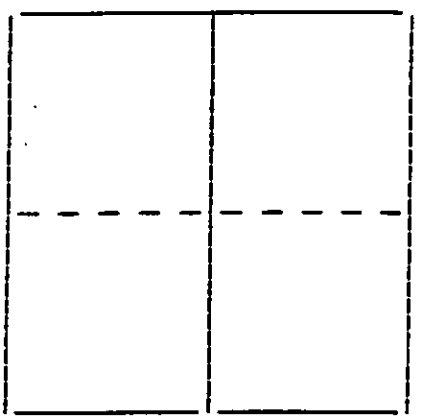

REMARKS: Two Homes Lawn & Trees

SIGNATURE: Walter L. Chamberlain DATE: 10-31-00

PUMPAGE INVENTORY FIELD REPORT

BASIN NO: 161 PERMIT NO: 50967

WELL: YES ✓ NO ____ METER SER NO: 100780

PUMP: YES ✓ NO ____ PUMP TYPE: ____

MOTOR: YES ✓ NO ____ MOTOR TYPE: Sub.

METER: YES ✓ NO ____ METER READ: 13318700

PHOTO: YES ____ NO ✓ ACRES IRR: 0.20

BENEFICIAL USE: YES ✓ NO ____ PORTION ✓ ALL ____ TYPE ____

IF PARTIAL USE, SKETCH OF LAND IRRIGATED.

____1/4 ____1/4 SEC ____ ____1/4 ____1/4 SEC ____

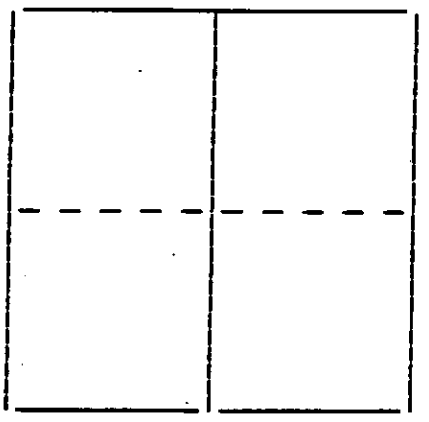

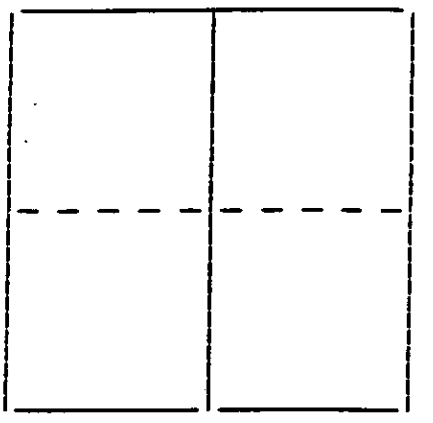

REMARKS: ____

SIGNATURE: Walter D. Cardelina DATE: 10-31-00

PUMPAGE INVENTORY FIELD REPORT

BASIN NO: 161 PERMIT NO: 54508

WELL: YES ✓ NO ____ METER SER NO: ____

PUMP: YES ✓ NO ____ PUMP TYPE: Sub.

MOTOR: YES ✓ NO ____ MOTOR TYPE: ____

METER: YES ____ NO ✓ METER READ: ____

PHOTO: YES ____ NO ✓ ACRES IRR: 0.00

BENEFICIAL USE: YES ✓ NO ___ PORTION ___ ALL ✓ TYPE ____

IF PARTIAL USE, SKETCH OF LAND IRRIGATED.

____1/4 ____1/4 SEC ____ ____1/4 ____1/4 SEC ____

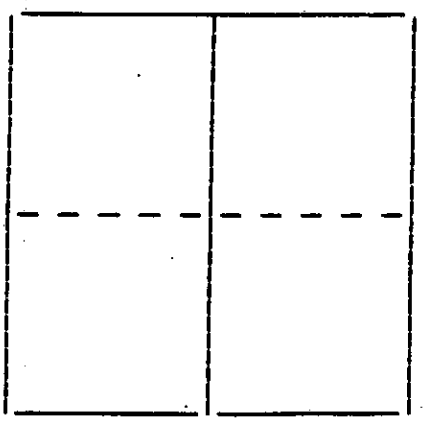

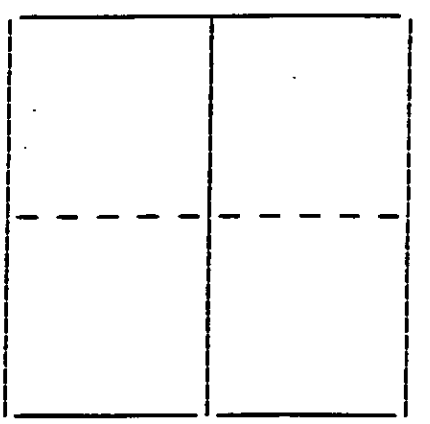

REMARKS: ____

SIGNATURE: Walter L. Vandelair DATE: 10-31-00

PUMPAGE INVENTORY FIELD REPORT

BASIN NO: 161 PERMIT NO: 54509

WELL: YES ✓ NO ____ METER SER NO: 37913261

PUMP: YES ✓ NO ____ PUMP TYPE: ____

MOTOR: YES ✓ NO ____ MOTOR TYPE: ____

METER: YES ✓ NO ____ METER READ: 10286400

PHOTO: YES ____ NO ✓ ACRES IRR: 1.00

BENEFICIAL USE: YES ✓ NO ___ PORTION ___ ALL ✓ TYPE ____

IF PARTIAL USE, SKETCH OF LAND IRRIGATED.

____1/4 ____1/4 SEC ____ ____1/4 ____1/4 SEC ____

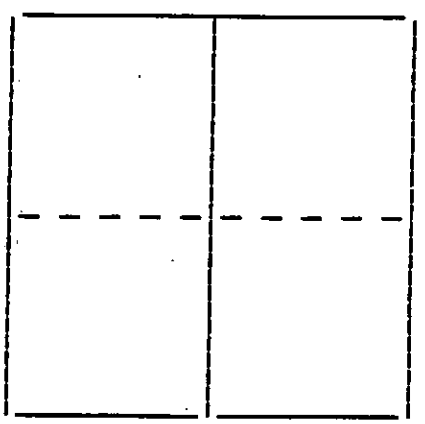

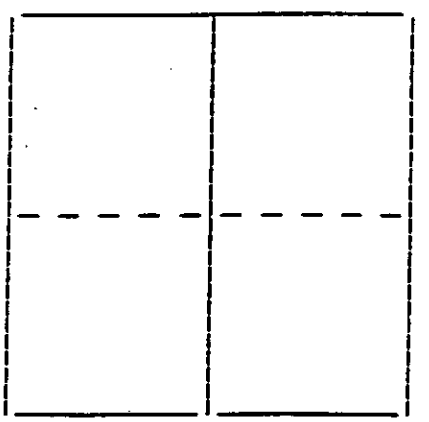

REMARKS: ____

SIGNATURE: Walter L. Sandstrom DATE: 10-31-000

PUMPAGE INVENTORY FIELD REPORT

BASIN NO: 161 PERMIT NO: 61082

WELL: YES ✓ NO ____ METER SER NO: ____

PUMP: YES ✓ NO ____ PUMP TYPE: Sub.

MOTOR: YES ✓ NO ____ MOTOR TYPE: ____

METER: YES ____ NO ✓ METER READ: ____

PHOTO: YES ____ NO ✓ ACRES IRR: ____

BENEFICIAL USE: YES ✓ NO ____ PORTION ✓ ALL ____ TYPE QM

IF PARTIAL USE, SKETCH OF LAND IRRIGATED.

____1/4 ____1/4 SEC ____ ____1/4 ____1/4 SEC ____

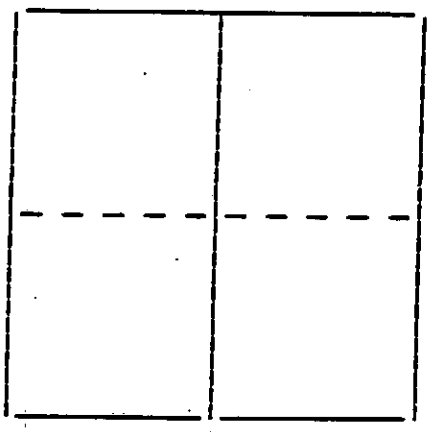

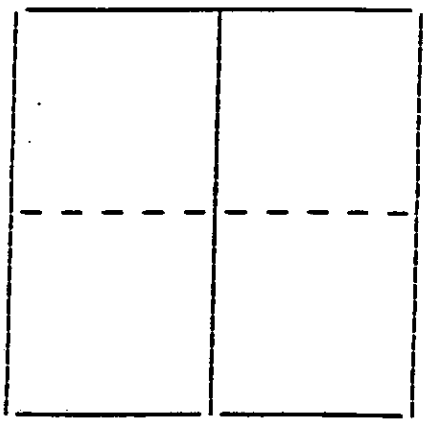

REMARKS: Bar, Restaurant, Care Taker's Trailer, Lawn Trees.

SIGNATURE: Walter L. Bandelaire DATE: 10-31-00

PUMPAGE INVENTORY FIELD REPORT

BASIN NO: 161 PERMIT NO: 64603

WELL: YES ✓ NO ____ METER SER NO: 97533632

PUMP: YES ✓ NO ____ PUMP TYPE: ____

MOTOR: YES ✓ NO ____ MOTOR TYPE: ____

METER: YES ✓ NO ____ 1ST READING METER READ: 00324900

PHOTO: YES ____ NO ✓ ACRES IRR: ____

BENEFICIAL USE: YES ✓ NO ___ PORTION ✓ ALL ___ TYPE ____

IF PARTIAL USE, SKETCH OF LAND IRRIGATED.

____1/4 ____1/4 SEC ____ ____1/4 ____1/4 SEC ____

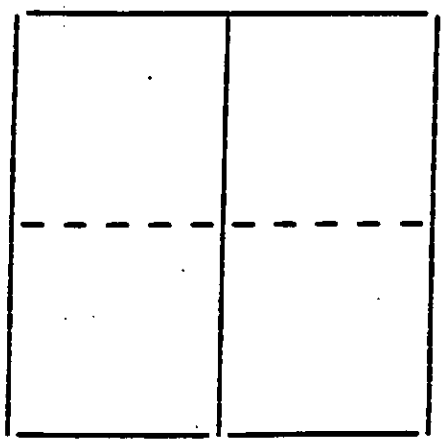

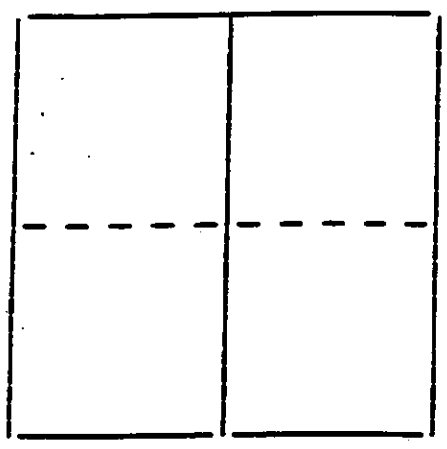

REMARKS: RV-PARK AND IRR. of TREES

SIGNATURE: Walter L. Vandekin DATE: 10-31-00

Indian Springs Sewage Co., Inc.

P O Box 585
Indian Springs, Nevada 89018
(702) 879-3788 - (702) 879-3728

Water and Sewer Service Since 1963

March 5, 2001

To:

Jason
Nevada State Division of Water Resources
(702) 486-2770
Fax (702) 486-2781

RE: Water pumped in 2000

Well # 1 East Boulder Lane

Total Water Pumped 99,503,000 gal.

Well # 2 Gretta Lane

Total Water Pumped 40,269,000 gal.

TOTAL 139,772,000 gal.

MONTHLY WATER USAGE
2000

CONTACT:LARRY KOCH
ADDRESS: PO BOX 569
INDIAN SPRINGS,NV 89018
PHONE: 702-652-0643
FAX: 702-652-0547

PERMITTEE: USAF

DATE OF REPORT:

WELL NAME	PERMIT NO	JAN	FEB	MAR	APR	MAY	JUN	JUL	AUG	SEP	OCT	NOV	DEC	TOTAL
EH-7	53885	1,126	1,159	1,374	1,784	2228		1,558	1,653	2283	1214	1224	1295	16,898
EH-2	50169	818	1,144	1,156	2,255	1,079		1,126	1,183	959	634	668	1006	12,028
BLM	56916	0	0	23	149	251		638	631	245	206	181	113	2,437
3-A	58150	18	43	38	23	23		40	0	0	0	0	0	185
3-B	58149	28	39	50	19	21		12	23	0	71	0	39	302
TECR	62503	1,307	996	1,205	1,610	1,752		2,697	2,161	1189	1281	996	1087	16,281
TPECR	48429	197	43	119	177	188.1		750.3	965	199.5	405.7	50.3	130.9	3,226
SFA	63001	17	22.5	31	42.7	39.4	46	73	90.6	59.1	62.4	58	39.7	582
IS # 1	51573	915	817.3	879	1,478.9	2,292	2,383	2,722.4	2,539	6,658	1797	1500	616.9	24,599
IS # 2	51572	327	349.2	158	329.4	500	438	493.9	456	411	122	300	118.1	4,203
IS # 3	64234	0	0	0	0	0	0	0	0	0	0	0	0	-
PT B	62502	20	16.6	16	57.5	53.1	57.1	64.9	74.9	315.2	51.9	50	16.9	795
		4,773	4,630	5,048	7,925.7	8427	2,925	10,176	9,777	12319	6045	5,027	4462.5	81,535

DCNR/DWR
Received
MAR 15 2001
LAS VEGAS OFFICE