GROUNDWATER PUMPAGE INVENTORY
FISHLAKE VALLEY, NO 117
2005

IRRIGATION	24,137 Ac-Ft
IRRIGATION (No Permits or Certificates)	4,378 Ac-Ft
MINING	8.97 Ac-Ft
QUASI-MUNICIPAL, RECREATION AND COMMERCIAL	400 Ac-Ft
DOMESTIC	163 Ac-Ft
Domestic wells drilled in 2005 = 5	
TOTAL	29,087 Ac-Ft

GROUNDWATER PUMPAGE INVENTORY
FISHLAKE VALLEY, NO. 117
2005

NUMBER	STATUS	OWNER OF RECORD	PLACE OF USE 1/4	1/4	S	T	R	ACRES OR DUTY	ACRES IRR.	USED (A/F)	REMARKS
10575	Cert.	Four Rent, Inc.	SE	SW	27	2	35	21.00	11.00		ACT-58198
10576	Cert.	(Circle L Ranch)	SW	SW				2.00	0.00		ACT-58199
10577	Cert.		SE	SE	28			4.00	0.00		ACT-58200
10578	Cert.		SW	SE				0.92	0.00		ACT-58201
11219	Cert.		NE	NE	33			39.00	0.00		ACT-58202
11220	Cert.		NW	NE				25.00	0.00		ACT-58203
11221	Cert.		SW	NE				3.00	0.00		ACT-58204
11222	Cert.		SE	NE				39.00	35.00		ACT-58205
11223	Cert.		NE	SE				39.00	30.00		ACT-58206
12599	Cert.		NW	SE				4.02	0.00		ACT-58209
12600	Cert.		SE	SE				10.00	8.00		ACT-58210
12601	Cert.		NE	NE	34			40.00	0.00		ACT-58211
12640	Cert.		NW	NE				40.00	0.00		ACT-58212
19337	Cert.		SW	NE				40.00	31.50		ACT-58214
19338	Cert.		SE	NE				10.00	10.00		ACT-58215
23311	Cert.		NE	NW				40.00	0.00		ACT-58217
23500	Cert.		NW	NW				39.00	0.00		ACT-58218
			SW	NW				37.00	30.00		
			SE	NW				26.00	0.00		Water is supplemental to
			NE	SW				40.00	35.00		surface rights from Leidy Creek.
			NW	SW				33.29	33.29		2.0 Ac-Ft/Ac
			SW	SW				12.00	12.00		Pasture.
			NE	SE				10.00	10.00		
								554.23	245.79	**491.58**	

GROUNDWATER PUMPAGE INVENTORY
FISHLAKE VALLEY, NO. 117
2005

NUMBER	STATUS	OWNER OF RECORD	PLACE OF USE 1/4	1/4	S	T	R	ACRES OR DUTY	ACRES IRR.	USED (A/F)	REMARKS
13103	Cert.	Herschell Hansen	SW	NE	21	2	35	37.30	37.30		Alfalfa
26367	Cert.		SE	NE				40.00	40.00		
			SW	NW	22			40.00	40.00		
			SE	NW				34.00	34.00		
								151.30	151.30	**756.50**	
13256	Cert.	Robert and	NW	NW	34	1	35	40.54	31.50		
25980	Cert.	Caroline A.	NE	NW				40.55	31.50		
31264	Cert.	Hartman	SW	NW				35.00	35.00		
34918	Cert.		SE	NW				30.20	30.20		
			NW	SW				30.20	30.20		
			NE	SW				30.20	30.20		
			SW	NE				32.47	32.47		
								239.16	221.07	**1105.35**	
13296	Cert.	Four Rent, Inc.	NW	NE	3	3	35	30.00	0.00		ACT-58213 supplemental to
		(Conley Dairy	SW	NE				40.00	0.00		surface rights from Busher Creek
		Farm and Wilamen	NW	SE				30.00	0.00		2.0 Ac-Ft/Ac. No inventory sheet
		Field)						100.00	0.00	**0.00**	
13296	Cert.	Four Rent, Inc.		W2				320.00			100% irrigated from Perry Aiken
			NW	SE				10.00			Creek and return flow. Included
			SW	SE				40.00			for informational purposes, not a
								370.00			part of the inventory.

GROUNDWATER PUMPAGE INVENTORY
FISHLAKE VALLEY, NO. 117
2005

NUMBER	STATUS	OWNER OF RECORD	PLACE OF USE 1/4	1/4	S	T	R	ACRES OR DUTY	ACRES IRR.	USED (A/F)	REMARKS
13413	Cert.	Daniel J. and	NW	NW	26	3	35	40.00	31.50		Alfalfa
17885	Cert.	Roberta L. Andrews	SW	NW				40.00	31.50		
		and Richard Bruinsma	NW	SW				40.00	31.50		
								120.00	94.50	**378.00**	
13586	Cert.	Rodney N. Hudson	SE	NW	4	2	35	23.03	0.00		Orchard
			NE	NW				1.00	1.00		
								24.03	1.00	**1.00**	
13973	Cert.	Four Rent, Inc.	NE	SE	9	3	35	35.60	5.60		2.0 Ac-Ft/Ac from groundwater
25313	Cert.	(Conley Dairy Farm	SE	SE				31.80	31.80		Also irrigated by Perry Aiken Creek
25314	Cert.	and Winkonley Ranch)		S2	10			320.00	207.00		N2 Sec. 10 also irrigated from
25315	Cert.			NW	14			160.00	63.00		same source, under ground,
25316	Cert.		NW	SW				40.00	31.50		surface and return flow.
27992	Cert.		NE	SW				40.00	0.00		
31284	Cert.		NW	NW	15			40.00	25.00		
			NE	NW				40.00	31.50		
			SW	NW				36.00	0.00		
			SE	NW				40.00	31.50		
				NE				160.00	126.00		
			NW	SE				40.00	40.00		
			NE	SE				40.00	31.50		
			NW	SW				11.70	0.00		
			NE	SW				38.23	20.00		
			NE	NE	16			20.50	20.50		
								1093.83	664.90	**1329.80**	

GROUNDWATER PUMPAGE INVENTORY
FISHLAKE VALLEY, NO. 117
2005

NUMBER	STATUS	OWNER OF RECORD	PLACE OF USE 1/4	1/4	S	T	R	ACRES OR DUTY	ACRES IRR.	USED (A/F)	REMARKS
14080	Cert.	R.G. Pennebaker	SW	SE	16	1	35	2.80	0.00	**1.00**	Duty @ 5.0 Ac-Ft/Ac See Permit No. 49687
16065	Cert.	Lawrence T. Atkinson	SE	NW	9	1	35	38.80	0.00		Well under Permit No. 16065 is
31136	Cert.		NE	SW				38.80	0.00		not visible.
			SE	SW				39.00	0.00		
			SW	SW				39.00	0.00		
								155.60	0.00	**0.00**	
16623	Cert.	James L. and	NW	NW	9	4	36	30.50	30.50		
27059	Cert.	Marlene S.	NE	NW				30.50	30.50		
30952	Cert.	Wallace	SE	NW				28.50	28.50		
62814	Cert.		SW	NW				30.50	30.50		
62815	Cert.		NE	NE				30.48	30.48		
62816	Cert.		NW	NE				30.47	30.47		
62817	Cert.		SW	NE				30.47	30.47		
			SE	NE				30.47	30.47		
			NW	SW				24.91	24.91		
			NE	SW				24.91	24.91		
			SW	SW				30.41	30.41		
			SE	SW				30.41	30.41		
								352.53	352.53	**1410.12**	
16624	Cert.	William S. or Patricia M.	SW	SE	4	4	36	40.00	40.00		Alfalfa - 5.0 Ac-Ft/Ac
49686	Cert.	Wright	NW	SE	4	4	36	40.00	31.50		Note in past reports stating that
49687	Cert.		NE	SE				29.31	29.31		acreage was irrigated outside the
49688	Cert.		SE	SE				40.00	31.50		POU of Permit No. 16624 was
								149.31	132.31	**661.55**	incorrect.

GROUNDWATER PUMPAGE INVENTORY
FISHLAKE VALLEY, NO. 117
2005

NUMBER	STATUS	OWNER OF RECORD	PLACE OF USE 1/4	1/4	S	T	R	ACRES OR DUTY	ACRES IRR.	USED (A/F)	REMARKS
16652	Cert.	Calvin Morrison and	SW	SW	4	4	36	15.10	4.00		
		Guy L. Weatherly	SE	SW				20.90	18.00		
								36.00	22.00	**88.00**	
17618	Cert.	William S. Wright	SW	SW	5	4	36	30.00	30.00	**70.89**	
17675	Cert.	James P. Wallace	NE	SW	15	4	36	40.00	31.50		Winter crop in Section 15
28996	Cert.		NW	SW				31.42	31.50		
36328	Cert.		SE	SW				40.00	31.50		
55732	Cert.		SW	SW				39.00	31.50		
55733	Cert.		NE	SE	16			31.42	31.42		Alfalfa in Section 16
55734	Cert.		NW	SE				31.42	31.42		
			SE	SE				31.42	31.42		
			SW	SE				31.42	31.42		
				NE				122.92	122.92		
								399.02	374.60	**1558.00**	
17896	Cert.	Harold R. and	S2	NE	20	1	36	80.00	80.00		320 acres irrigated pasture
		Barbara E. Eade	W2	NW				80.00	20.00		from flowing wells, springs
			SE	NW				40.00	40.00		and sub irrigation. Average well
			NE	SW				40.00	40.00		flow for year 110 GPM.
			N2	SE				80.00	80.00		2.0 Ac-Ft/Ac
								320.00	260.00	**520.00**	

GROUNDWATER PUMPAGE INVENTORY
FISHLAKE VALLEY, NO. 117
2005

NUMBER	STATUS	OWNER OF RECORD	PLACE OF USE 1/4	1/4	S	T	R	ACRES OR DUTY	ACRES IRR.	USED (A/F)	REMARKS
17916	Cert.	Theodore Gray	NW	SW	23	3	35	40.00	31.50		
		(Pete Bruinsma)	SW	SW				40.00	31.50		
								80.00	63.00	**252.00**	
18076	Cert.	Robert R. and	NE	NW	15	2	35	40.00	40.00		Alfalfa
26440	Cert.	Loran C. McIver	SW	NW				40.00	30.00		
			SE	NW				40.00	33.00		
			NE	SW				40.00	33.00		
								160.00	136.00	**544.00**	
19158	Cert.	Jessie James Lemon	NW	NW	22	2	35	30.00	30.00	**120.00**	Alfalfa
20312	Cert.	B. Ann Walker	SW	NW	28	1	35	1.71	DO	**1.71**	10-14-05

GROUNDWATER PUMPAGE INVENTORY
FISHLAKE VALLEY, NO. 117
2005

NUMBER	STATUS	OWNER OF RECORD	PLACE OF USE 1/4	1/4	S	T	R	ACRES OR DUTY	ACRES IRR.	USED (A/F)	REMARKS
23177	Cert.	Sente Assoc. Four	SE	SE	22	1	35	38.19	31.50		2.0 ac-ft/ac from groundwater
24683	Cert.	(Arlemont Ranch)	SW	SE				31.67	31.67		Also irrigated from Chiatovich
31371	Cert.		SW	SW	23			39.16	31.50		Creek.
45521	Cert.		SW	SE				7.44	0.00		
45522	Cert.		SE	SW				24.80	24.80		
			NW	NW	25			5.87	0.00		
			SW	NW				5.61	0.00		
			NW	SW				5.61	0.00		
				NE	26			160.00	120.00		
				NW				160.00	126.00		
			N2	SW				80.00	63.00		
			N2	SE				80.00	80.00		
			SE	SE				40.00	40.00		
			SW	SE				25.95	25.95		
			S2	SW				80.00	63.00		
			E2	NE	27	1	35	80.00	63.00		
			SW	NE				40.00	31.50		
			NW	NE				36.30	31.50		
			NE	NW				18.20	0.00		
			NW	NW				39.39	0.00		
			SW	NW				34.11	34.11		
			SE	NW				32.15	0.00		
			NE	SW				29.63	0.00		
			NW	SW				37.50	5.00		
			SW	SW				40.00	0.00		
			SE	SW				40.00	5.00		

GROUNDWATER PUMPAGE INVENTORY
FISHLAKE VALLEY, NO. 117
2005

NUMBER	STATUS	OWNER OF RECORD	PLACE OF USE 1/4	1/4	S	T	R	ACRES OR DUTY	ACRES IRR.	USED (A/F)	REMARKS
23177	Cert.	Sente Assoc. Four		SE	27			160.00	127.00		2.0 ac-ft/ac from groundwater
24683	Cert.	(Arlemont Ranch)	SE	NE	28			40.00	31.50		Also irrigated from Chiatovich
31371	Cert.	Continued	SW	NE				39.81	31.50		Creek.
45521	Cert.		NE	SE				40.00	31.50		
45522	Cert.		NW	SE				40.00	31.50		
			SE	SE				40.00	31.50		
			NE	SW				36.30	0.00		
			NW	SW				10.30	0.00		
			SE	NW				39.39	31.50		
			N2	NE	34			80.00	71.50		
			NE	NE	35			40.00	20.00		
			NW	NE				22.80	11.40		
			N2	NW				80.00	63.00		
								1880.18	1289.43	**2578.86**	
23555	Cert.	Norman R. and	SW	NE	23	3	35	37.90	37.90	**189.50**	Alfalfa. Permit No. 70393 is same
70393	Permit	Angela M. Williams									POD as Permit No. 30918
23976	Cert.	Board of County Commissioners, Esmeralda County	SW	NE	9	3	35	3.00	3.00	**15.00**	Recreation & Domestic (Irrigation) @ 5 Ac-Ft/ Ac. 3 AC Trees

GROUNDWATER PUMPAGE INVENTORY
FISHLAKE VALLEY, NO. 117
2005

NUMBER	STATUS	OWNER OF RECORD	PLACE OF USE 1/4	1/4	S	T	R	ACRES OR DUTY	ACRES IRR.	USED (A/F)	REMARKS
26365	Cert.	Koopman & Sons Dairy	SE	SW	15	3	35	32.00	32.00		Alfalfa
			SW	SE				4.70	4.70		
			NW	NE	22			36.80	36.80		
			NE	NE				11.00	10.00		
								84.50	83.50	**334.00**	
27060	Cert.	Fred Mauer	SW	NW	23	4	36	40.00	31.50		Alfalfa
			NW	SW				40.00	31.50		
			SW	SW				40.00	5.00		
			SE	SW				35.65	35.65		
								155.65	103.65	**414.60**	
27155	Cert.	Russell J. Harrison	NE	SE	5	4	36	40.00	31.50		Alfalfa
34699	Cert.		NW	SE				40.00	31.50		
			SW	SE				40.00	32.50		
			SE	SE				40.00	31.50		
			SE	NE				40.00	31.50		
			NE	NE				40.00	31.50		
			SW	NE				40.00	31.50		
			NW	NE				40.00	31.50		
								320.00	253.00	**1012.00**	
27310	Cert.	Clarence & Barbara Guernsey	SW	NW	5	4	36	15.27	0.00	**0.00**	

GROUNDWATER PUMPAGE INVENTORY
FISHLAKE VALLEY, NO. 117
2005

NUMBER	STATUS	OWNER OF RECORD	PLACE OF USE 1/4	1/4	S	T	R	ACRES OR DUTY	ACRES IRR.	USED (A/F)	REMARKS
27993	Cert.	Four Rent, Inc.	NW	NW	15	3	35	4.48	QM	**0.00**	4 vacant dwellings. WNV. 10-13-05
29541	Cert.	Four Rent, Inc.	NE	NE	28	2	35	24.64	0.00		Alfalfa
42168	Cert.	(Lavender Field)	SE	NE				16.93	0.00		
42169	Cert.		NE	SE				28.50	20.50		
42170	Cert.		SE	SE				27.00	19.00		
			NW	NW	27			40.00	31.50		
			NE	NW				40.00	31.50		
			SW	NW				40.00	31.50		
			SE	NW				40.00	31.50		
			NW	SW				40.00	31.50		
			NE	SW				40.00	31.50		
			SW	SW				37.00	31.50		
			SE	SW				22.90	22.90		Por SE SW supplemental see pg.1
								396.97	282.90	**1414.50**	
29541	Cert.	Four Rent, Inc.	NW	NE	28	2	35	40.00			100 % irrigated from Leidy Creek.
42168	Cert.		SW	NE				37.00			Included for informational purposes
42169	Cert.		NW	SE				35.00			not a part of the inventory.
42170	Cert.		SW	SE				33.00			
								145.00			
30444	Cert.	Albert Alexis	Tr	39		4	36	74.14	0.00		Alfalfa
			Tr	41				130.00	90.00		
								204.14	90.00	**450.00**	

GROUNDWATER PUMPAGE INVENTORY
FISHLAKE VALLEY, NO. 117
2005

NUMBER	STATUS	OWNER OF RECORD	PLACE OF USE 1/4	1/4	S	T	R	ACRES OR DUTY	ACRES IRR.	USED (A/F)	REMARKS
30918	Cert.	Randall G. and	SW	NW	23	3	35	12.10	12.10		Alfalfa
		Mary E. Williams	SE	NW				30.00	30.00		
								42.10	42.10	**210.50**	
31137	Cert.	Lawrence T. Atkinson	SW	SW	9	1	35	189.53	MM	**1.51**	S/N 9170089
											RD - 013290 - 03-16-05
											RD - 260120 - 10-14-05
31373	Cert.	Norman R. Williams	SW	SE	9	3	35	40.00	0.00		CT-54330
			NW	NE	16			40.00	0.00		
								80.00	0.00	**0.00**	
38516	Cert.	H - T Land & Cattle Co.	NW	NW	35	4	36	7.50	5.00		Alfalfa
			NE	NW				7.50	5.00		
			NW	NE	36			3.40	3.40		
			SW	NW				39.00	35.00		
			SE	NW				40.00	35.00		
			SW	NE				37.80	36.00		
			SE	NE				6.80	2.00		
			NW	SW	26			16.20	15.20		
			NE	SW				39.50	35.00		
			NW	SE				40.00	31.50		
			NE	SE				34.50	31.50		
			SE	SW				13.40	10.00		
			SW	SE				38.90	31.50		
			SE	SE				40.00	31.50		
								364.50	307.60	**1230.40**	

GROUNDWATER PUMPAGE INVENTORY
FISHLAKE VALLEY, NO. 117
2005

NUMBER	STATUS	OWNER OF RECORD	PLACE OF USE 1/4	1/4	S	T	R	ACRES OR DUTY	ACRES IRR.	USED (A/F)	REMARKS
36790	Permit	Boyce	NE	NE	16	3	35	336.04	CM	**0.00**	POU vacant, WV, no meter. 10-13-05
40188	Cert.	Mark E. Smith	SW	NE	22	2	35	20.00	20.00		Alfalfa
40190	Cert.		SE	NE				40.00	31.50		
			NW	SE				20.00	20.00		
			NE	SE				40.00	31.50		
			SW	SE				37.55	31.50		
			SE	SE				40.00	31.50		
			NW	NE	27			39.30	31.50		
			NE	NE				40.00	31.50		
								276.85	229.00	**1145.00**	
40604	Cert.	AAAA Entertainment	Tr	38		4	36	38.40	0.00	**1.00**	Credit for domestic use.
44203	Permit	Anderson	NW	SW	28	1	35	5.26	CM	**0.00**	WV on NE corner of POU, over 300' from plotted POD. 10-14-05

GROUNDWATER PUMPAGE INVENTORY
FISHLAKE VALLEY, NO. 117
2005

NUMBER	STATUS	OWNER OF RECORD	PLACE OF USE 1/4	1/4	S	T	R	ACRES OR DUTY	ACRES IRR.	USED (A/F)	REMARKS
44536	Cert.	Roy C. and Mary	NW	SE	23	3	35	1.30	0.00		Alfalfa - 2.0 Ac-Ft/Ac
44537	Cert.	Annah Smith	SW	SE				32.10	30.00		Also irrigated from McAfee Creek.
44538	Cert.	(Bar Double Nine	SE	SE				0.50	0.50		
		Ranch West 1/2)	SE	SW				10.00	0.00		
			W2	E2	26			160.00	140.00		
			E2	NW				80.00	55.00		
			NE	SW				40.00	23.50		
			NE	NE				11.00	2.00		
			SE	NE				22.00	15.00		
			NE	SE				31.00	20.00		
			SE	SE				38.00	33.00		
			SE	SW				38.00	33.00		
			NE	NE	35			40.00	36.50		
			NW	NE				37.30	21.50		
			SW	NE				9.00	9.00		
			SE	NE				36.40	36.40		
			NE	NW				12.00	0.00		
			NW	NW	36			6.60	5.00		
			SW	NW				13.20	5.00		
								618.40	465.40	**930.80**	

GROUNDWATER PUMPAGE INVENTORY
FISHLAKE VALLEY, NO. 117
2005

NUMBER	STATUS	OWNER OF RECORD	PLACE OF USE 1/4	1/4	S	T	R	ACRES OR DUTY	ACRES IRR.	USED (A/F)	REMARKS
44540	Permit	James R. and	SW	NE	14	3	35	40.00	0.00		Alfalfa - 2.0 Ac-Ft/Ac
44546	Cert.	Christine D. Boyce	N2	SE				80.00	0.00		Also irrigated from McAfee Creek.
44548	Permit	(Bar Double Nine	SE	SE				40.00	0.00		
44549	Permit	Ranch East 1/2)	E2	NE	23			80.00	0.00		
46372	Cert.			SE				120.10	0.00		
52183	Permit		W2	NW	24			80.00	0.00		
52184	Permit			SW				160.00	0.00		
				SE				160.00	0.00		
				NW	25			160.00	0.00		
			NW	SW				40.00	31.50		
			NE	SW				40.00	0.00		
			SW	SW				37.70	31.50		
			SE	SW				40.00	0.00		
			W2	SE				80.00	0.00		
			NE	NE	26			26.50	0.00		
			SE	NE				16.60	0.00		
			NE	SE				7.80	0.00		
			NW	NW	36			32.00	30.00		
			SW	NW				20.00	20.00		
			E2	NW				80.00	23.00		
								1340.70	136.00	**272.00**	

GROUNDWATER PUMPAGE INVENTORY
FISHLAKE VALLEY, NO. 117
2005

NUMBER	STATUS	OWNER OF RECORD	PLACE OF USE 1/4	1/4	S	T	R	ACRES OR DUTY	ACRES IRR.	USED (A/F)	REMARKS
45236	Cert.	William L. and	SW	SW	14	3	35	33.14	33.14		Alfalfa
45237	Cert.	Francis J.	SE	SW				26.16	26.16		
45238	Cert.	Hartman	SW	SE				30.69	30.69		
45239	Cert.		SE	SE	15			20.67	20.67		
67036	Permit		NW	NE	22			1.80	1.80		
			NE	NE				23.25	23.25		
			NW	NW	23			33.14	33.14		
			NE	NW				26.16	26.16		
			NW	NE				30.69	30.69		
								225.70	225.70	**1128.50**	
45517	Cert.	Lawrence T.	SW	NW	10	4	36	40.00	31.50		5 Ac-Ft/Ac - Alfalfa
		Atkinson	NW	SW				40.00	31.50		CT-49688
								80.00	63.00	**315.00**	
46174	Cert.	Hartman	NW	SW	3	2	35	30.20	30.20		
46175	Cert.		NE	SW				30.20	30.20		
46176	Cert.		SW	SW				34.35	34.35		
46177	Cert.		SE	SW				30.20	30.20		
46178	Cert.							124.95	124.95	**605.14**	duty is limited to 605.14 Ac-Ft

GROUNDWATER PUMPAGE INVENTORY
FISHLAKE VALLEY, NO. 117
2005

NUMBER	STATUS	OWNER OF RECORD	PLACE OF USE 1/4	1/4	S	T	R	ACRES OR DUTY	ACRES IRR.	USED (A/F)	REMARKS
47032	Permit	Fish Lake Power Co.	NE	NE	12	1	35				Geothermal Project. call for annua
47034	Permit		NE	NW	7	1	36				report. No water use in 2005.
47604	Permit		SW	NE	11	1	35				
57938	Permit		SE	SE	11	1	35				
58438	Permit		SE	NW	14	1	35				
58685	Permit										
58946	Permit										
59303	Permit										
59304	Permit										
59999	Permit										
60000	Permit										
60001	Permit							25947.00	PO	**0.00**	
48022	Cert.	James R. & Christine	SE	SE	33	2	35	25.44	25.44		
		Boyce	SW	SW	34	2	35	24.56	24.56		
								50.00	50.00	**250.00**	
48679	Cert.	Harry W. and	NW	SE	33	1	35	31.10	31.10		Alfalfa
48680	Cert.	Gladys V. Smith	NE	SE				31.10	31.10		
			SE	SE				31.10	31.10		
			SW	SE				24.40	24.40		
								117.70	117.70	**626.09**	
51222	Permit	Esmeralda County	NE	SE	4	3	35	6.14	QM	**1.43**	School. Well #1: S/N 99416206
66618	Permit	Brd. of Commissioners									RD - 1366050 - 10-13-05
											Well #2: S/N 99416208
											RD - 5365500 - 10-13-05

GROUNDWATER PUMPAGE INVENTORY
FISHLAKE VALLEY, NO. 117
2005

NUMBER	STATUS	OWNER OF RECORD	PLACE OF USE 1/4	1/4	S	T	R	ACRES OR DUTY	ACRES IRR.	USED (A/F)	REMARKS
52185	Permit	Connecticut General Life Insurance	SE	NE	26	3	35	SW	0.00	**0.00**	WNV. 10-13-05
54330	Permit	James R. & Christine Boyce		NE	4	3	35		100.00		ACT-58230
			SE	NW					0.00		
			NE	SW					0.00		
			N1/2	SE					30.00		
								229.00	130.00	**650.00**	
55032	Permit	Esmeralda County Schoo	NE	NE	26	3	35	5.60	QM	**0.69**	3 AH, 1 lawn. S/N 56329224. RD - 01865900 - 10-13-05
57567	Permit	Russell J. & Helen L. Harrison	NW	SE	9	4	36	31.37	31.37		
			NE	SE				31.37	31.37		
			SW	SE				31.37	31.37		
			SE	SE				31.37	31.37		
								125.47	125.47	**627.36**	
58656	Cert.	Esmeralda County	NE	NW	7	4	36	1.00	FC	**0.50**	S/N 1480070 RD - 00028500 - 10-02-00 Pumphouse locked 10-13-05
58968	Cert.	Esmeralda County	SW	NE	9	3	35	23.49	RC	**21.07**	S/N 9916844. 10-13-05 RD - 541384 x 0.0001 acre feet

GROUNDWATER PUMPAGE INVENTORY
FISHLAKE VALLEY, NO. 117
2005

NUMBER	STATUS	OWNER OF RECORD	PLACE OF USE 1/4	1/4	S	T	R	ACRES OR DUTY	ACRES IRR.	USED (A/F)	REMARKS
59908	Permit	Fish Lake Power Co.	NE	NE	13	1	35	10.00	ID	**0.00**	Well visible. POU vacant.
59909	Permit										
60078	Cert.	Brady Mining & Milling		NW	8	6	39	8.40	MM	**7.46**	New meter installed 06/2005
60079	Cert.										S/N 62443498
											RD - 00994900 - 10-13-05
											S/N 62476950
											RD - 1545520 - 10-13-05
60964	Permit	Esmeralda County	NW	NE	16	1	36	723.97	RC	**362.00**	Well locked. 10-14-05
69435	Permit	Arthur & Ruth Johnson	SW	SW	22	2	35	122.25	122.25	**448.98**	S/N 02067568
69436	Permit										RD - 112931 x 0.001 AF
69437	Permit										
69438	Permit										
69868	Permit	Williams	SE	NW	23	3	35	24.50	CM	**12.30**	S/N 03189038 South well
											Meter not installed until 10-23-05
											S/N 04128314 North well
											RD - 03797800 - 10-13-05
									Total	**24,545.68**	**Permitted rights**
				SE	26	2	35	0.00	126.00	**630.00**	No permit for POU
				SE	27	2	35	0.00	126.00	**630.00**	No permit for POU

GROUNDWATER PUMPAGE INVENTORY
FISHLAKE VALLEY, NO. 117
2005

NUMBER	STATUS	OWNER OF RECORD	PLACE OF USE 1/4	1/4	S	T	R	ACRES OR DUTY	ACRES IRR.	USED (A/F)	REMARKS
			N/2	SE	34	2	35	0.00	53.00		No permit for POU
			SE	NE				0.00	21.50		
								0.00	74.50	**372.50**	
				NW	3	3	35	0.00	110.00		No permit for POU
			SW	NW				0.00	50.00		
								0.00	160.00	**800.00**	
				NW	10	3	35	0.00	160.00		No permit for POU
				NE	10	3	35	0.00	80.00		
									240.00	**1200.00**	
			SW	SW	11	3	35	0.00	31.50	**157.50**	No permit for POU
			SW	NE	35	3	35	0.00	10.00	**50.00**	No permit for POU
				SW	4	4	36	0.00	13.00	**65.00**	
				NW	10	4	36	0.00	31.50	**157.50**	
			SW	NW	23	4	36	0.00	31.50		
			NW	SW				0.00	31.50		
									63.00	**315.00**	
									Total	**4,377.50**	**Non-permitted rights**

Verified with field notes _____, P.E.

2005

Fish Lake Valley

Inventory Field Notes

compiled by
John Guillory, P.E. and Jason Brown

State of Nevada
Division of Water Resources
Southern Nevada Branch Office

PUMPAGE INVENTORY FIELD REPORT

BASIN NO: 117 PERMIT NO: 10575 et al

WELL: YES ____ NO ____ METER SER NO: ____

PUMP: YES ____ NO ____ PUMP TYPE: ____

MOTOR: YES ____ NO ____ MOTOR TYPE: ____

METER: YES ____ NO ____ METER READ: ____

PHOTO: YES ____ NO X ACRES IRR: SEE PAGE 2/2

BENEFICIAL USE: YES X NO ____ PORTION X ALL ____ TYPE IRR

IF PARTIAL USE, SKETCH OF LAND IRRIGATED.

____ 1/4 ____ 1/4 SEC 28

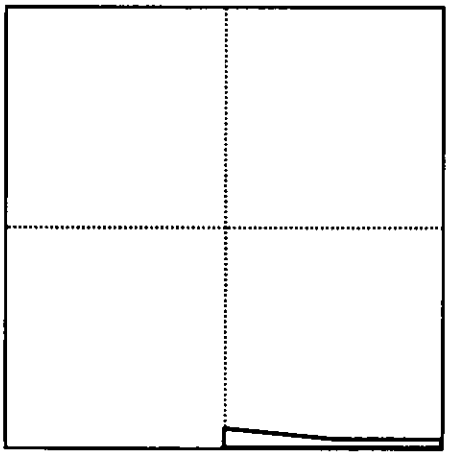

- IRR

____ 1/4 ____ 1/4 SEC 27

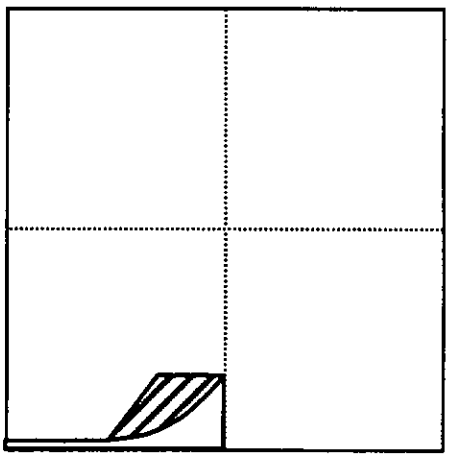

REMARKS: ____

SIGNATURE: ____, P.E. DATE: 10/14/2005

PUMPAGE INVENTORY FIELD REPORT

BASIN NO: 117 PERMIT NO: 10575 et al.

WELL: YES ____ NO ____ METER SER NO: ____

PUMP: YES ____ NO ____ PUMP TYPE: ____

MOTOR: YES ____ NO ____ MOTOR TYPE: ____

METER: YES ____ NO ____ METER READ: ____

PHOTO: YES ____ NO X ACRES IRR: 245.79

BENEFICIAL USE: YES X NO ____ PORTION X ALL ____ TYPE IRR

IF PARTIAL USE, SKETCH OF LAND IRRIGATED.

____ 1/4 ____ 1/4 SEC 33 ____ 1/4 ____ 1/4 SEC 34

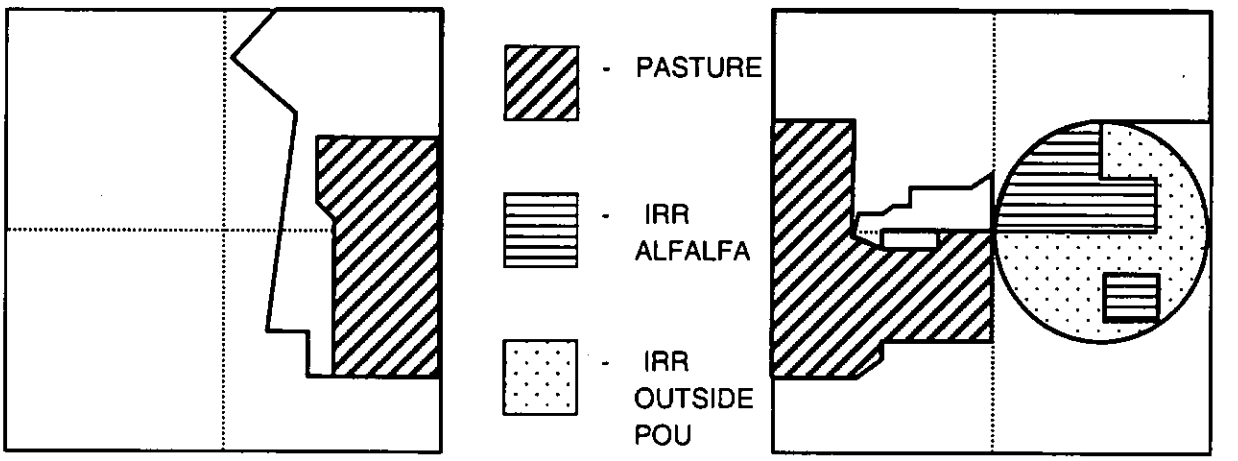

REMARKS: ____

SIGNATURE: ____, P.E. DATE: 10/14/2005

PUMPAGE INVENTORY FIELD REPORT

BASIN NO: 117 PERMIT NO: 13103 & 26367

WELL: YES ____ NO ____ METER SER NO: ____

PUMP: YES ____ NO ____ PUMP TYPE: ____

MOTOR: YES ____ NO ____ MOTOR TYPE: ____

METER: YES ____ NO ____ METER READ: ____

PHOTO: YES ____ NO X ACRES IRR: 151.3

BENEFICIAL USE: YES X NO ____ PORTION ____ ALL X TYPE IRR

IF PARTIAL USE, SKETCH OF LAND IRRIGATED.

____ 1/4 ____ 1/4 SEC ____

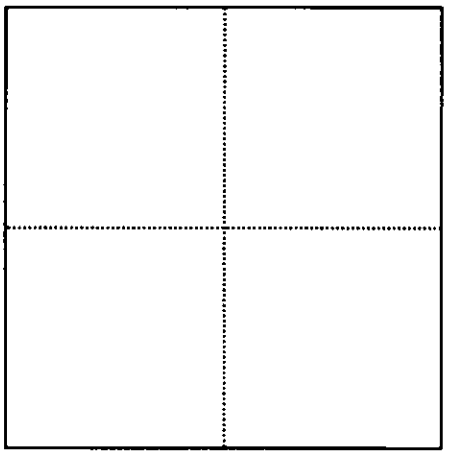

____ 1/4 ____ 1/4 SEC ____

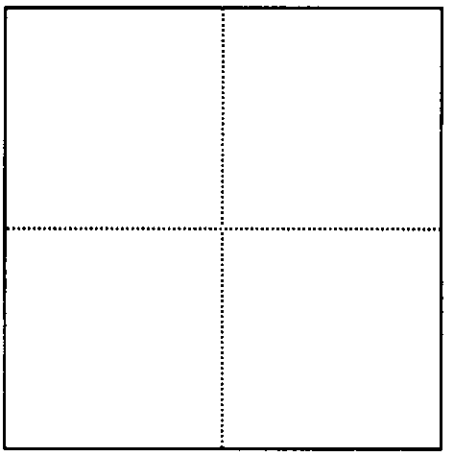

REMARKS: ____

SIGNATURE: ____ P.E. DATE: 10/14/2005

PUMPAGE INVENTORY FIELD REPORT

BASIN NO: 117

PERMIT NO: 13256, 25980, 31264 & 34918

WELL: YES X NO ____

METER SER NO: ____

PUMP: YES ____ NO ____

PUMP TYPE: ____

MOTOR: YES ____ NO ____

MOTOR TYPE: ____

METER: YES ____ NO ____

METER READ: ____

PHOTO: YES ____ NO X

ACRES IRR: 221.07

BENEFICIAL USE: YES X NO ____ PORTION X ALL ____ TYPE IRR

IF PARTIAL USE, SKETCH OF LAND IRRIGATED.

____ 1/4 ____ 1/4 SEC ____

____ 1/4 ____ 1/4 SEC 34

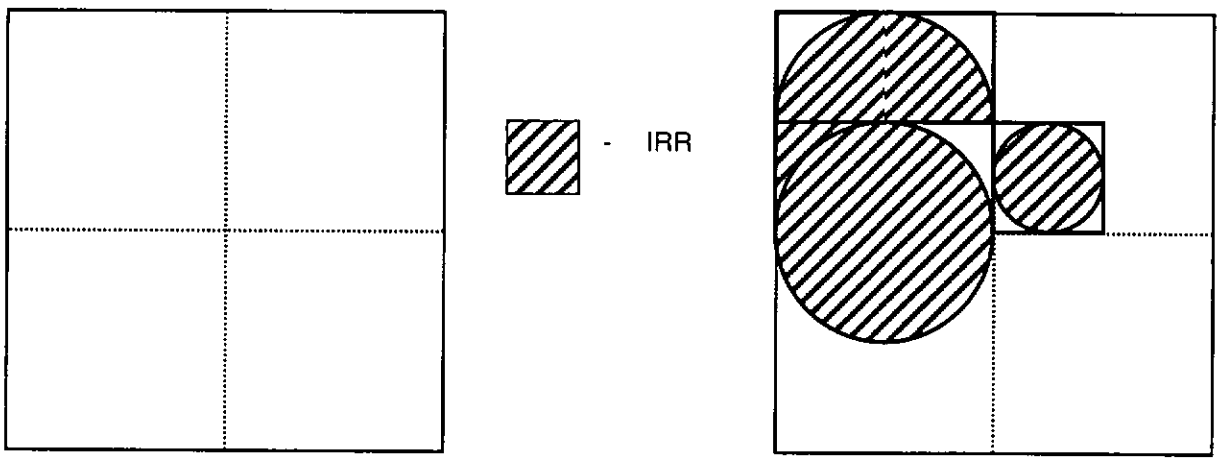

REMARKS: Alfalfa.

SIGNATURE: _____, P.E.

DATE: 10/14/2005

PUMPAGE INVENTORY FIELD REPORT

BASIN NO: 117 PERMIT NO: 13296

WELL: YES ____ NO ____ METER SER NO: ____

PUMP: YES ____ NO ____ PUMP TYPE: ____

MOTOR: YES ____ NO ____ MOTOR TYPE: ____

METER: YES ____ NO ____ METER READ: ____

PHOTO: YES ____ NO X ACRES IRR: 0

BENEFICIAL USE: YES ____ NO X PORTION ____ ALL ____ TYPE ____

IF PARTIAL USE, SKETCH OF LAND IRRIGATED.

____ 1/4 ____ 1/4 SEC ____

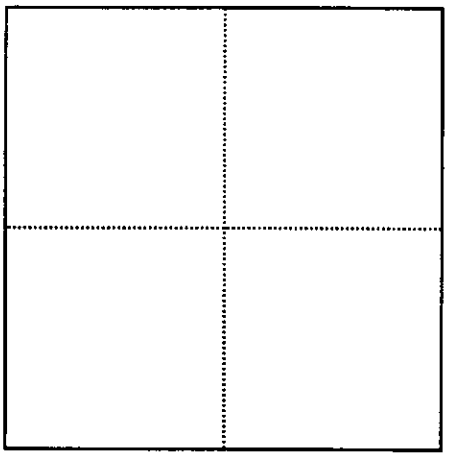

____ 1/4 ____ 1/4 SEC 3

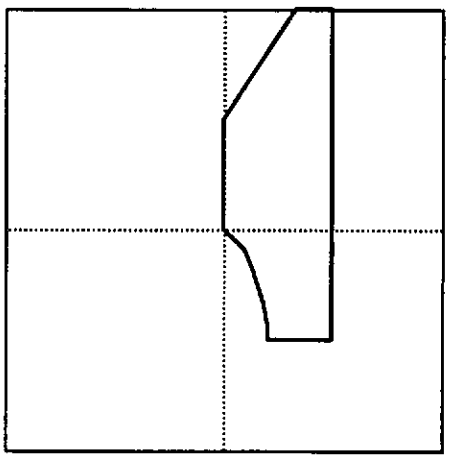

REMARKS: ____

SIGNATURE: ____, P.E. DATE: 10/13/2005

PUMPAGE INVENTORY FIELD REPORT

BASIN NO: 117

PERMIT NO: 13413 & 17885

WELL: YES ____ NO ____

METER SER NO: ____

PUMP: YES ____ NO ____

PUMP TYPE: ____

MOTOR: YES ____ NO ____

MOTOR TYPE: ____

METER: YES ____ NO ____

METER READ: ____

PHOTO: YES ____ NO X

ACRES IRR: 94.5

BENEFICIAL USE: YES X NO ____ PORTION X ALL ____ TYPE IRR

IF PARTIAL USE, SKETCH OF LAND IRRIGATED.

____ 1/4 ____ 1/4 SEC ____

____ 1/4 ____ 1/4 SEC 26

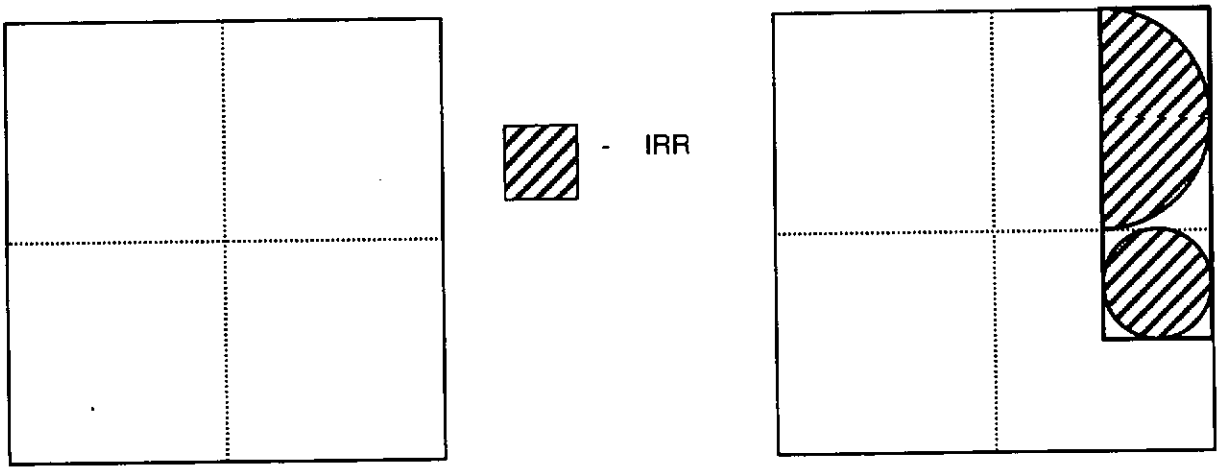

REMARKS: Alfalfa.

SIGNATURE: _____, P.E. DATE: 10/13/2005

PUMPAGE INVENTORY FIELD REPORT

BASIN NO: 117

PERMIT NO: 13586

WELL: YES X NO ____

METER SER NO: ____

PUMP: YES X NO ____

PUMP TYPE: SUB

MOTOR: YES X NO ____

MOTOR TYPE: ____

METER: YES ____ NO X

METER READ: ____

PHOTO: YES X NO ____

ACRES IRR: 1.0

BENEFICIAL USE: YES X NO ____ PORTION X ALL ____ TYPE IRR

IF PARTIAL USE, SKETCH OF LAND IRRIGATED.

____ 1/4 ____ 1/4 SEC ____

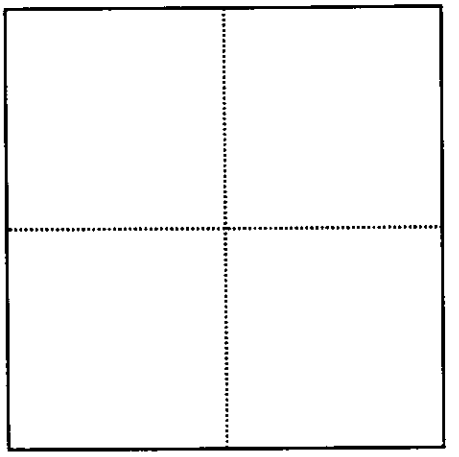

- IRR

____ 1/4 NW 1/4 SEC 4

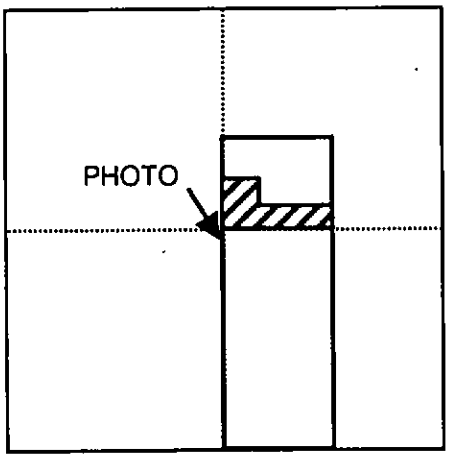

REMARKS: Orchard.

SIGNATURE: _____, P.E.

DATE: 10/14/2005

PUMPAGE INVENTORY FIELD REPORT

BASIN NO: 117

PERMIT NO: 13973, 25313 - 6, 27992 & 31284

WELL: YES X NO ____

METER SER NO: ____

PUMP: YES X NO ____

PUMP TYPE: ____

MOTOR: YES X NO ____

MOTOR TYPE: ____

METER: YES ____ NO ____

METER READ: ____

PHOTO: YES ____ NO X

ACRES IRR: SEE PAGE 3/3

BENEFICIAL USE: YES X NO ____ PORTION X ALL ____ TYPE IRR

IF PARTIAL USE, SKETCH OF LAND IRRIGATED.

____ 1/4 ____ 1/4 SEC 9

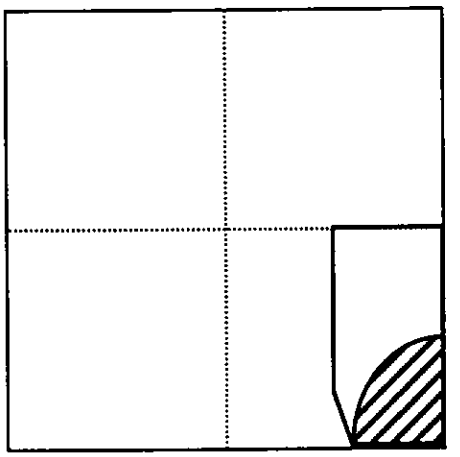

- IRR OUTSIDE POU

- IRR

____ 1/4 ____ 1/4 SEC 10



REMARKS: Alfalfa.

SIGNATURE: _____, P.E.

DATE: 10/13/2005

PUMPAGE INVENTORY FIELD REPORT

BASIN NO: 117

PERMIT NO: 13973, 25313 - 6, 27992 & 31284

WELL: YES X NO ____

METER SER NO: ____

PUMP: YES X NO ____

PUMP TYPE: ____

MOTOR: YES X NO ____

MOTOR TYPE: ____

METER: YES ____ NO ____

METER READ: ____

PHOTO: YES ____ NO X

ACRES IRR: SEE PAGE 3/3

BENEFICIAL USE: YES X NO ____ PORTION X ALL ____ TYPE IRR

IF PARTIAL USE, SKETCH OF LAND IRRIGATED.

____ 1/4 ____ 1/4 SEC 15

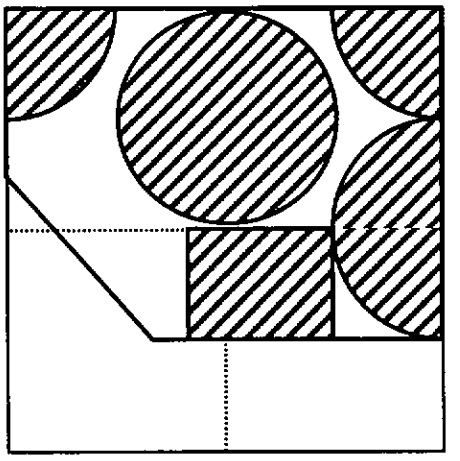

- IRR

____ 1/4 ____ 1/4 SEC 14

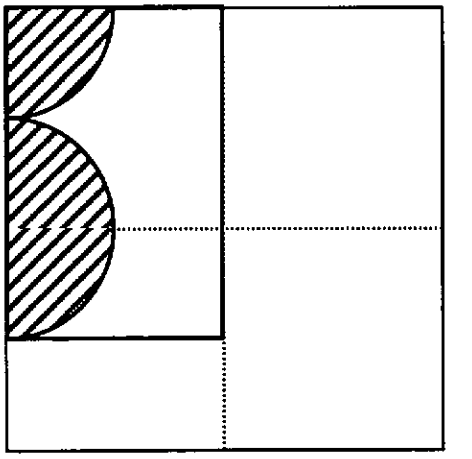

REMARKS: Alfalfa.

SIGNATURE: P.E. DATE: 10/13/2005

PUMPAGE INVENTORY FIELD REPORT

BASIN NO: 117

PERMIT NO: 13973, 25313 - 6, 27992 & 31284

WELL: YES X NO ____

METER SER NO: ____

PUMP: YES X NO ____

PUMP TYPE: ____

MOTOR: YES X NO ____

MOTOR TYPE: ____

METER: YES ____ NO ____

METER READ: ____

PHOTO: YES ____ NO X

ACRES IRR: 664.9

BENEFICIAL USE: YES X NO ____ PORTION X ALL ____ TYPE IRR

IF PARTIAL USE, SKETCH OF LAND IRRIGATED.

____ 1/4 ____ 1/4 SEC ____

____ 1/4 ____ 1/4 SEC 16

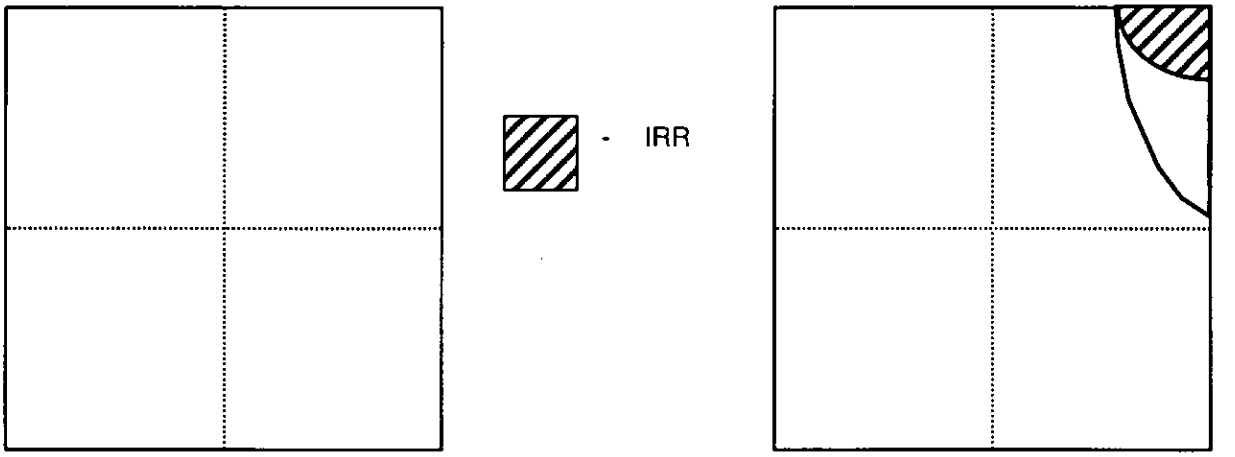

REMARKS: Alfalfa.

SIGNATURE: _____, P.E.

DATE: 10/13/2005

PUMPAGE INVENTORY FIELD REPORT

BASIN NO: 117 PERMIT NO: 14080

WELL: YES X NO ____ METER SER NO: ____

PUMP: YES ____ NO ____ PUMP TYPE: ____

MOTOR: YES ____ NO ____ MOTOR TYPE: ____

METER: YES ____ NO ____ METER READ: ____

PHOTO: YES ____ NO X ACRES IRR: 0

BENEFICIAL USE: YES ____ NO X PORTION ____ ALL ____ TYPE ____

IF PARTIAL USE, SKETCH OF LAND IRRIGATED.

____ 1/4 ____ 1/4 SEC ____

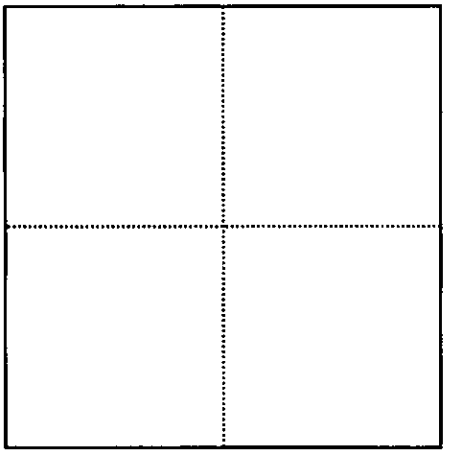

____ 1/4 SE 1/4 SEC 16

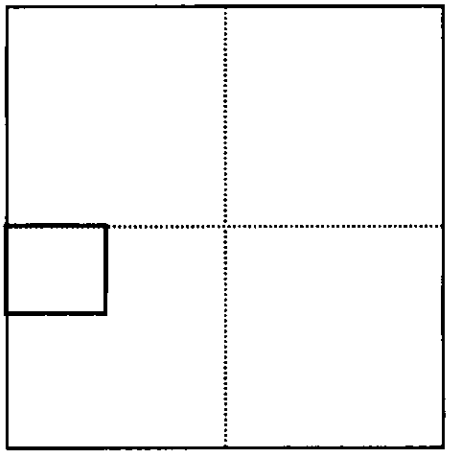

REMARKS: **Trees irrigated around house at the POD are outside the POU and is credited to domestic use.**

SIGNATURE: _____, P.E. DATE: 10/14/2005

PUMPAGE INVENTORY FIELD REPORT

BASIN NO: 117

PERMIT NO: 16065 & 31136

WELL: YES X NO ____

METER SER NO: ____

PUMP: YES X NO ____

PUMP TYPE: ____

MOTOR: YES X NO ____

MOTOR TYPE: ____

METER: YES ____ NO X

METER READ: ____

PHOTO: YES X NO ____

ACRES IRR: 0

BENEFICIAL USE: YES ____ NO X PORTION ____ ALL ____ TYPE ____

IF PARTIAL USE, SKETCH OF LAND IRRIGATED.

____ 1/4 ____ 1/4 SEC ____

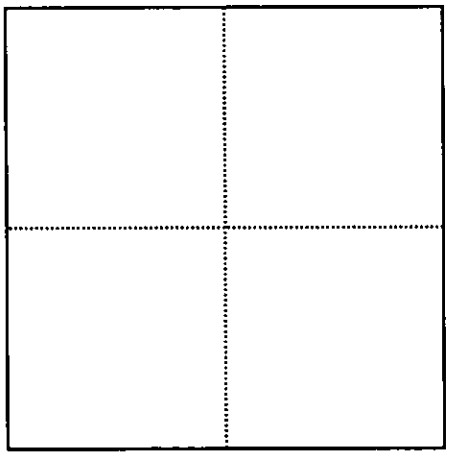

____ 1/4 ____ 1/4 SEC 9

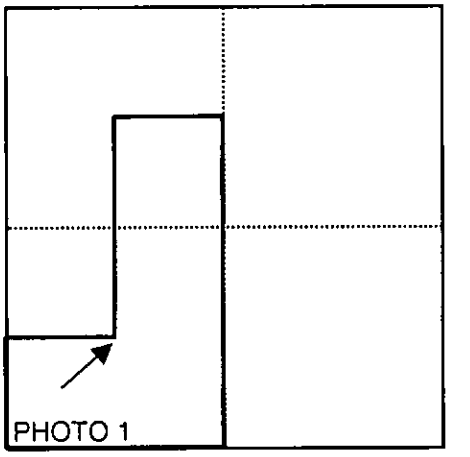

REMARKS: **Well under Permit No. 16065 is not visible.**

SIGNATURE: _____, P.E. DATE: 10/14/2005

PUMPAGE INVENTORY FIELD REPORT

BASIN NO: 117

PERMIT NO: 16623, 27059, 30952, 62814 - 17

WELL: YES X NO ____

METER SER NO: 98277710

PUMP: YES X NO ____

PUMP TYPE: ____

MOTOR: YES X NO ____

MOTOR TYPE: ____

METER: YES X NO ____

METER READ: 958514 x 0.001 AF

PHOTO: YES ____ NO X

ACRES IRR: 352.53

BENEFICIAL USE: YES X NO ____ PORTION ____ ALL X TYPE IRR

IF PARTIAL USE, SKETCH OF LAND IRRIGATED.

____ 1/4 ____ 1/4 SEC ____

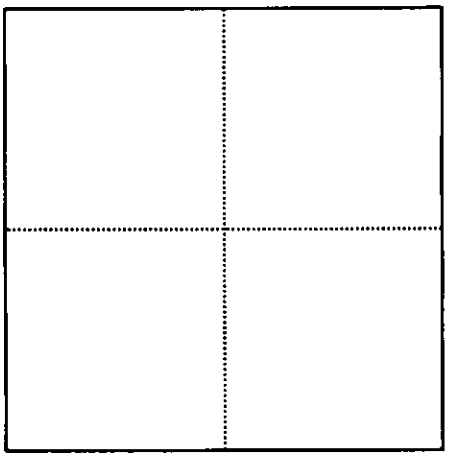

- IRR

____ 1/4 ____ 1/4 SEC 9

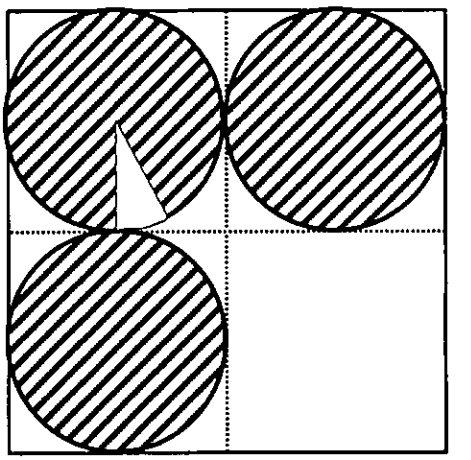

REMARKS: ____

SIGNATURE: ____, P.E. DATE: 10/13/2005

PUMPAGE INVENTORY FIELD REPORT

BASIN NO: 117

PERMIT NO: 16624, 49686, 49687 & 49688

WELL: YES X NO ____

METER SER NO: ____

PUMP: YES X NO ____

PUMP TYPE: ____

MOTOR: YES X NO ____

MOTOR TYPE: ____

METER: YES ____ NO ____

METER READ: ____

PHOTO: YES ____ NO X

ACRES IRR: 132.31

BENEFICIAL USE: YES X NO ____ PORTION X ALL ____ TYPE IRR

IF PARTIAL USE, SKETCH OF LAND IRRIGATED.

____ 1/4 ____ 1/4 SEC ____

____ 1/4 SE 1/4 SEC 4

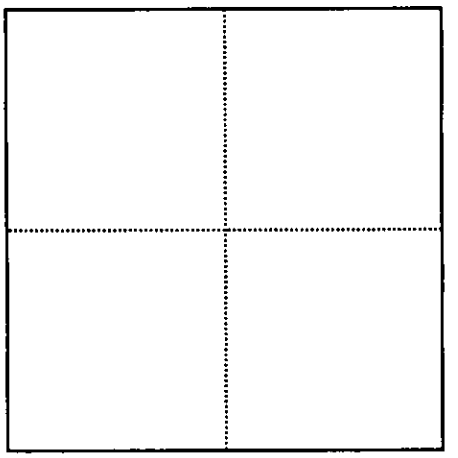

- IRR

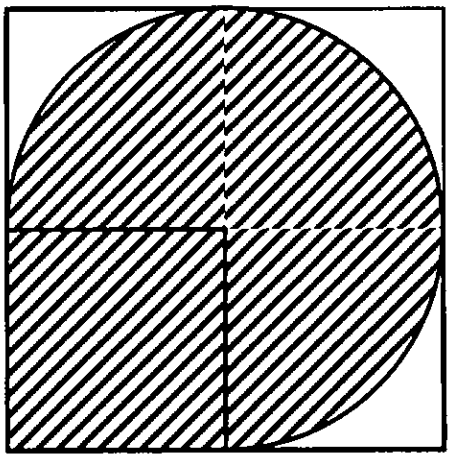

REMARKS: Note in past reports stating that acreage was being irrigated outside the POU was incorrect.

SIGNATURE: _____, P.E.

DATE: 10/13/2005

PUMPAGE INVENTORY FIELD REPORT

BASIN NO: 117

PERMIT NO: 16652

WELL: YES X NO ____

METER SER NO: ____

PUMP: YES X NO ____

PUMP TYPE: ____

MOTOR: YES X NO ____

MOTOR TYPE: ____

METER: YES ____ NO X

METER READ: ____

PHOTO: YES X NO ____

ACRES IRR: 22.0

BENEFICIAL USE: YES X NO ____ PORTION X ALL ____ TYPE IRR

IF PARTIAL USE, SKETCH OF LAND IRRIGATED.

____ 1/4 ____ 1/4 SEC ____

____ 1/4 SW 1/4 SEC 4

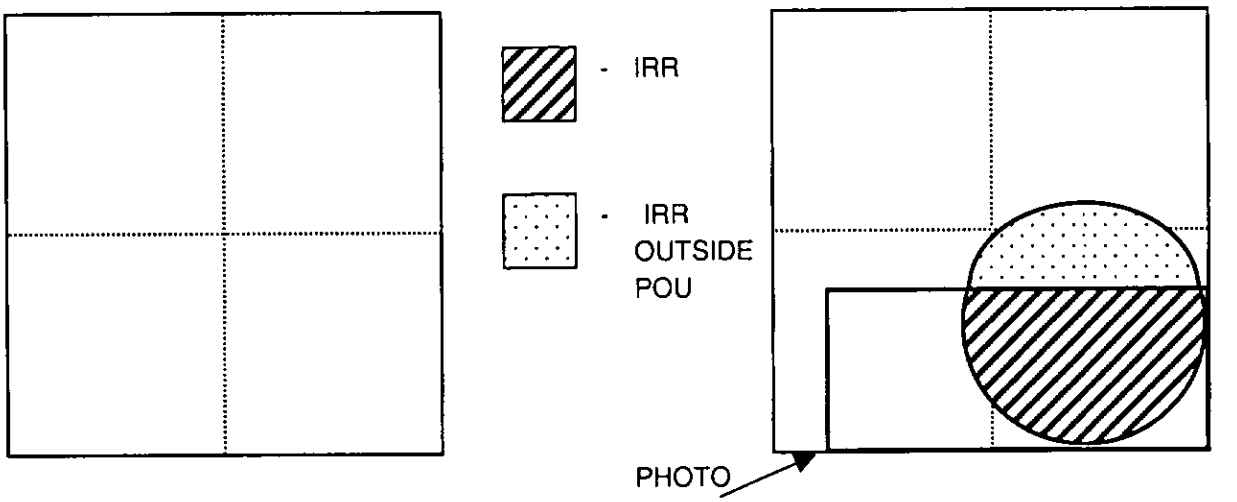

REMARKS:

Approximately 13 acres irrigated outside POU.

SIGNATURE: P.E.

DATE: 10/13/2005

PUMPAGE INVENTORY FIELD REPORT

BASIN NO: 117

PERMIT NO: 17618

WELL: YES X NO ____

METER SER NO: 9537794

PUMP: YES X NO ____

PUMP TYPE: SUB

MOTOR: YES ____ NO X

MOTOR TYPE: ____

METER: YES X NO ____

METER READ: (3)492420 x 0.0001 AF

PHOTO: YES ____ NO X

ACRES IRR: 30.0

BENEFICIAL USE: YES X NO ____ PORTION ____ ALL X TYPE IRR

IF PARTIAL USE, SKETCH OF LAND IRRIGATED.

____ 1/4 ____ 1/4 SEC ____

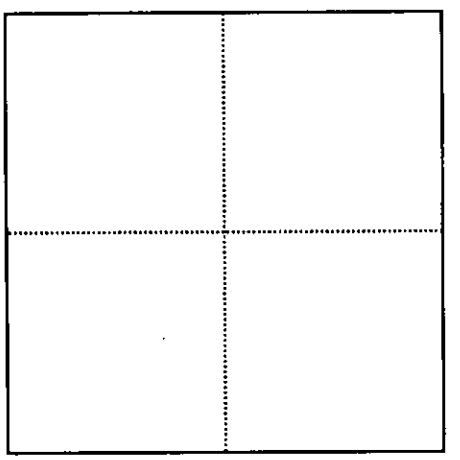

____ 1/4 ____ 1/4 SEC ____

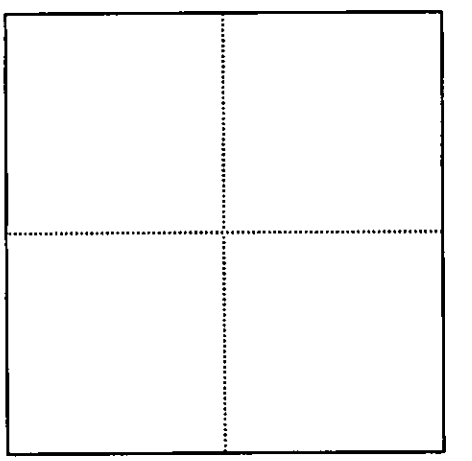

REMARKS: ____

SIGNATURE: ____, P.E.

DATE: 10/13/2005

PUMPAGE INVENTORY FIELD REPORT

BASIN NO: 117

PERMIT NO: 17675, 28996, 36328, 55732 - 4

WELL: YES X NO ____

METER SER NO: ____

PUMP: YES ____ NO ____

PUMP TYPE: ____

MOTOR: YES ____ NO ____

MOTOR TYPE: ____

METER: YES ____ NO ____

METER READ: ____

PHOTO: YES ____ NO X

ACRES IRR: 374.6

BENEFICIAL USE: YES X NO ____ PORTION X ALL ____ TYPE IRR

IF PARTIAL USE, SKETCH OF LAND IRRIGATED.

____ 1/4 ____ 1/4 SEC 16

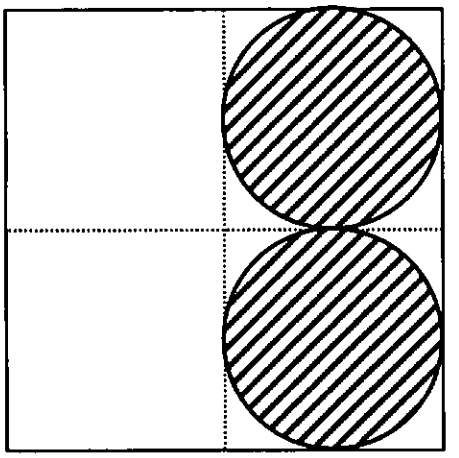

- IRR

- WINTER IRR

____ 1/4 ____ 1/4 SEC 15

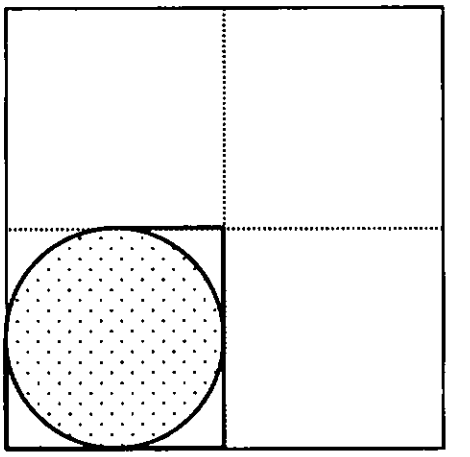

REMARKS: ____

SIGNATURE: ____ P.E.

DATE: 10/13/2005

PUMPAGE INVENTORY FIELD REPORT

BASIN NO: 117 PERMIT NO: 17896

WELL: YES X NO ____ METER SER NO: ____

PUMP: YES ____ NO X PUMP TYPE: ____

MOTOR: YES ____ NO X MOTOR TYPE: ____

METER: YES ____ NO X METER READ: ____

PHOTO: YES ____ NO X ACRES IRR: 260.0

BENEFICIAL USE: YES X NO ____ PORTION X ALL ____ TYPE IRR

IF PARTIAL USE, SKETCH OF LAND IRRIGATED.

____ 1/4 ____ 1/4 SEC ____

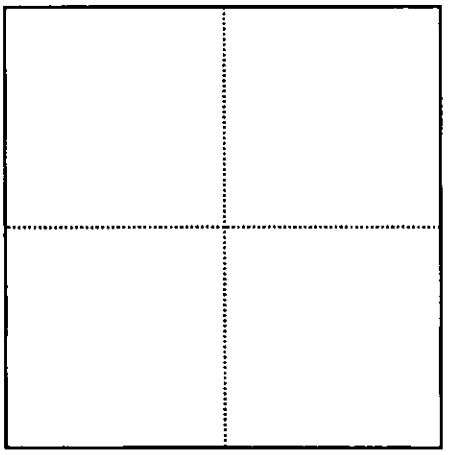

- IRR

____ 1/4 ____ 1/4 SEC 20

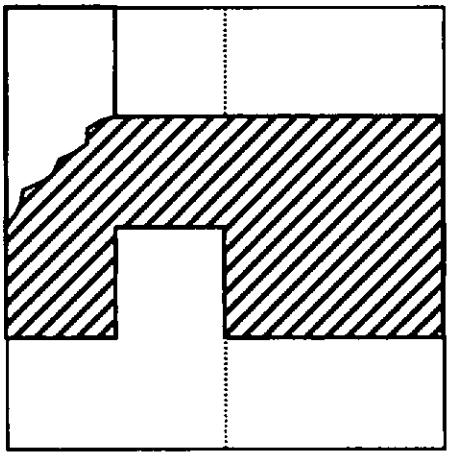

REMARKS: **Flowing well flood irrigates land for pasture.**

SIGNATURE: P.E. DATE: 10/14/2005

PUMPAGE INVENTORY FIELD REPORT

BASIN NO: 117 PERMIT NO: 17916

WELL: YES X NO ____ METER SER NO: ____

PUMP: YES X NO ____ PUMP TYPE: ____

MOTOR: YES X NO ____ MOTOR TYPE: ____

METER: YES ____ NO X METER READ: ____

PHOTO: YES ____ NO X ACRES IRR: 63.0

BENEFICIAL USE: YES X NO ____ PORTION X ALL ____ TYPE IRR

IF PARTIAL USE, SKETCH OF LAND IRRIGATED.

____ 1/4 ____ 1/4 SEC ____

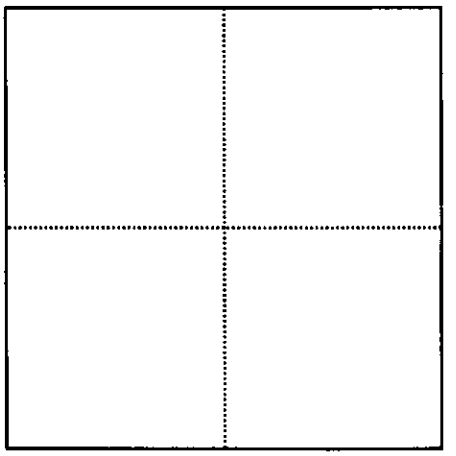

- IRR

____ 1/4 SW 1/4 SEC 23

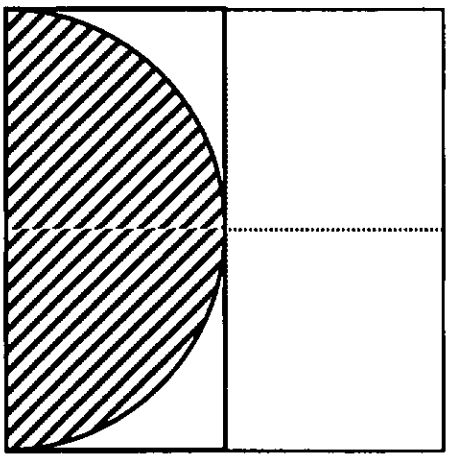

REMARKS: ____

SIGNATURE: ____, P.E. DATE: 10/13/2005

PUMPAGE INVENTORY FIELD REPORT

BASIN NO: 117

PERMIT NO: 18076 & 26440

WELL: YES X NO ____

METER SER NO: ____

PUMP: YES X NO ____

PUMP TYPE: ____

MOTOR: YES X NO ____

MOTOR TYPE: ____

METER: YES ____ NO X

METER READ: ____

PHOTO: YES ____ NO X

ACRES IRR: 136.0

BENEFICIAL USE: YES X NO ____ PORTION X ALL ____ TYPE IRR

IF PARTIAL USE, SKETCH OF LAND IRRIGATED.

____ 1/4 ____ 1/4 SEC ____

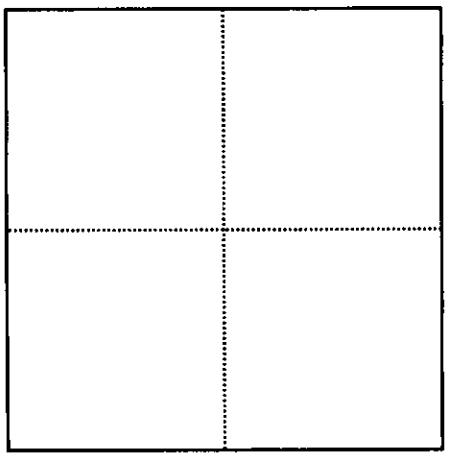

- IRR

____ 1/4 ____ 1/4 SEC 15

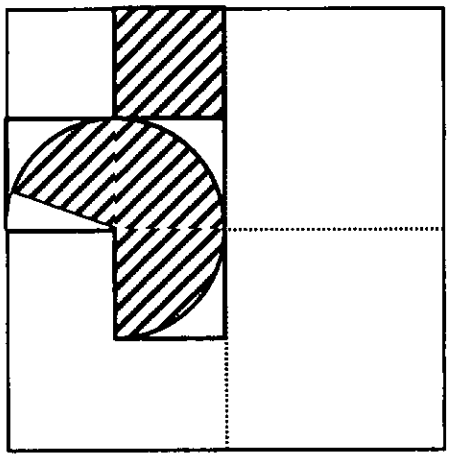

REMARKS: Alfalfa.

SIGNATURE: _____, P.E.

DATE: 10/14/2005

PUMPAGE INVENTORY FIELD REPORT

BASIN NO: 117 PERMIT NO: 19158

WELL: YES X NO ____ METER SER NO: ____

PUMP: YES X NO ____ PUMP TYPE: ____

MOTOR: YES X NO ____ MOTOR TYPE: ____

METER: YES ____ NO X METER READ: ____

PHOTO: YES ____ NO X ACRES IRR: 30.0

BENEFICIAL USE: YES X NO ____ PORTION ____ ALL X TYPE IRR

IF PARTIAL USE, SKETCH OF LAND IRRIGATED.

____ 1/4 ____ 1/4 SEC ____

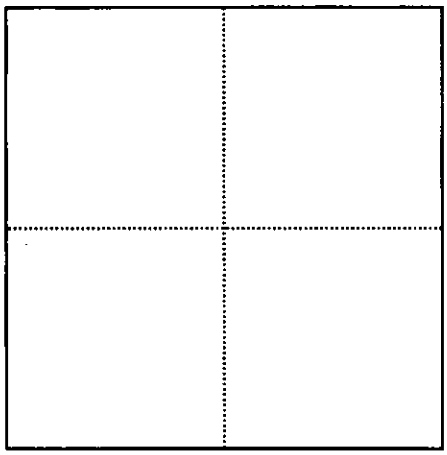

____ 1/4 ____ 1/4 SEC ____

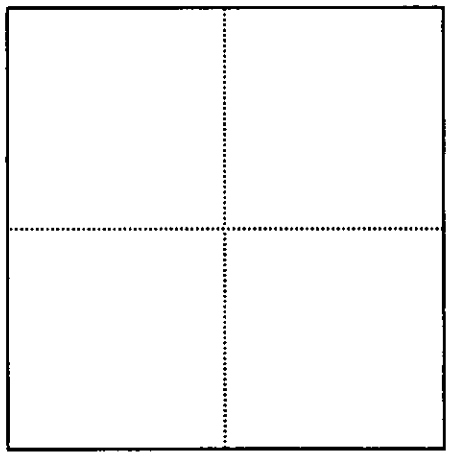

REMARKS: ____

SIGNATURE: ____ P.E. DATE: 10/14/2005

PUMPAGE INVENTORY FIELD REPORT

BASIN NO: 117

PERMIT NO: 23177, 24683, 31371, 45521 - 2

WELL: YES X NO ____

METER SER NO: ____

PUMP: YES ____ NO ____

PUMP TYPE: ____

MOTOR: YES ____ NO ____

MOTOR TYPE: ____

METER: YES ____ NO ____

METER READ: ____

PHOTO: YES ____ NO X

ACRES IRR: 1289.43

BENEFICIAL USE: YES X NO ____ PORTION X ALL ____ TYPE IRR

IF PARTIAL USE, SKETCH OF LAND IRRIGATED.

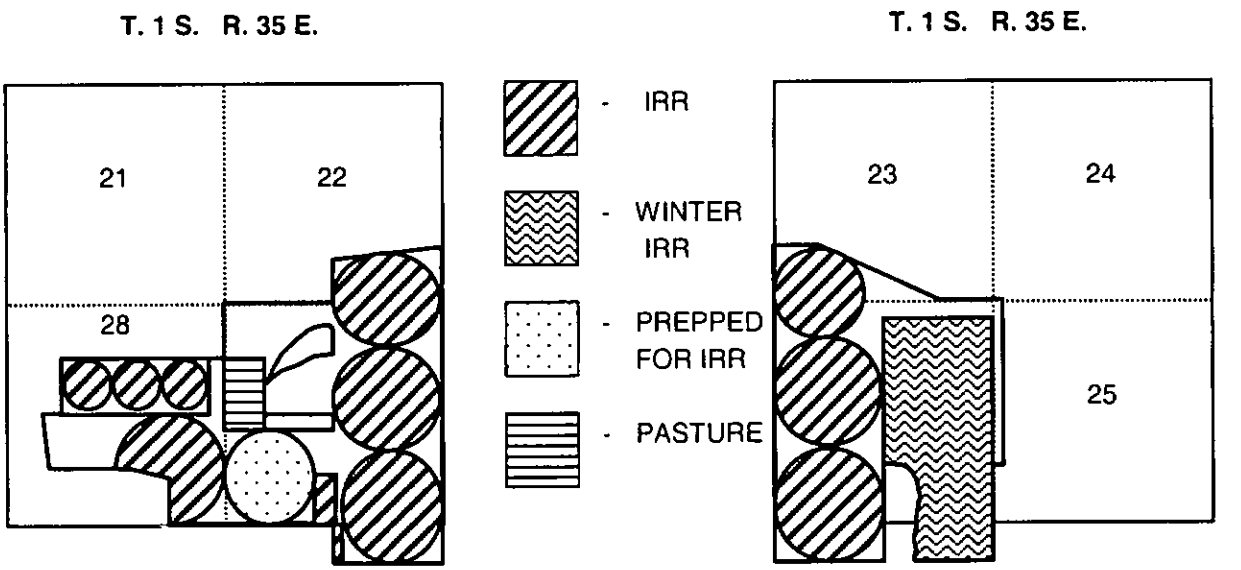

REMARKS: ____

SIGNATURE: ____ P.E. DATE: 10/14/2005

PUMPAGE INVENTORY FIELD REPORT

BASIN NO: 117

PERMIT NO: 23555 & 70393

WELL: YES X NO ____

METER SER NO: ____

PUMP: YES ____ NO ____

PUMP TYPE: ____

MOTOR: YES ____ NO ____

MOTOR TYPE: ____

METER: YES ____ NO ____

METER READ: ____

PHOTO: YES ____ NO X

ACRES IRR: 37.9

BENEFICIAL USE: YES X NO ____ PORTION ____ ALL X TYPE IRR

IF PARTIAL USE, SKETCH OF LAND IRRIGATED.

____ 1/4 ____ 1/4 SEC ____

____ 1/4 ____ 1/4 SEC ____

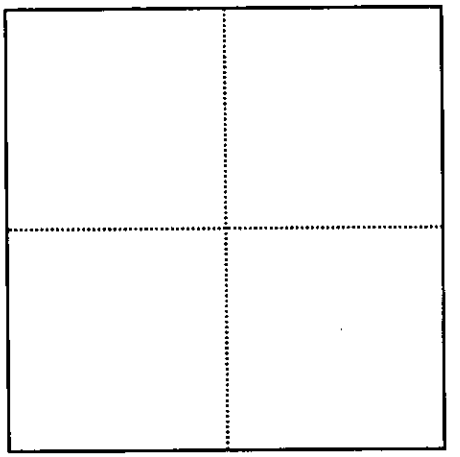

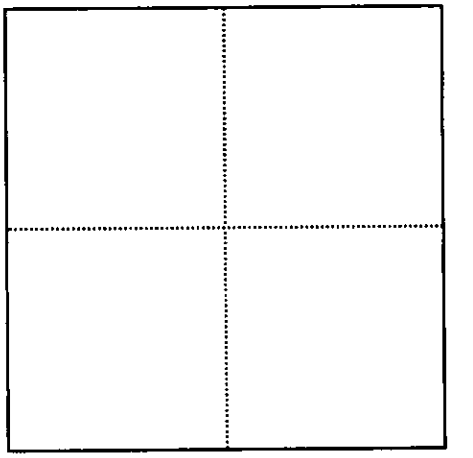

REMARKS: POD for Permit No. 70393 is same POD as Permit No. 30918.

SIGNATURE: P.E.

DATE: 10/13/2005

PUMPAGE INVENTORY FIELD REPORT

BASIN NO: 117 PERMIT NO: 23976

WELL: YES X NO ____ METER SER NO: ____

PUMP: YES X NO ____ PUMP TYPE: SUB

MOTOR: YES X NO ____ MOTOR TYPE: ____

METER: YES ____ NO X METER READ: ____

PHOTO: YES ____ NO X ACRES IRR: 3.0

BENEFICIAL USE: YES X NO ____ PORTION ____ ALL X TYPE IRR

IF PARTIAL USE, SKETCH OF LAND IRRIGATED.

____ 1/4 ____ 1/4 SEC ____

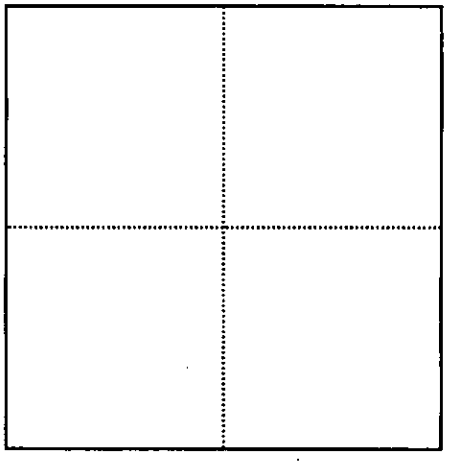

____ 1/4 ____ 1/4 SEC ____

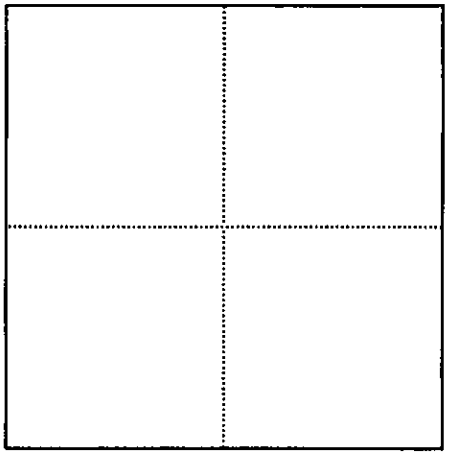

REMARKS: ____

SIGNATURE: ____ P.E DATE: 10/13/2005

PUMPAGE INVENTORY FIELD REPORT

BASIN NO: 117

PERMIT NO: 26365

WELL: YES X NO ____

METER SER NO: ____

PUMP: YES ____ NO ____

PUMP TYPE: ____

MOTOR: YES ____ NO ____

MOTOR TYPE: ____

METER: YES ____ NO ____

METER READ: ____

PHOTO: YES ____ NO X

ACRES IRR: 83.5

BENEFICIAL USE: YES X NO ____ PORTION X ALL ____ TYPE IRR

IF PARTIAL USE, SKETCH OF LAND IRRIGATED.

____ 1/4 ____ 1/4 SEC 15

____ 1/4 NE 1/4 SEC 22

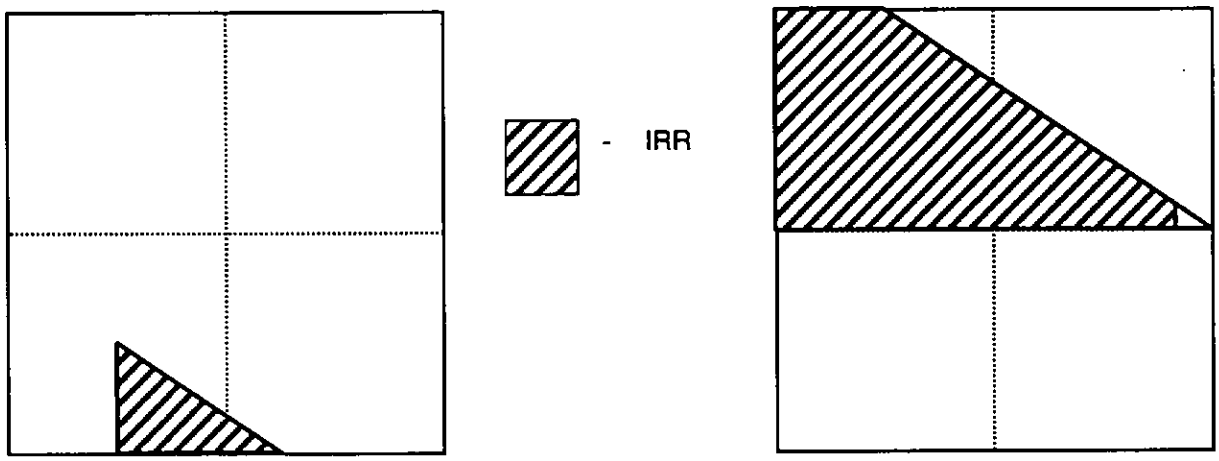

REMARKS: ____

SIGNATURE: ____, P.E. DATE: 10/13/2005

PUMPAGE INVENTORY FIELD REPORT

BASIN NO: 117 PERMIT NO: 27060

WELL: YES X NO ____ METER SER NO: ____

PUMP: YES X NO ____ PUMP TYPE: ____

MOTOR: YES X NO ____ MOTOR TYPE: ____

METER: YES ____ NO X METER READ: ____

PHOTO: YES ____ NO X ACRES IRR: 103.65

BENEFICIAL USE: YES X NO ____ PORTION X ALL ____ TYPE IRR

IF PARTIAL USE, SKETCH OF LAND IRRIGATED.

____ 1/4 ____ 1/4 SEC ____ ____ 1/4 ____ 1/4 SEC 23

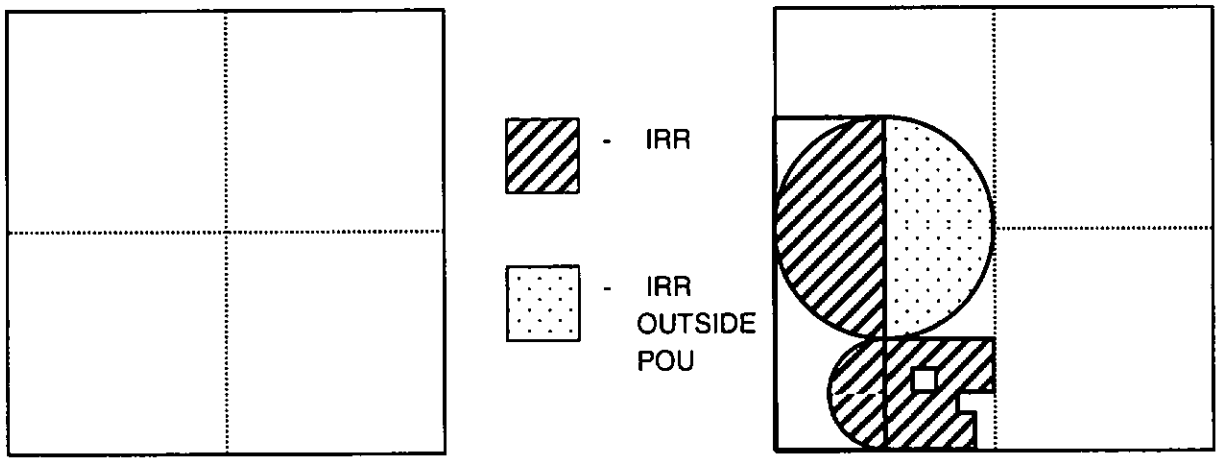

REMARKS: Approximately 63 acres irrigated outside POU.

SIGNATURE: _____, P.E. DATE: 10/13/2005

PUMPAGE INVENTORY FIELD REPORT

BASIN NO: 117

PERMIT NO: 27155 & 34699

WELL: YES X NO ____

METER SER NO: ____

PUMP: YES X NO ____

PUMP TYPE: ____

MOTOR: YES X NO ____

MOTOR TYPE: ____

METER: YES ____ NO X

METER READ: ____

PHOTO: YES ____ NO X

ACRES IRR: 253.0

BENEFICIAL USE: YES X NO ____ PORTION X ALL ____ TYPE IRR

IF PARTIAL USE, SKETCH OF LAND IRRIGATED.

____ 1/4 ____ 1/4 SEC ____

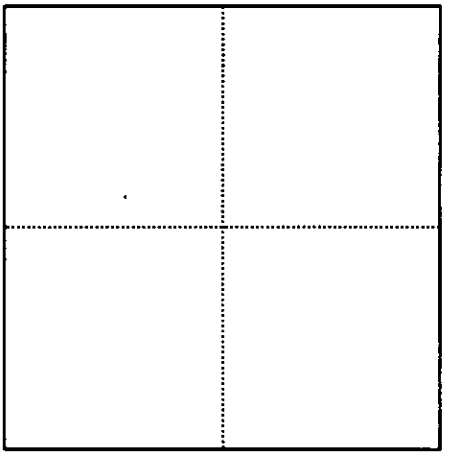

- IRR

____ 1/4 ____ 1/4 SEC 5

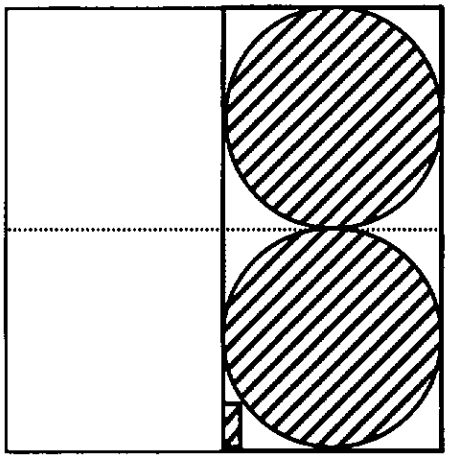

REMARKS: ____

SIGNATURE: ____ P.E. DATE: 10/13/2005

PUMPAGE INVENTORY FIELD REPORT

BASIN NO: 117

PERMIT NO: 27310

WELL: YES _____ NO _____

METER SER NO: _____

PUMP: YES _____ NO _____

PUMP TYPE: _____

MOTOR: YES _____ NO _____

MOTOR TYPE: _____

METER: YES _____ NO _____

METER READ: _____

PHOTO: YES X NO _____

ACRES IRR: 0

BENEFICIAL USE: YES ____ NO X PORTION ____ ALL ____ TYPE _____

IF PARTIAL USE, SKETCH OF LAND IRRIGATED.

____ 1/4 ____ 1/4 SEC ____

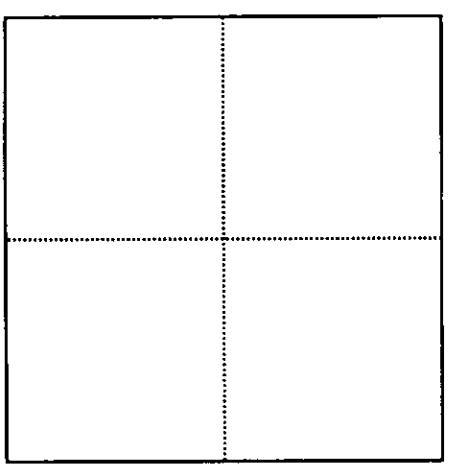

____ 1/4 NW 1/4 SEC 5

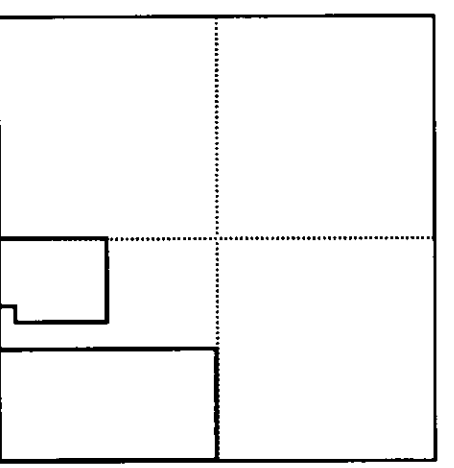

PHOTO

REMARKS: _____

SIGNATURE: _____, P.E.

DATE: 10/13/2005

PUMPAGE INVENTORY FIELD REPORT

BASIN NO: 117

PERMIT NO: 29541, 42168 thru 42170

WELL: YES X NO ____

METER SER NO: ____

PUMP: YES ____ NO ____

PUMP TYPE: ____

MOTOR: YES ____ NO ____

MOTOR TYPE: ____

METER: YES ____ NO ____

METER READ: ____

PHOTO: YES ____ NO X

ACRES IRR: 282.9

BENEFICIAL USE: YES X NO ____ PORTION X ALL ____ TYPE IRR

IF PARTIAL USE, SKETCH OF LAND IRRIGATED.

____ 1/4 ____ 1/4 SEC 28

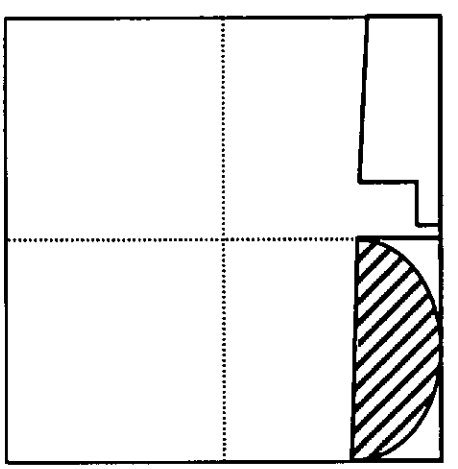

- IRR

____ 1/4 ____ 1/4 SEC 27

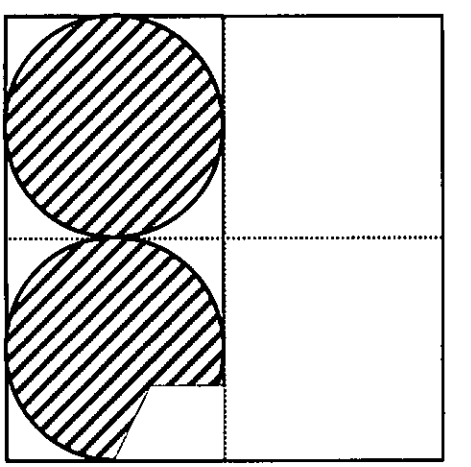

REMARKS: ____

SIGNATURE: ____, P.E. DATE: 10/14/2005

PUMPAGE INVENTORY FIELD REPORT

BASIN NO: 117 PERMIT NO: 30444

WELL: YES X NO ____ METER SER NO: ____

PUMP: YES X NO ____ PUMP TYPE: ____

MOTOR: YES X NO ____ MOTOR TYPE: ____

METER: YES ____ NO X METER READ: ____

PHOTO: YES ____ NO X ACRES IRR: 90.0

BENEFICIAL USE: YES X NO ____ PORTION X ALL ____ TYPE IRR

IF PARTIAL USE, SKETCH OF LAND IRRIGATED.

____ 1/4 ____ 1/4 SEC ____

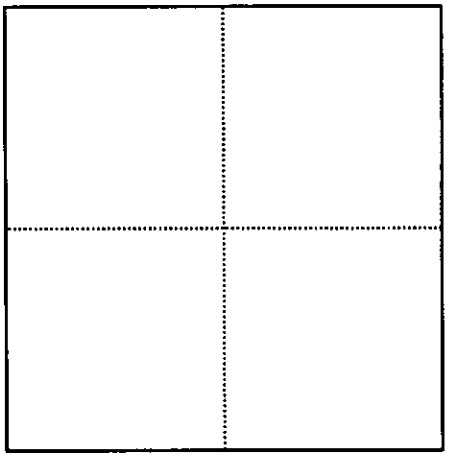

- IRR

____ 1/4 ____ 1/4 SEC ____

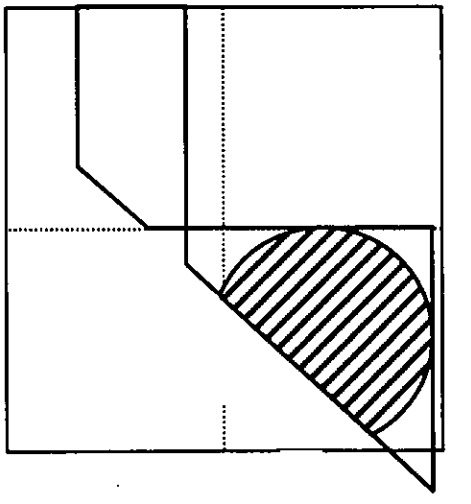

REMARKS: ____

SIGNATURE: ____ P.E. DATE: 10/13/2005

PUMPAGE INVENTORY FIELD REPORT

BASIN NO: 117 PERMIT NO: 30918

WELL: YES X NO ____ METER SER NO: ____

PUMP: YES X NO ____ PUMP TYPE: ____

MOTOR: YES X NO ____ MOTOR TYPE: ____

METER: YES ____ NO X METER READ: ____

PHOTO: YES ____ NO X ACRES IRR: 42.1

BENEFICIAL USE: YES X NO ____ PORTION ____ ALL X TYPE IRR

IF PARTIAL USE, SKETCH OF LAND IRRIGATED.

____ 1/4 ____ 1/4 SEC ____

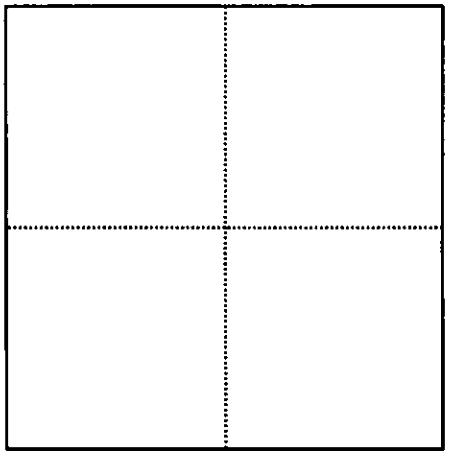

____ 1/4 ____ 1/4 SEC ____

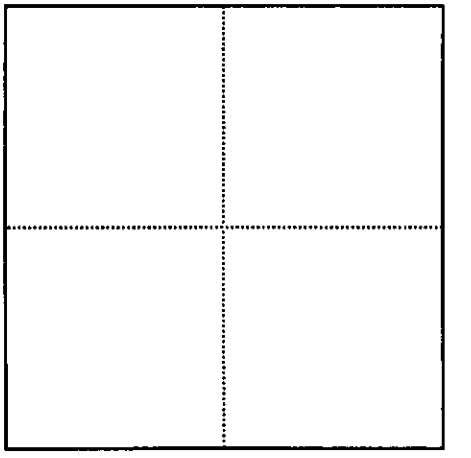

REMARKS: ____

SIGNATURE: ____, P.E. DATE: 10/13/2005

PUMPAGE INVENTORY FIELD REPORT

BASIN NO: 117 PERMIT NO: 31373

WELL: YES X NO ____ METER SER NO: ____

PUMP: YES X NO ____ PUMP TYPE: ____

MOTOR: YES X NO ____ MOTOR TYPE: ____

METER: YES ____ NO X METER READ: ____

PHOTO: YES X NO ____ ACRES IRR: 0

BENEFICIAL USE: YES ____ NO X PORTION ____ ALL ____ TYPE ____

IF PARTIAL USE, SKETCH OF LAND IRRIGATED.

____ 1/4 SE 1/4 SEC 9

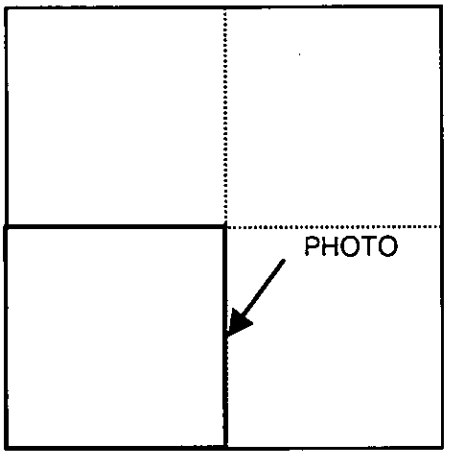

____ 1/4 NE 1/4 SEC 16

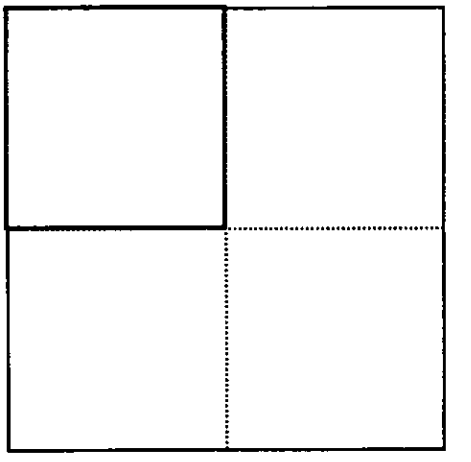

REMARKS: ____

SIGNATURE: ____ P.E. DATE: 10/13/2005

PUMPAGE INVENTORY FIELD REPORT

BASIN NO: 117

PERMIT NO: 38516

WELL: YES X NO ____

METER SER NO: ____

PUMP: YES X NO ____

PUMP TYPE: ____

MOTOR: YES X NO ____

MOTOR TYPE: ____

METER: YES ____ NO X

METER READ: ____

PHOTO: YES ____ NO X

ACRES IRR: 307.6

BENEFICIAL USE: YES X NO ____ PORTION X ALL ____ TYPE IRR

IF PARTIAL USE, SKETCH OF LAND IRRIGATED.

____ 1/4 ____ 1/4 SEC ____

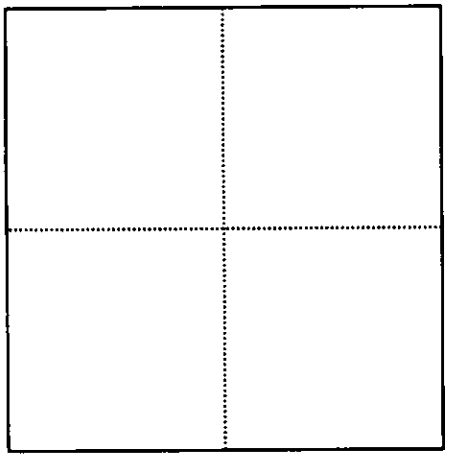

- IRR

____ 1/4 ____ 1/4 SEC ____

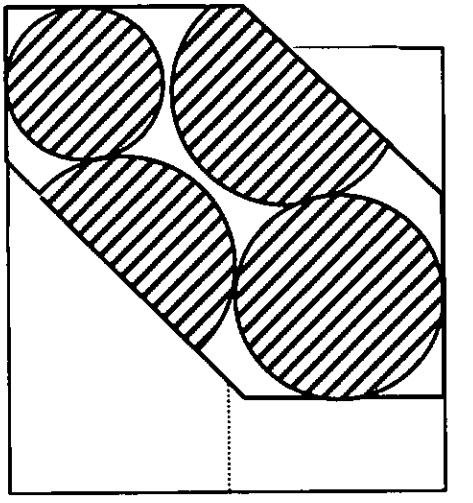

REMARKS: ____

SIGNATURE: ____ P.E. DATE: 10/13/2005

PUMPAGE INVENTORY FIELD REPORT

BASIN NO: 117

PERMIT NO: 40188 & 40190

WELL: YES X NO ____

METER SER NO: ____

PUMP: YES ____ NO ____

PUMP TYPE: ____

MOTOR: YES ____ NO ____

MOTOR TYPE: ____

METER: YES ____ NO ____

METER READ: ____

PHOTO: YES ____ NO X

ACRES IRR: 229.0

BENEFICIAL USE: YES X NO ____ PORTION X ALL ____ TYPE IRR

IF PARTIAL USE, SKETCH OF LAND IRRIGATED.

____ 1/4 ____ 1/4 SEC 22

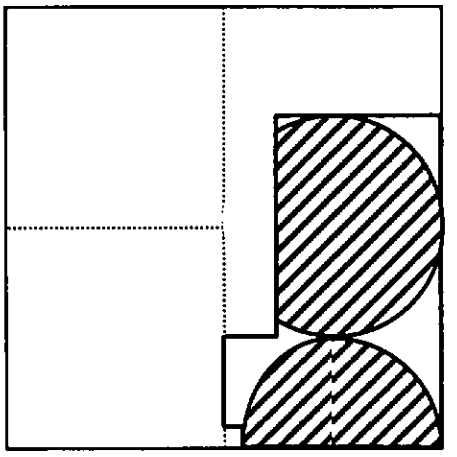

- IRR

____ 1/4 ____ 1/4 SEC 27

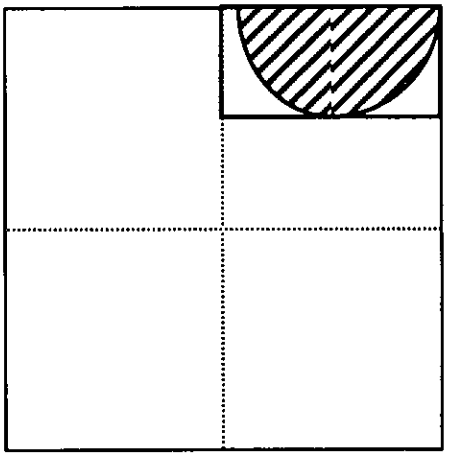

REMARKS: ____

SIGNATURE: ____ P.E. DATE: 10/14/2005

PUMPAGE INVENTORY FIELD REPORT

BASIN NO: 117

PERMIT NO: 40604

WELL: YES X NO ____

METER SER NO: ____

PUMP: YES X NO ____

PUMP TYPE: SUB

MOTOR: YES X NO ____

MOTOR TYPE: ____

METER: YES ____ NO X

METER READ: ____

PHOTO: YES X NO ____

ACRES IRR: 0

BENEFICIAL USE: YES ____ NO X PORTION ____ ALL ____ TYPE ____

IF PARTIAL USE, SKETCH OF LAND IRRIGATED.

____ 1/4 NE 1/4 SEC 27

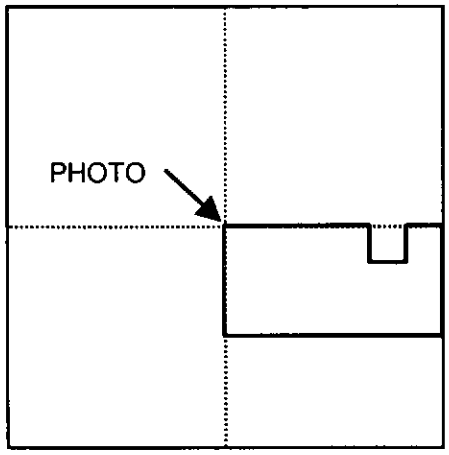

____ 1/4 NW 1/4 SEC 26

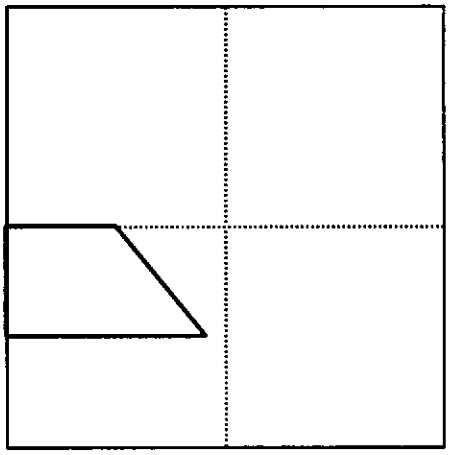

REMARKS: 1 home and a small pond.

SIGNATURE: P.E

DATE: 10/13/2005

PUMPAGE INVENTORY FIELD REPORT

BASIN NO: 117

PERMIT NO: 44536 thru 44539

WELL: YES X NO ____

METER SER NO: ____

PUMP: YES X NO ____

PUMP TYPE: ____

MOTOR: YES X NO ____

MOTOR TYPE: ____

METER: YES ____ NO X

METER READ: ____

PHOTO: YES ____ NO X

ACRES IRR: SEE PAGE 2/2

BENEFICIAL USE: YES X NO ____ PORTION X ALL ____ TYPE IRR

IF PARTIAL USE, SKETCH OF LAND IRRIGATED.

____ 1/4 ____ 1/4 SEC 23

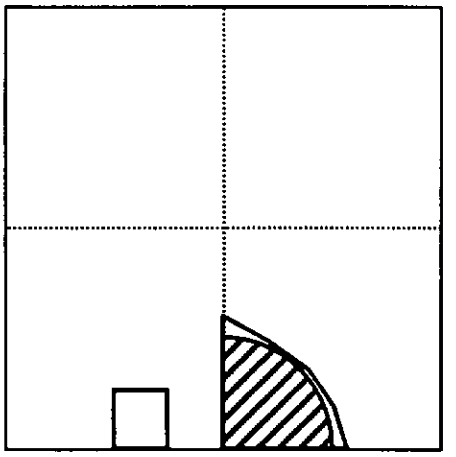

- IRR



____ 1/4 ____ 1/4 SEC 26

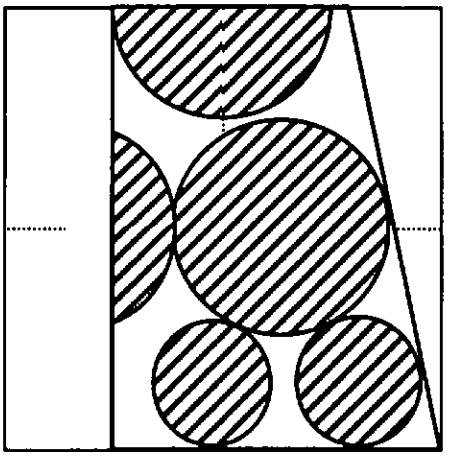

REMARKS: ____

SIGNATURE: ____ P.E

DATE: 10/13/2005

PUMPAGE INVENTORY FIELD REPORT

BASIN NO: 117

PERMIT NO: 44536 thru 44539

WELL: YES X NO ____

METER SER NO: ____

PUMP: YES X NO ____

PUMP TYPE: ____

MOTOR: YES X NO ____

MOTOR TYPE: ____

METER: YES ____ NO X

METER READ: ____

PHOTO: YES ____ NO X

ACRES IRR: 465.4

BENEFICIAL USE: YES X NO ____ PORTION X ALL ____ TYPE IRR

IF PARTIAL USE, SKETCH OF LAND IRRIGATED.

____ 1/4 ____ 1/4 SEC 35

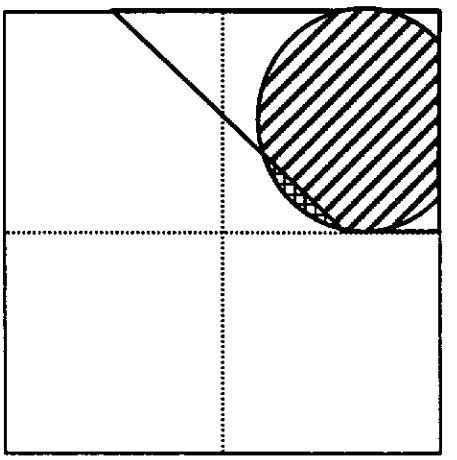

- IRR

- IRR OUTSIDE POU

____ 1/4 ____ 1/4 SEC 36

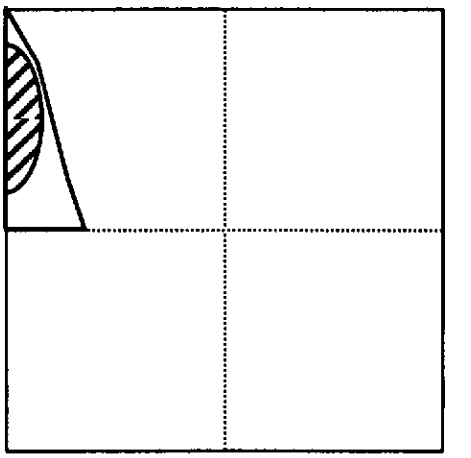

REMARKS: Approximately 10 acres irrigated outside POU.

SIGNATURE: _____, P.E. DATE: 10/13/2005

PUMPAGE INVENTORY FIELD REPORT

BASIN NO: 117

PERMIT NO: 44540, 44546 thru 44549, 46372, 52183 & 52184

WELL: YES X NO ____

METER SER NO: ____

PUMP: YES ____ NO ____

PUMP TYPE: ____

MOTOR: YES ____ NO ____

MOTOR TYPE: ____

METER: YES ____ NO ____

METER READ: ____

PHOTO: YES X NO ____

ACRES IRR: 136.0

BENEFICIAL USE: YES X NO ____ PORTION X ALL ____ TYPE IRR

IF PARTIAL USE, SKETCH OF LAND IRRIGATED.

T. 3 S. R. 35 E.

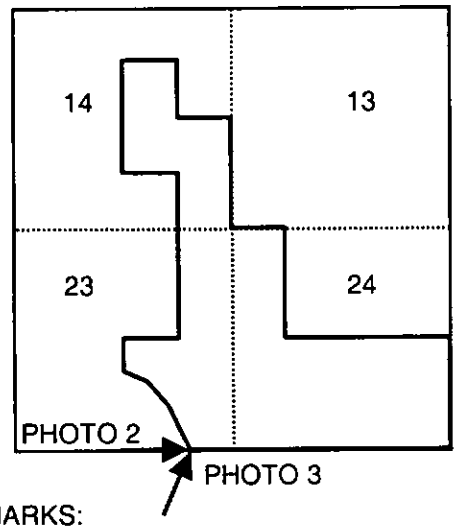

- IRR

T. 3 S. R. 35 E.

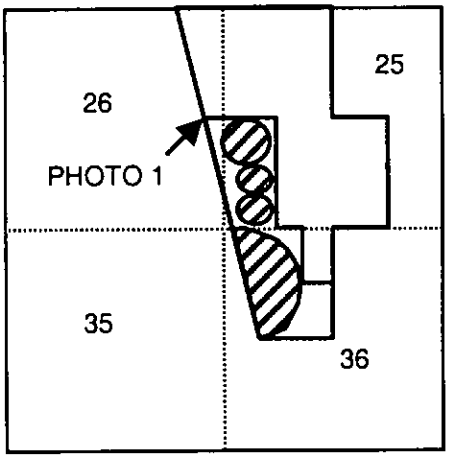

REMARKS: ____

SIGNATURE: ____, P.E. DATE: 10/13/2005

PUMPAGE INVENTORY FIELD REPORT

BASIN NO: 117

PERMIT NO: 45236 thru 45239, 67036

WELL: YES X NO ____

METER SER NO: ____

PUMP: YES X NO ____

PUMP TYPE: ____

MOTOR: YES X NO ____

MOTOR TYPE: ____

METER: YES ____ NO X

METER READ: ____

PHOTO: YES ____ NO X

ACRES IRR: 225.7

BENEFICIAL USE: YES X NO ____ PORTION ____ ALL X TYPE IRR

IF PARTIAL USE, SKETCH OF LAND IRRIGATED.

____ 1/4 ____ 1/4 SEC ____

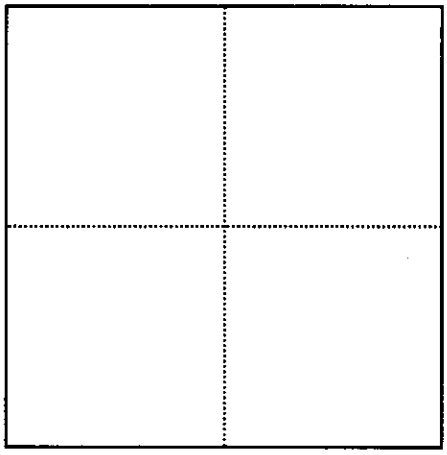

____ 1/4 ____ 1/4 SEC ____

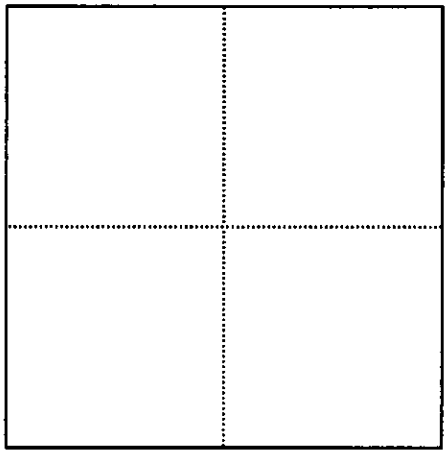

REMARKS: ____

SIGNATURE: ____ P.E.

DATE: 10/13/2005

PUMPAGE INVENTORY FIELD REPORT

BASIN NO: 117 PERMIT NO: 45517

WELL: YES X NO ____ METER SER NO: ____

PUMP: YES X NO ____ PUMP TYPE: ____

MOTOR: YES ____ NO ____ MOTOR TYPE: ____

METER: YES ____ NO X METER READ: ____

PHOTO: YES ____ NO X ACRES IRR: 63.0

BENEFICIAL USE: YES X NO ____ PORTION X ALL ____ TYPE IRR

IF PARTIAL USE, SKETCH OF LAND IRRIGATED.

____ 1/4 ____ 1/4 SEC ____ ____ 1/4 ____ 1/4 SEC 10

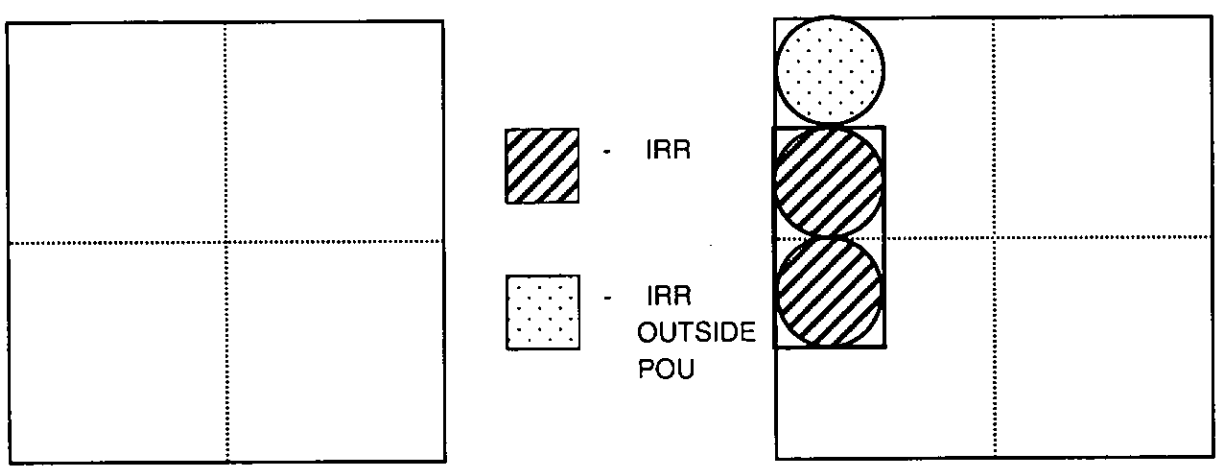

REMARKS: Irrigated areas are a mix of weeds and crop. Approximately 31.5 acres irrigated outside POU.

SIGNATURE: P.E DATE: 10/13/2005

PUMPAGE INVENTORY FIELD REPORT

BASIN NO: 117

PERMIT NO: 46174 thru 46178

WELL: YES X NO ____

METER SER NO: ____

PUMP: YES X NO ____

PUMP TYPE: ____

MOTOR: YES X NO ____

MOTOR TYPE: ____

METER: YES ____ NO X

METER READ: ____

PHOTO: YES ____ NO X

ACRES IRR: 124.95

BENEFICIAL USE: YES X NO ____ PORTION ____ ALL X TYPE IRR

IF PARTIAL USE, SKETCH OF LAND IRRIGATED.

____ 1/4 ____ 1/4 SEC ____

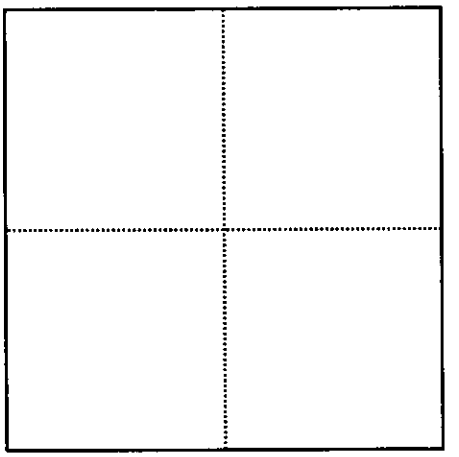

____ 1/4 ____ 1/4 SEC ____

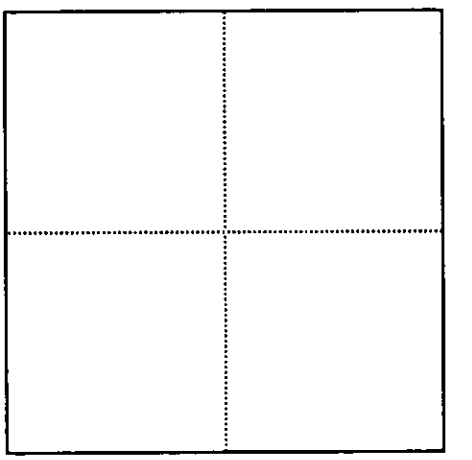

REMARKS: ____

SIGNATURE: ____ P.E

DATE: 10/14/2005

PUMPAGE INVENTORY FIELD REPORT

BASIN NO: 117 PERMIT NO: 48022

WELL: YES X NO ____ METER SER NO: ____

PUMP: YES X NO ____ PUMP TYPE: ____

MOTOR: YES X NO ____ MOTOR TYPE: ____

METER: YES X NO ____ METER READ: ____

PHOTO: YES ____ NO X ACRES IRR: 50.0

BENEFICIAL USE: YES X NO ____ PORTION ____ ALL X TYPE IRR

IF PARTIAL USE, SKETCH OF LAND IRRIGATED.

____ 1/4 ____ 1/4 SEC ____

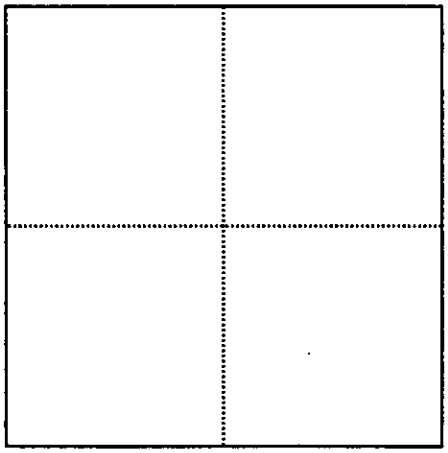

____ 1/4 ____ 1/4 SEC ____

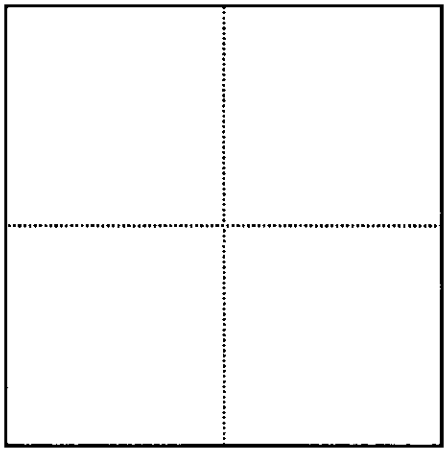

REMARKS: Meter broken.

SIGNATURE: P.E. DATE: 10/14/2005

PUMPAGE INVENTORY FIELD REPORT

BASIN NO: 117

PERMIT NO: 48679 & 48680

WELL: YES X NO ____

METER SER NO: 0181855 N

PUMP: YES X NO ____

PUMP TYPE: SUB

MOTOR: YES X NO ____

MOTOR TYPE: ____

METER: YES X NO ____

METER READ: 449066 X 0.001 AF

PHOTO: YES ____ NO X

ACRES IRR: 117.7

BENEFICIAL USE: YES X NO ____ PORTION ____ ALL X TYPE IRR

IF PARTIAL USE, SKETCH OF LAND IRRIGATED.

____ 1/4 ____ 1/4 SEC ____

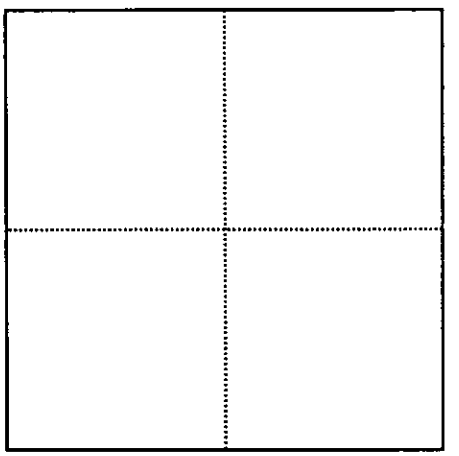

____ 1/4 ____ 1/4 SEC ____

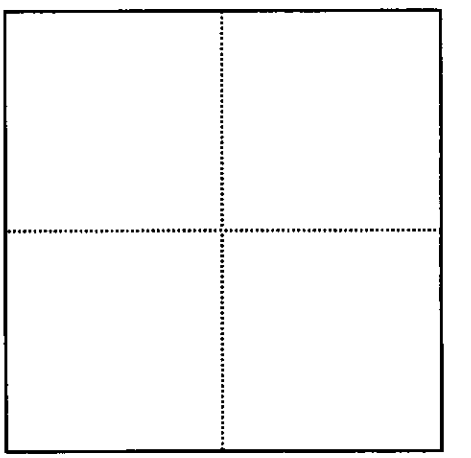

REMARKS: ____

SIGNATURE: ____, P.E. DATE: 10/14/2005

PUMPAGE INVENTORY FIELD REPORT

BASIN NO: 117

PERMIT NO: 54330

WELL: YES X NO ____

METER SER NO: ____

PUMP: YES ____ NO ____

PUMP TYPE: ____

MOTOR: YES ____ NO ____

MOTOR TYPE: ____

METER: YES ____ NO ____

METER READ: ____

PHOTO: YES ____ NO X

ACRES IRR: 130.0

BENEFICIAL USE: YES X NO ____ PORTION X ALL ____ TYPE IRR

IF PARTIAL USE, SKETCH OF LAND IRRIGATED.

____ 1/4 ____ 1/4 SEC 4

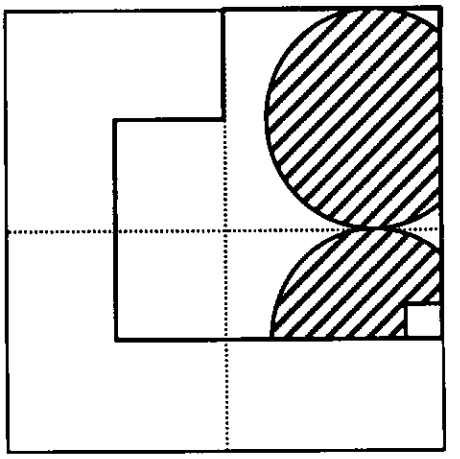

- IRR

- IRR OUTSIDE POU

____ 1/4 ____ 1/4 SEC 3

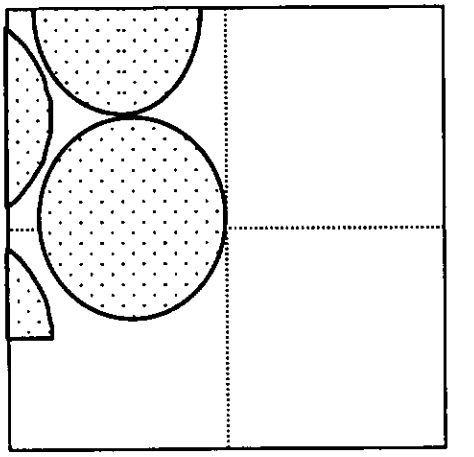

REMARKS: ____

SIGNATURE: ____ P.E. DATE: 10/13/2005

PUMPAGE INVENTORY FIELD REPORT

BASIN NO: 117

PERMIT NO: 57567

WELL: YES X NO ____

METER SER NO: NO S/N

PUMP: YES X NO ____

PUMP TYPE: ____

MOTOR: YES X NO ____

MOTOR TYPE: ____

METER: YES X NO ____

METER READ: ____

PHOTO: YES ____ NO X

ACRES IRR: 125.47

BENEFICIAL USE: YES X NO ____ PORTION ____ ALL X TYPE IRR

IF PARTIAL USE, SKETCH OF LAND IRRIGATED.

____ 1/4 ____ 1/4 SEC ____

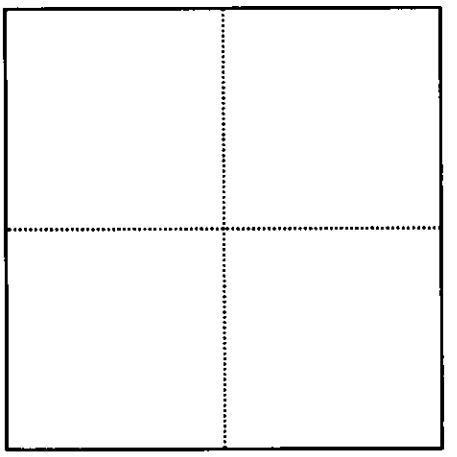

____ 1/4 ____ 1/4 SEC ____

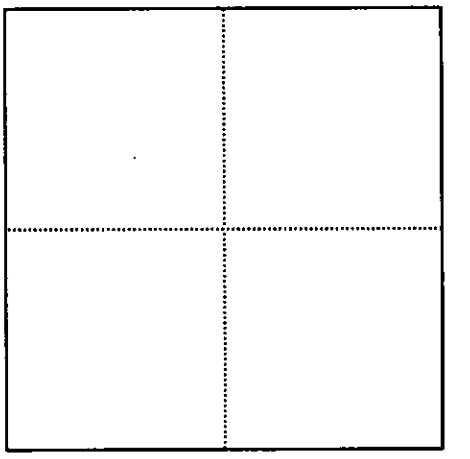

REMARKS: ____

SIGNATURE: ____, P.E.

DATE: 10/13/2005

PUMPAGE INVENTORY FIELD REPORT

BASIN NO: 117

PERMIT NO: 69435 thru 69438

WELL: YES X NO ____

METER SER NO: 02067568

PUMP: YES X NO ____

PUMP TYPE: ____

MOTOR: YES X NO ____

MOTOR TYPE: ____

METER: YES X NO ____

METER READ: 112931 X 0.001 AF

PHOTO: YES ____ NO X

ACRES IRR: 122.25

BENEFICIAL USE: YES X NO ____ PORTION ____ ALL X TYPE IRR

IF PARTIAL USE, SKETCH OF LAND IRRIGATED.

____ 1/4 ____ 1/4 SEC 21

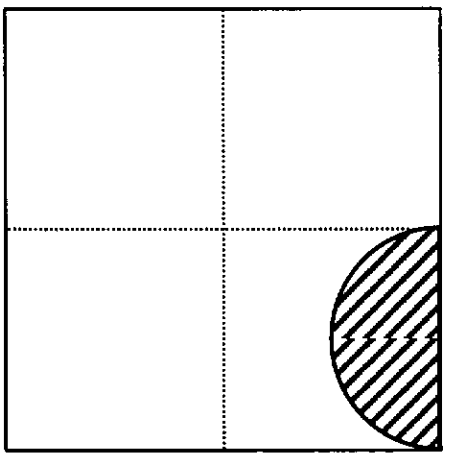

- IRR

____ 1/4 ____ 1/4 SEC 22

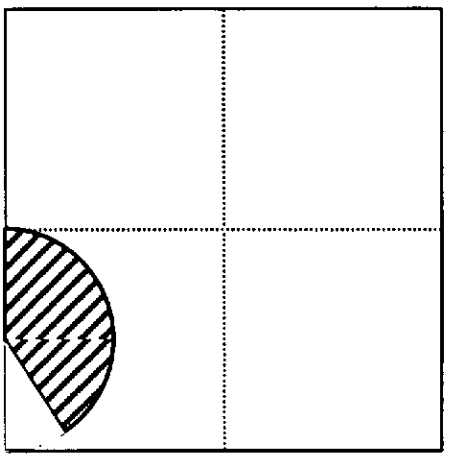

REMARKS: ____

SIGNATURE: ____, P.E. DATE: 10/14/2005