GROUNDWATER PUMPAGE INVENTORY
FISHLAKE VALLEY, NO 117
1998

IRRIGATION	26,373 Ac-Ft
IRRIGATION (No Permits or Certificates)	1,938 Ac-Ft
MINING	0 Ac-Ft
QUASI-MUNICIPAL, RECREATION AND COMMERCIAL	24 Ac-Ft
DOMESTIC	139 Ac-Ft
Domestic wells drilled in 1998 = 6	
TOTAL	28,474 Ac-Ft

1998

Fishlake Valley

Inventory Field Notes

compiled by: John Guillory and Walter Candelaria

State of Nevada
Division of Water Resources
Southern Nevada Branch Office

PUMPAGE INVENTORY FIELD REPORT

BASIN NO: 117

PERMIT NO: 10575 THRU 10578, 11219 THRU 11223, 12599 THRU 12601, 12640, 19337, 19338, 23311 + 23500

WELL: YES____ NO____

METER SER NO: ____

PUMP: YES____ NO____

PUMP TYPE: ____

MOTOR: YES____ NO____

MOTOR TYPE: ____

METER: YES____ NO____

METER READ: ____

PHOTO: YES____ NO ✓

ACRES IRR: 407.23

BENEFICIAL USE: YES ✓ NO___ PORTION ✓ ALL___ TYPE IRR

IF PARTIAL USE, SKETCH OF LAND IRRIGATED.

____1/4 ____1/4 SEC 33 ____1/4 ____1/4 SEC 34

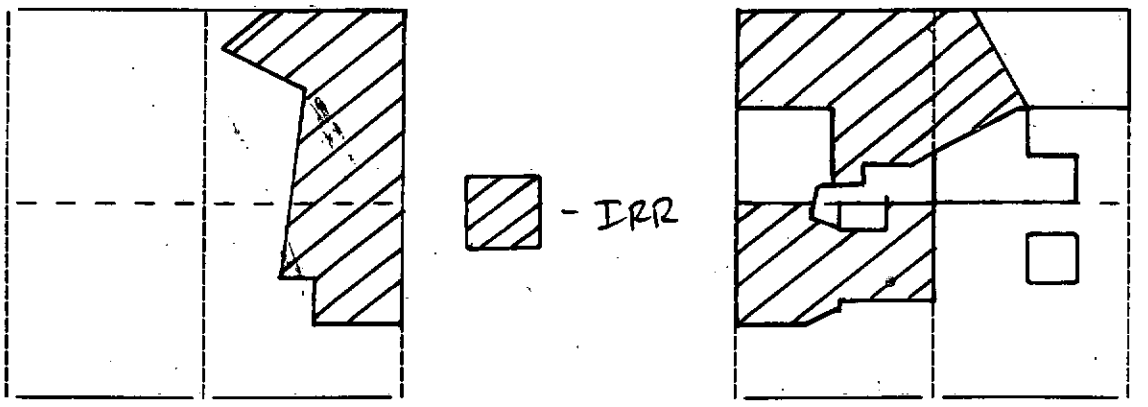

REMARKS: FULL IRRIGATION IN SECTIONS 27 + 28.

SIGNATURE: ____ DATE: 11-23-98

PUMPAGE INVENTORY FIELD REPORT

BASIN NO: 117 PERMIT NO: 13103 + 26367

WELL: YES____ NO____ METER SER NO: ____

PUMP: YES____ NO____ PUMP TYPE: ____

MOTOR: YES____ NO____ MOTOR TYPE: ____

METER: YES____ NO____ METER READ: ____

PHOTO: YES____ NO ✓ ACRES IRR: 151.3

BENEFICIAL USE: YES ✓ NO___ PORTION___ ALL ✓ TYPE IRR

IF PARTIAL USE, SKETCH OF LAND IRRIGATED.

____1/4 ____1/4 SEC ____ ____1/4 ____1/4 SEC ____

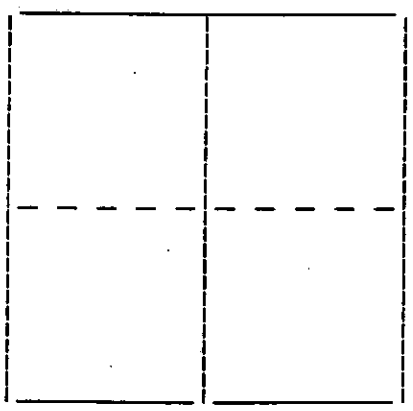

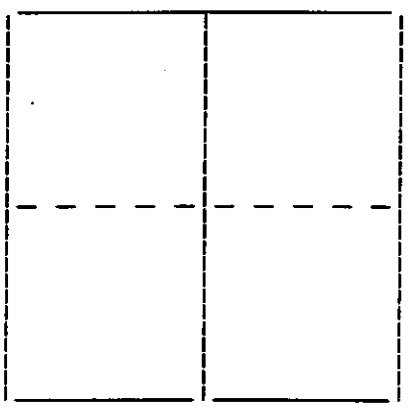

REMARKS: ____

SIGNATURE: ____ DATE: 11-24-98

PUMPAGE INVENTORY FIELD REPORT

BASIN NO: 117

PERMIT NO: 13256, 25980, 31264, + 34918

WELL: YES ✓ NO ____

METER SER NO: ____

PUMP: YES ____ NO ____

PUMP TYPE: ____

MOTOR: YES ____ NO ____

MOTOR TYPE: ____

METER: YES ____ NO ____

METER READ: ____

PHOTO: YES ____ NO ✓

ACRES IRR: 221.07

BENEFICIAL USE: YES ✓ NO ___ PORTION ✓ ALL ___ TYPE IRR

IF PARTIAL USE, SKETCH OF LAND IRRIGATED.

____1/4 ____1/4 SEC ____

____1/4 ____1/4 SEC 34

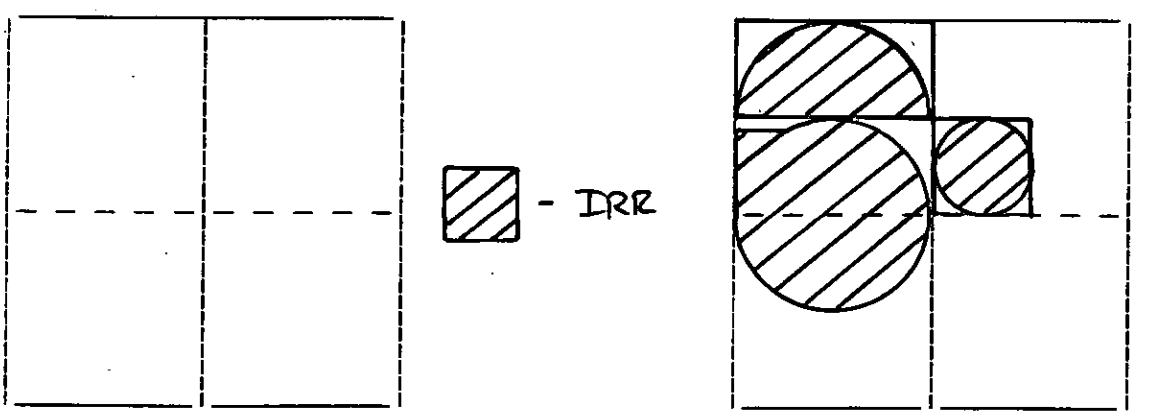

REMARKS: ____

SIGNATURE: ____

DATE: 11-24-98

PUMPAGE INVENTORY FIELD REPORT

BASIN NO: 117 PERMIT NO: 13296

WELL: YES____ NO____ METER SER NO: ____

PUMP: YES____ NO____ PUMP TYPE: ____

MOTOR: YES____ NO____ MOTOR TYPE: ____

METER: YES____ NO____ METER READ: ____

PHOTO: YES____ NO ✓ ACRES IRR: ~~0~~

BENEFICIAL USE: YES___ NO ✓ PORTION___ ALL___ TYPE IRR

IF PARTIAL USE, SKETCH OF LAND IRRIGATED.

____1/4 ____1/4 SEC ____ ____1/4 ____1/4 SEC 3

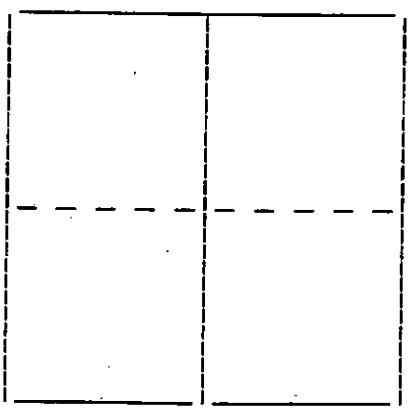

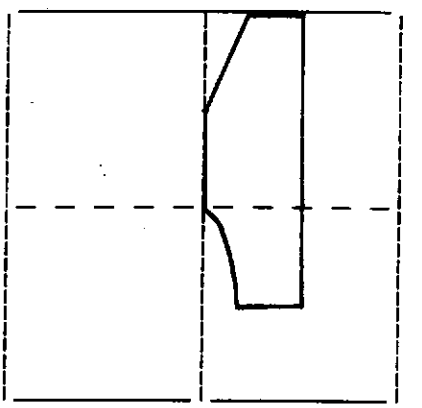

REMARKS: ____

SIGNATURE: ____ DATE: 11-23-98

PUMPAGE INVENTORY FIELD REPORT

BASIN NO: 117 PERMIT NO: 13413 + 17885

WELL: YES____ NO____ METER SER NO: ____

PUMP: YES____ NO____ PUMP TYPE: ____

MOTOR: YES____ NO____ MOTOR TYPE: ____

METER: YES____ NO____ METER READ: ____

PHOTO: YES____ NO ✓ ACRES IRR: 120.0

BENEFICIAL USE: YES ✓ NO___ PORTION___ ALL ✓ TYPE IRR

IF PARTIAL USE, SKETCH OF LAND IRRIGATED.

____1/4 ____1/4 SEC ____ ____1/4 ____1/4 SEC ____

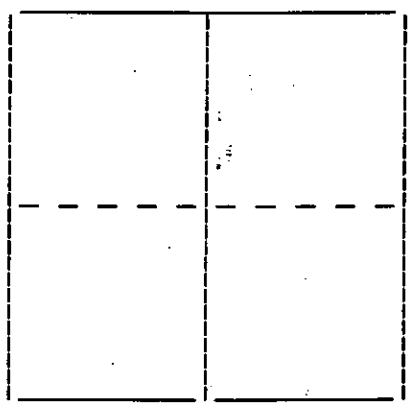

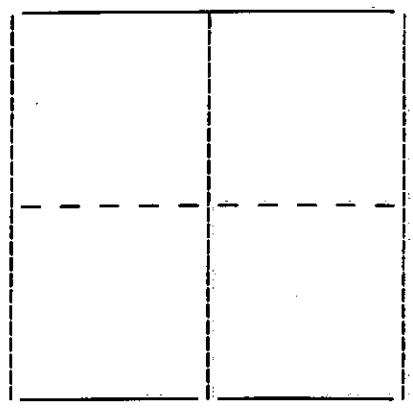

REMARKS: ____

SIGNATURE: ____ DATE: 11-23-98

PUMPAGE INVENTORY FIELD REPORT

BASIN NO: 117 PERMIT NO: 13413 + 17885

WELL: YES____ NO____ METER SER NO: ____

PUMP: YES____ NO____ PUMP TYPE: ____

MOTOR: YES____ NO____ MOTOR TYPE: ____

METER: YES____ NO____ METER READ: ____

PHOTO: YES____ NO ✓ ACRES IRR: 120.0

BENEFICIAL USE: YES ✓ NO___ PORTION___ ALL ✓ TYPE IRR

IF PARTIAL USE, SKETCH OF LAND IRRIGATED.

____1/4 ____1/4 SEC ____ ____1/4 ____1/4 SEC ____

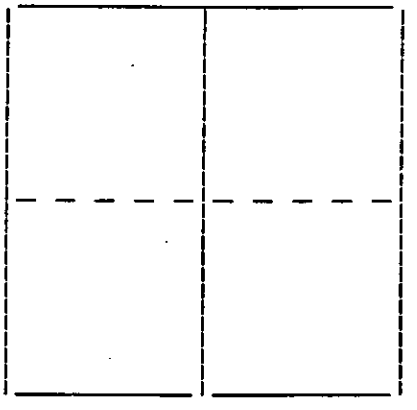

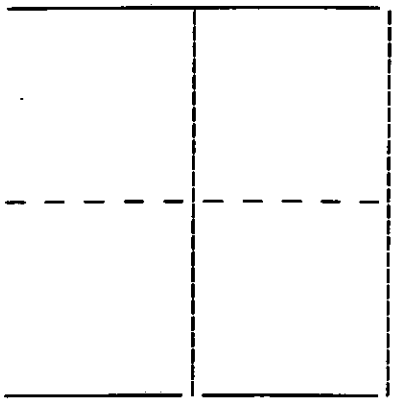

REMARKS: ____

SIGNATURE: ____ DATE: 11-23-98

PUMPAGE INVENTORY FIELD REPORT

BASIN NO: 117 PERMIT NO: 13586

WELL: YES ✓ NO ____ METER SER NO: ____

PUMP: YES ✓ NO ____ PUMP TYPE: SUB

MOTOR: YES ✓ NO ____ MOTOR TYPE: ____

METER: YES ____ NO ✓ METER READ: ____

PHOTO: YES ✓ NO ____ ACRES IRR: 0

BENEFICIAL USE: YES ___ NO ✓ PORTION ___ ALL ___ TYPE ____

IF PARTIAL USE, SKETCH OF LAND IRRIGATED.

____ 1/4 NW 1/4 SEC 4 ____ 1/4 ____ 1/4 SEC ____

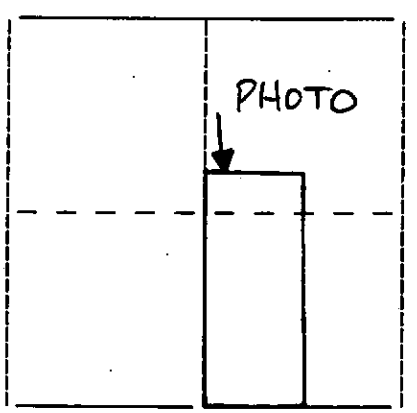

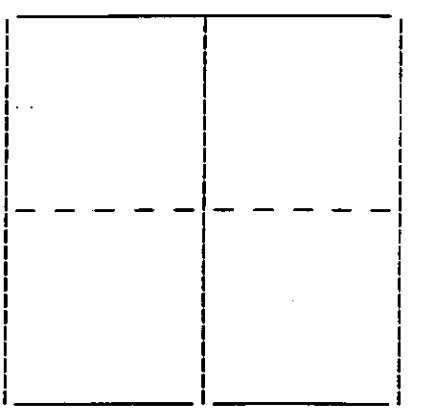

REMARKS: ____

SIGNATURE: ____ DATE: 11-24-98

PUMPAGE INVENTORY FIELD REPORT

BASIN NO: 117

PERMIT NO: 13973, 25313 THRU 25316, 27992, 31284

WELL: YES ✓ NO ____

METER SER NO: ____

PUMP: YES ✓ NO ____

PUMP TYPE: ____

MOTOR: YES ✓ NO ____

MOTOR TYPE: ____

METER: YES ____ NO ____

METER READ: ____

PHOTO: YES ____ NO ✓

ACRES IRR: 885.83

BENEFICIAL USE: YES ✓ NO ___ PORTION ✓ ALL ___ TYPE IRR

IF PARTIAL USE, SKETCH OF LAND IRRIGATED.

____1/4 ____1/4 SEC 9

____1/4 ____1/4 SEC 10

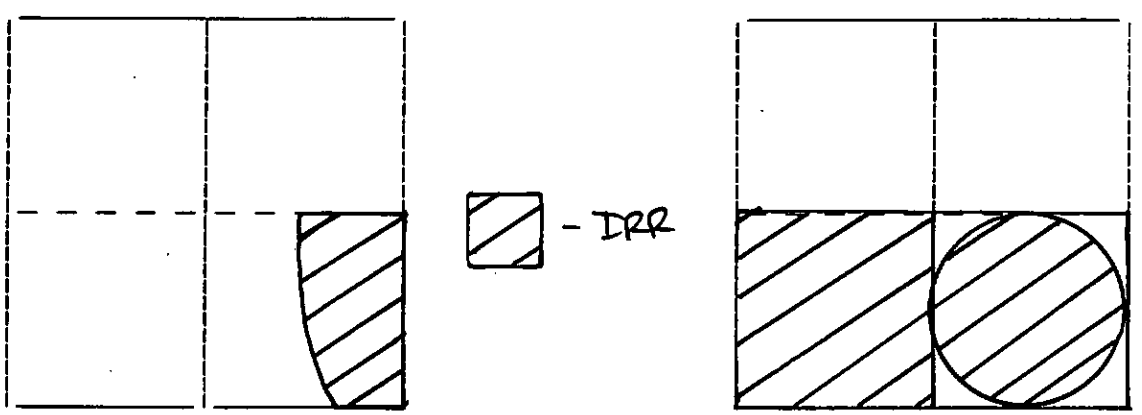

REMARKS: ____

SIGNATURE: ____

DATE: 11-24-98

PUMPAGE INVENTORY FIELD REPORT

BASIN NO: 117 PERMIT NO: 13973 CONT.

WELL: YES ✓ NO ____ METER SER NO: ____

PUMP: YES ✓ NO ____ PUMP TYPE: ____

MOTOR: YES ✓ NO ____ MOTOR TYPE: ____

METER: YES ____ NO ____ METER READ: ____

PHOTO: YES ____ NO ✓ ACRES IRR: 885.83

BENEFICIAL USE: YES ✓ NO ___ PORTION ✓ ALL ___ TYPE IRR

IF PARTIAL USE, SKETCH OF LAND IRRIGATED.

____1/4 ____1/4 SEC 15 ____1/4 ____1/4 SEC 14

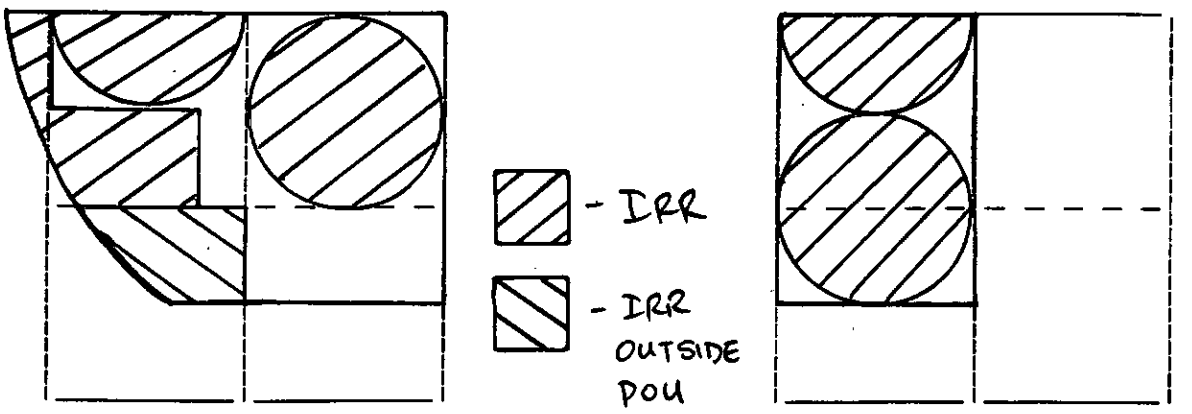

REMARKS: ____

SIGNATURE: ____ DATE: 11-24-98

PUMPAGE INVENTORY FIELD REPORT

BASIN NO: 117 PERMIT NO: 14080

WELL: YES ✓ NO ____ METER SER NO: ____

PUMP: YES ____ NO ____ PUMP TYPE: ____

MOTOR: YES ____ NO ____ MOTOR TYPE: ____

METER: YES ____ NO ____ METER READ: ____

PHOTO: YES ____ NO ✓ ACRES IRR: 0

BENEFICIAL USE: YES ___ NO ✓ PORTION ___ ALL ___ TYPE IRR

IF PARTIAL USE, SKETCH OF LAND IRRIGATED.

____1/4 ____1/4 SEC ____ ____1/4 SE 1/4 SEC 16

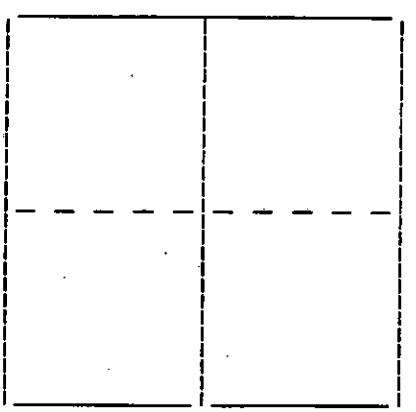

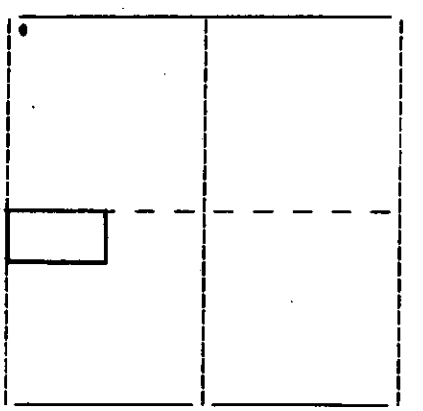

REMARKS: TREES IRRIGATED AROUND HOUSE AT THE POD IS OUTSIDE THE POU AND IS CREDITED TO DOMESTIC USE.

SIGNATURE: ____ DATE: 11-24-98

PUMPAGE INVENTORY FIELD REPORT

BASIN NO: 117

PERMIT NO: 14758, 14759 + 48680

WELL: YES ✓ NO ____

METER SER NO: 8556925

PUMP: YES ✓ NO ____

PUMP TYPE: SUB

MOTOR: YES ✓ NO ____

MOTOR TYPE: ____

METER: YES ✓ NO ____

METER READ: 024716 000

PHOTO: YES ____ NO ✓

ACRES IRR: 117.70

BENEFICIAL USE: YES ✓ NO ___ PORTION ___ ALL ✓ TYPE IRR

IF PARTIAL USE, SKETCH OF LAND IRRIGATED.

____1/4 ____1/4 SEC 33

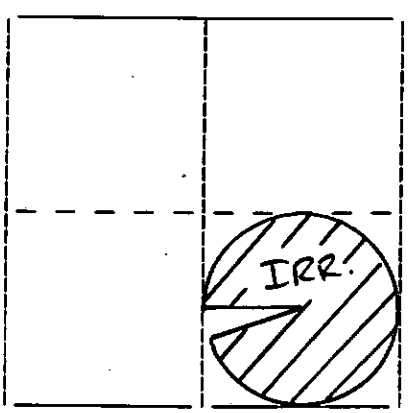

____1/4 ____1/4 SEC ____

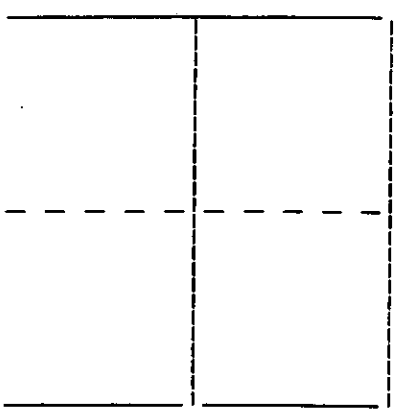

REMARKS: ____

SIGNATURE: ____ DATE: 10-27-98

PUMPAGE INVENTORY FIELD REPORT

BASIN NO: 117 PERMIT NO: 16065 + 31136

WELL: YES ✓ NO ____ METER SER NO: ____

PUMP: YES ✓ NO ____ PUMP TYPE: ____

MOTOR: YES ✓ NO ____ MOTOR TYPE: ____

METER: YES ____ NO ✓ METER READ: ____

PHOTO: YES ____ NO ✓ ACRES IRR: 120.0

BENEFICIAL USE: YES ✓ NO ____ PORTION ✓ ALL ____ TYPE IRR

IF PARTIAL USE, SKETCH OF LAND IRRIGATED.

____1/4 ____1/4 SEC ____ ____1/4 ____1/4 SEC 9

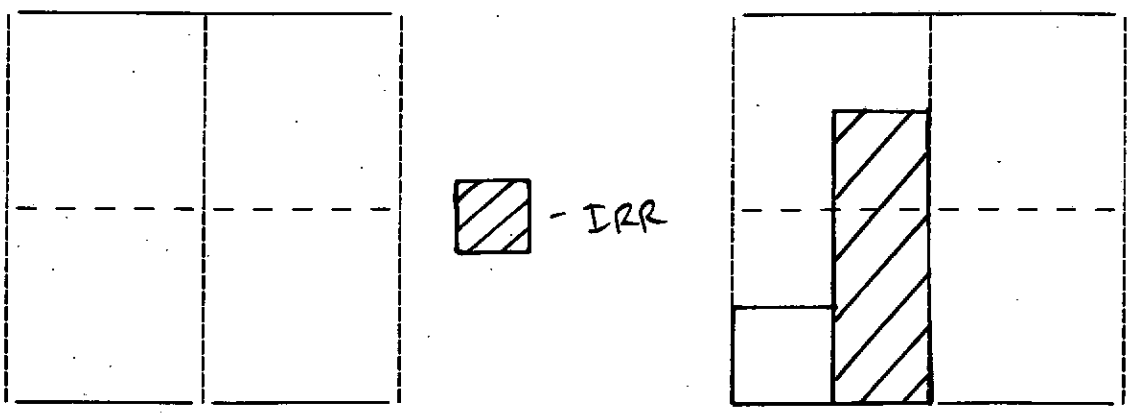

REMARKS: ____

SIGNATURE: ____ DATE: 11-24-98

PUMPAGE INVENTORY FIELD REPORT

BASIN NO: 117

PERMIT NO: 16623, 27059, 30952, 51940, 51941, 62815 THRU 62817

WELL: YES_____ NO_____

METER SER NO: _____

PUMP: YES_____ NO_____

PUMP TYPE: _____

MOTOR: YES_____ NO_____

MOTOR TYPE: _____

METER: YES_____ NO_____

METER READ: _____

PHOTO: YES_____ NO ✓

ACRES IRR: 352.53

BENEFICIAL USE: YES ✓ NO___ PORTION___ ALL ✓ TYPE IRR

IF PARTIAL USE, SKETCH OF LAND IRRIGATED.

_____1/4 _____1/4 SEC _____

_____1/4 _____1/4 SEC 9

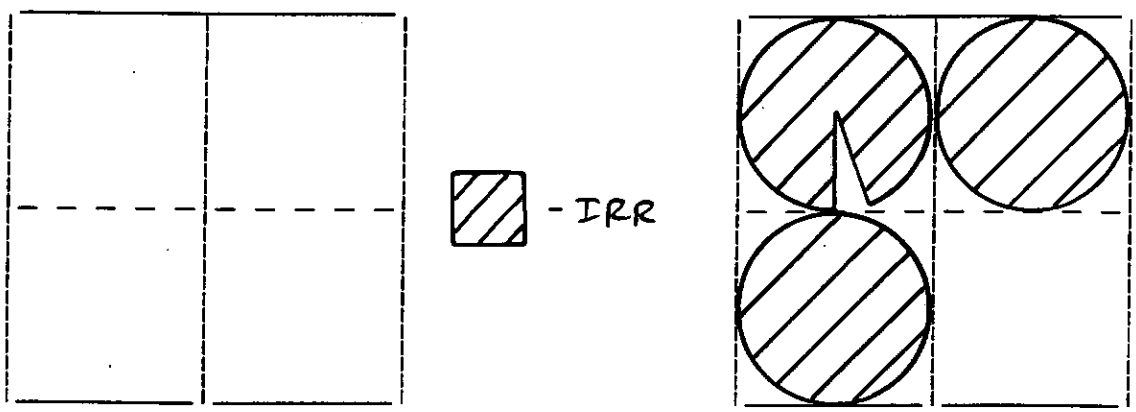

REMARKS: _____

SIGNATURE: _____

DATE: 11-24-98

PUMPAGE INVENTORY FIELD REPORT

BASIN NO: 117 PERMIT NO: 16624

WELL: YES ✓ NO ____ METER SER NO: ____

PUMP: YES ✓ NO ____ PUMP TYPE: ____

MOTOR: YES ✓ NO ____ MOTOR TYPE: ____

METER: YES ____ NO ✓ METER READ: ____

PHOTO: YES ____ NO ✓ ACRES IRR: 40.0

BENEFICIAL USE: YES ✓ NO ___ PORTION ___ ALL ✓ TYPE IRR

IF PARTIAL USE, SKETCH OF LAND IRRIGATED.

____1/4 ____1/4 SEC ____ ____1/4 SE 1/4 SEC 4

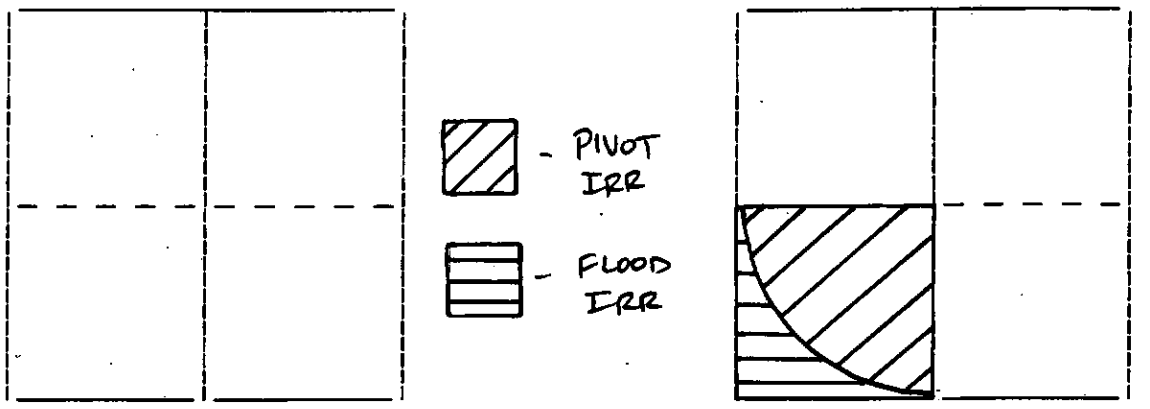

REMARKS: ____

SIGNATURE: ____ DATE: 11-24-98

PUMPAGE INVENTORY FIELD REPORT

BASIN NO: 117 PERMIT NO: 16652

WELL: YES ✓ NO ____ METER SER NO: ____

PUMP: YES ✓ NO ____ PUMP TYPE: ____

MOTOR: YES ✓ NO ____ MOTOR TYPE: ____

METER: YES ____ NO ✓ METER READ: ____

PHOTO: YES ✓ NO ____ ACRES IRR: 0

BENEFICIAL USE: YES ___ NO ✓ PORTION ___ ALL ___ TYPE IRR

IF PARTIAL USE, SKETCH OF LAND IRRIGATED.

____1/4 ____1/4 SEC ____ ____1/4 SW 1/4 SEC 4

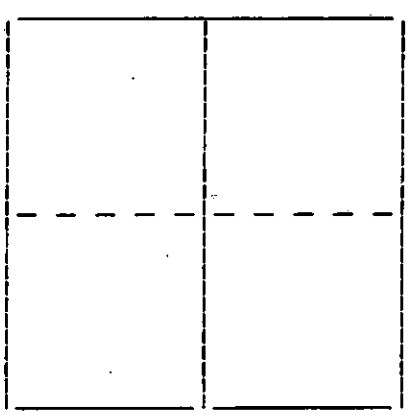

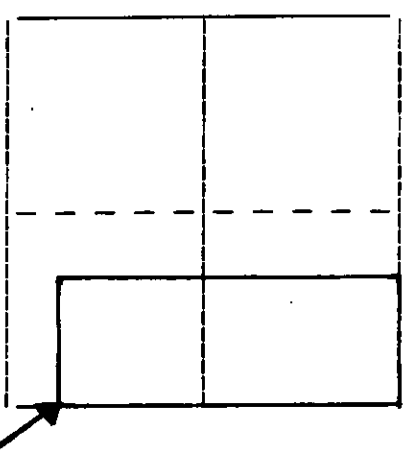

REMARKS: ____

SIGNATURE: ____ DATE: 11-23-98

PUMPAGE INVENTORY FIELD REPORT

BASIN NO: 117 PERMIT NO: 17618

WELL: YES____ NO____ METER SER NO: ____

PUMP: YES____ NO____ PUMP TYPE: ____

MOTOR: YES____ NO____ MOTOR TYPE: ____

METER: YES____ NO____ METER READ: ____

PHOTO: YES____ NO ✓ ACRES IRR: 30.0

BENEFICIAL USE: YES ✓ NO___ PORTION___ ALL ✓ TYPE IRR

IF PARTIAL USE, SKETCH OF LAND IRRIGATED.

____1/4 ____1/4 SEC ____ ____1/4 ____1/4 SEC ____

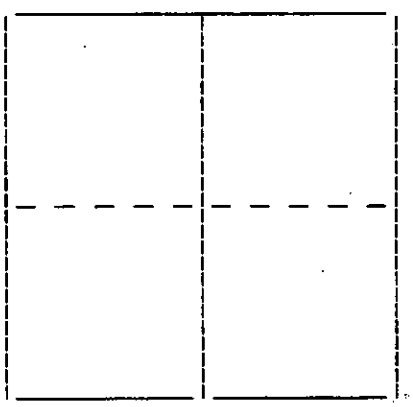

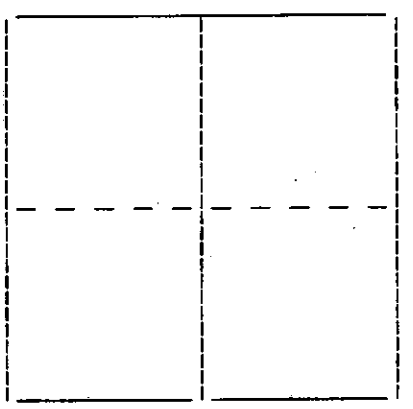

REMARKS: ____

SIGNATURE: ____ DATE: 11-23-98

PUMPAGE INVENTORY FIELD REPORT

BASIN NO: 117

PERMIT NO: 17675, 28996, 55732 THRU 55734

WELL: YES_____ NO_____

METER SER NO: _____

PUMP: YES_____ NO_____

PUMP TYPE: _____

MOTOR: YES_____ NO_____

MOTOR TYPE: _____

METER: YES_____ NO_____

METER READ: _____

PHOTO: YES ✓ NO_____

ACRES IRR: 248.92

BENEFICIAL USE: YES ✓ NO___ PORTION ✓ ALL___ TYPE IRR

IF PARTIAL USE, SKETCH OF LAND IRRIGATED.

_____1/4 _____1/4 SEC 16

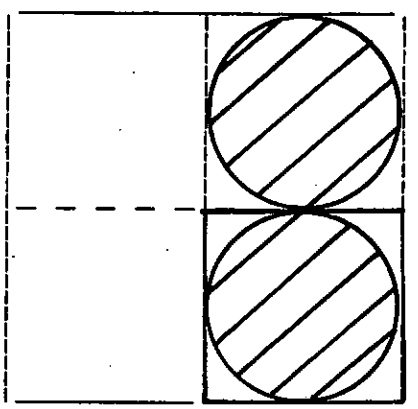

- IRR

_____1/4 _____1/4 SEC 15

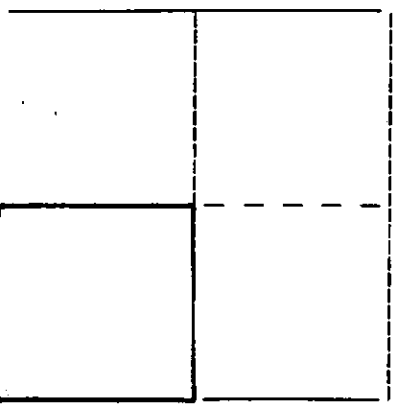

PHOTO

REMARKS: _____

SIGNATURE: _____ DATE: 11-23-98

PUMPAGE INVENTORY FIELD REPORT

BASIN NO: 117 PERMIT NO: 17896

WELL: YES ✓ NO ____ METER SER NO: ____

PUMP: YES ____ NO ✓ PUMP TYPE: ____

MOTOR: YES ____ NO ✓ MOTOR TYPE: ____

METER: YES ____ NO ✓ METER READ: ____

PHOTO: YES ✓ NO ____ ACRES IRR: 0

BENEFICIAL USE: YES ___ NO ✓ PORTION ___ ALL ___ TYPE IRR

IF PARTIAL USE, SKETCH OF LAND IRRIGATED.

____1/4 ____1/4 SEC 20 ____1/4 ____1/4 SEC ____

PHOTO

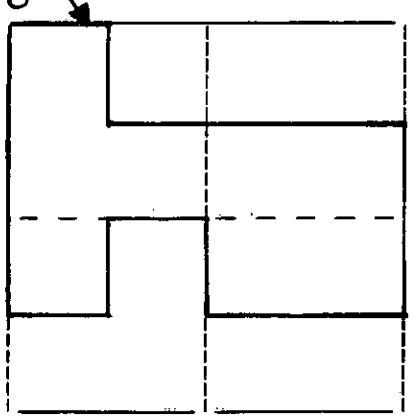

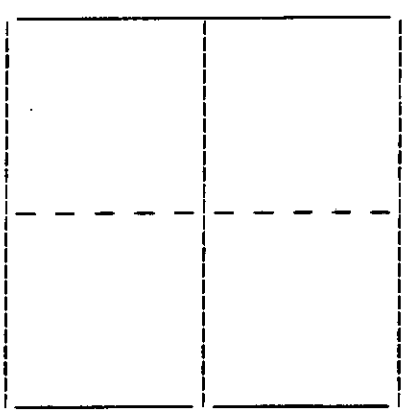

REMARKS: ____

SIGNATURE: ____ DATE: 11-24-98

PUMPAGE INVENTORY FIELD REPORT

BASIN NO: 117 PERMIT NO: 17916

WELL: YES ✓ NO ____ METER SER NO: ____

PUMP: YES ✓ NO ____ PUMP TYPE: ____

MOTOR: YES ✓ NO ____ MOTOR TYPE: ____

METER: YES ____ NO ✓ METER READ: ____

PHOTO: YES ____ NO ✓ ACRES IRR: 78.0

BENEFICIAL USE: YES ✓ NO ___ PORTION ✓ ALL ___ TYPE IRR

IF PARTIAL USE, SKETCH OF LAND IRRIGATED.

____1/4 ____1/4 SEC ____

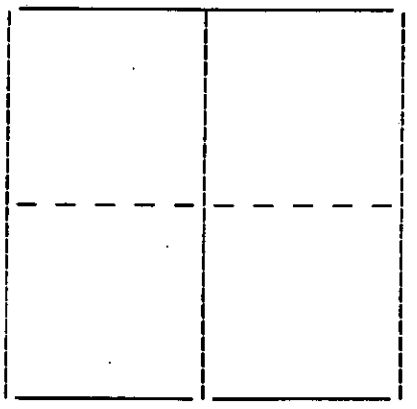

____1/4 ____1/4 SEC 23

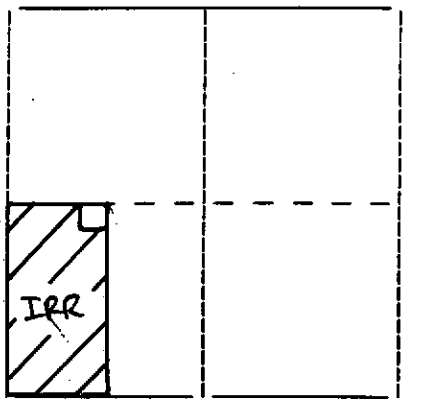

REMARKS: ____

SIGNATURE: ____ DATE: 11-23-98

PUMPAGE INVENTORY FIELD REPORT

BASIN NO: 117 PERMIT NO: 18076 + 26440

WELL: YES ✓ NO ____ METER SER NO: ____

PUMP: YES ✓ NO ____ PUMP TYPE: ____

MOTOR: YES ✓ NO ____ MOTOR TYPE: ____

METER: YES ____ NO ✓ METER READ: ____

PHOTO: YES ____ NO ✓ ACRES IRR: 150.0

BENEFICIAL USE: YES ✓ NO ___ PORTION ✓ ALL ___ TYPE IRR

IF PARTIAL USE, SKETCH OF LAND IRRIGATED.

____1/4 ____1/4 SEC 15 ____1/4 ____1/4 SEC ____

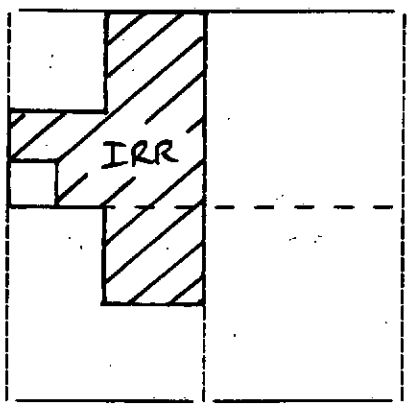

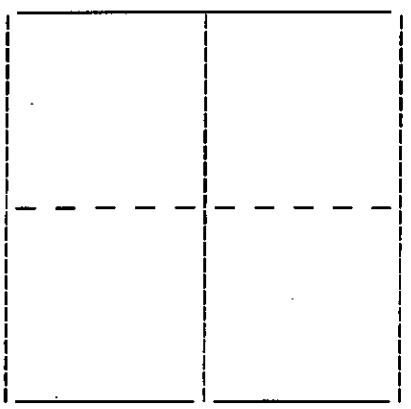

REMARKS: ____

SIGNATURE: ____ DATE: 11-24-98

PUMPAGE INVENTORY FIELD REPORT

BASIN NO: 117 PERMIT NO: 19158

WELL: YES ✓ NO ____ METER SER NO: ____

PUMP: YES ✓ NO ____ PUMP TYPE: ____

MOTOR: YES ✓ NO ____ MOTOR TYPE: ____

METER: YES ____ NO ✓ METER READ: ____

PHOTO: YES ____ NO ✓ ACRES IRR: 30.0

BENEFICIAL USE: YES ✓ NO ___ PORTION ___ ALL ✓ TYPE IRR

IF PARTIAL USE, SKETCH OF LAND IRRIGATED.

____1/4 ____1/4 SEC ____ ____1/4 ____1/4 SEC ____

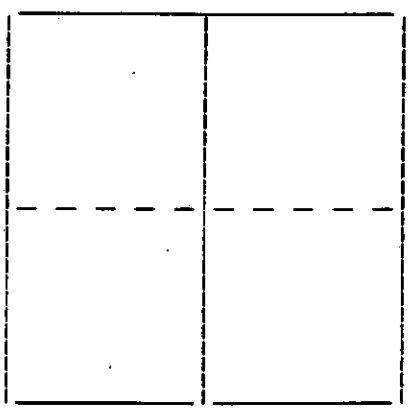

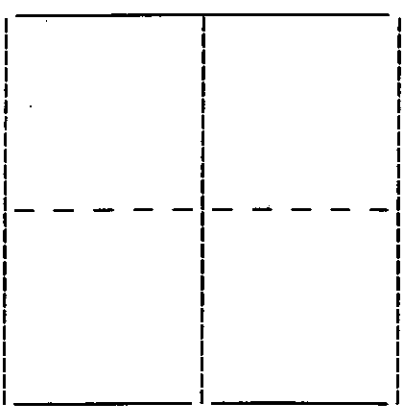

REMARKS: ____

SIGNATURE: ____ DATE: 11-24-98

PUMPAGE INVENTORY FIELD REPORT

BASIN NO: 117

PERMIT NO: 23177, 24683, 31371, 45521 + 45522

WELL: YES ✓ NO ____

METER SER NO: ____

PUMP: YES ____ NO ____

PUMP TYPE: ____

MOTOR: YES ____ NO ____

MOTOR TYPE: ____

METER: YES ____ NO ____

METER READ: ____

PHOTO: YES ____ NO ✓

ACRES IRR: 1786.08

BENEFICIAL USE: YES ✓ NO ____ PORTION ✓ ALL ____ TYPE IRR

IF PARTIAL USE, SKETCH OF LAND IRRIGATED.

____1/4 ____1/4 SEC ____ ____1/4 ____1/4 SEC ____

T1S R35E

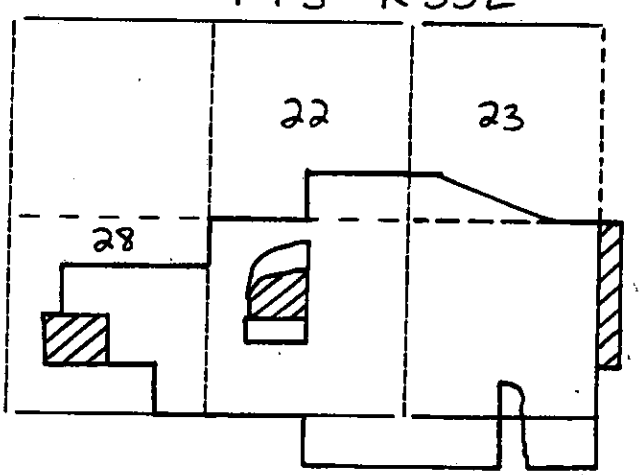

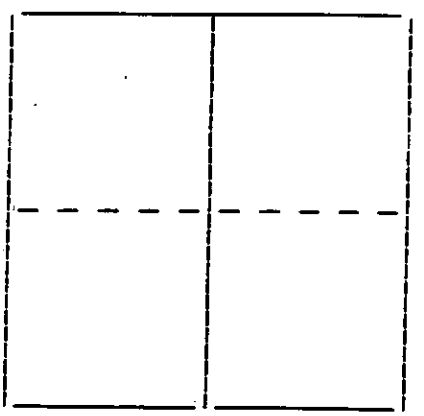

REMARKS: ____

▨ - NO IRR

SIGNATURE: ____ DATE: 11-24-98

PUMPAGE INVENTORY FIELD REPORT

BASIN NO: 117 PERMIT NO: 23555

WELL: YES____ NO____ METER SER NO: ____

PUMP: YES____ NO____ PUMP TYPE: ____

MOTOR: YES____ NO____ MOTOR TYPE: ____

METER: YES____ NO____ METER READ: ____

PHOTO: YES____ NO ✓ ACRES IRR: 11.1

BENEFICIAL USE: YES ✓ NO___ PORTION___ ALL ✓ TYPE IRR

IF PARTIAL USE, SKETCH OF LAND IRRIGATED.

____1/4 ____1/4 SEC ____ ____1/4 ____1/4 SEC ____

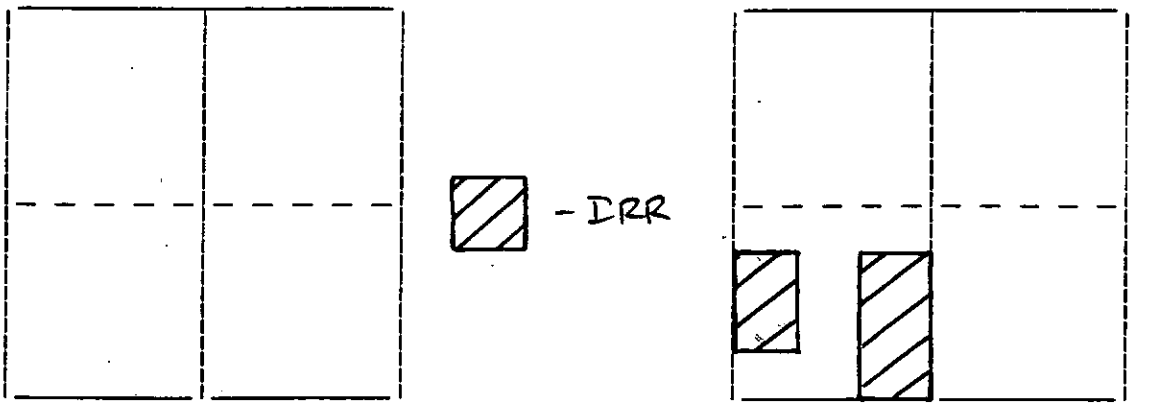

REMARKS: ____

SIGNATURE: ____ DATE: 11-23-98

PUMPAGE INVENTORY FIELD REPORT

BASIN NO: 117 PERMIT NO: 23976

WELL: YES ✓ NO ____ METER SER NO: ____

PUMP: YES ✓ NO ____ PUMP TYPE: SUB

MOTOR: YES ✓ NO ____ MOTOR TYPE: ____

METER: YES ____ NO ✓ METER READ: ____

PHOTO: YES ____ NO ✓ ACRES IRR: 3.0

BENEFICIAL USE: YES ✓ NO ___ PORTION ___ ALL ✓ TYPE IRR

IF PARTIAL USE, SKETCH OF LAND IRRIGATED.

____1/4 ____1/4 SEC ____ ____1/4 ____1/4 SEC ____

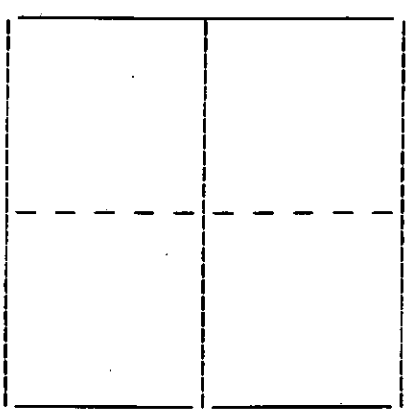

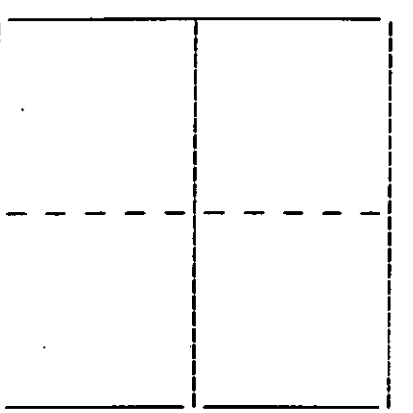

REMARKS: 3 ACRES OF TREES

SIGNATURE: ____ DATE: 11-23-98

PUMPAGE INVENTORY FIELD REPORT

BASIN NO: 117 PERMIT NO: 26365

WELL: YES____ NO____ METER SER NO: ____

PUMP: YES____ NO____ PUMP TYPE: ____

MOTOR: YES____ NO____ MOTOR TYPE: ____

METER: YES____ NO____ METER READ: ____

PHOTO: YES____ NO ✓ ACRES IRR: 83.5

BENEFICIAL USE: YES ✓ NO___ PORTION ✓ ALL___ TYPE IRR

IF PARTIAL USE, SKETCH OF LAND IRRIGATED.

____1/4 ____1/4 SEC 15 ____1/4 NE 1/4 SEC 22

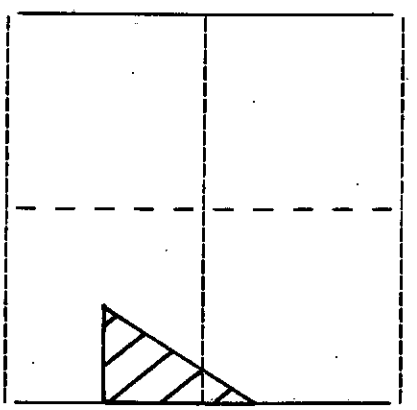

- IRR

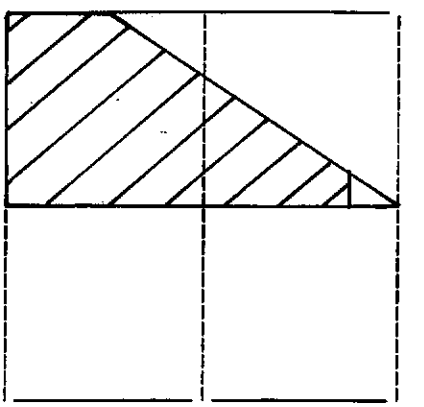

REMARKS: ____

SIGNATURE: ____ DATE: 11-23-98

PUMPAGE INVENTORY FIELD REPORT

BASIN NO: 117 PERMIT NO: 27060

WELL: YES ✓ NO ____ METER SER NO: ____

PUMP: YES ✓ NO ____ PUMP TYPE: ____

MOTOR: YES ✓ NO ____ MOTOR TYPE: ____

METER: YES ____ NO ✓ METER READ: ____

PHOTO: YES ____ NO ✓ ACRES IRR: 110.0

BENEFICIAL USE: YES ✓ NO ___ PORTION ✓ ALL ___ TYPE IRR

IF PARTIAL USE, SKETCH OF LAND IRRIGATED.

____1/4 ____1/4 SEC ____ ____1/4 ____1/4 SEC 23

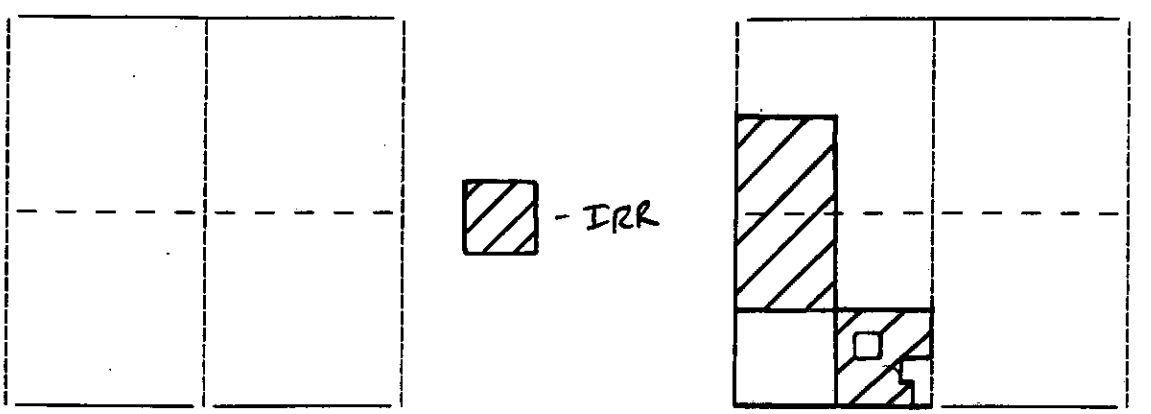

REMARKS: ____

SIGNATURE: ____ DATE: 11-23-98

PUMPAGE INVENTORY FIELD REPORT

BASIN NO: 117 PERMIT NO: 27155 + 34699

WELL: YES ✓ NO ____ METER SER NO: ____

PUMP: YES ✓ NO ____ PUMP TYPE: ____

MOTOR: YES ✓ NO ____ MOTOR TYPE: ____

METER: YES ____ NO ✓ METER READ: ____

PHOTO: YES ____ NO ✓ ACRES IRR: 252.0

BENEFICIAL USE: YES ✓ NO ___ PORTION ✓ ALL ___ TYPE IRR

IF PARTIAL USE, SKETCH OF LAND IRRIGATED.

____1/4 ____1/4 SEC ____ ____1/4 ____1/4 SEC 5

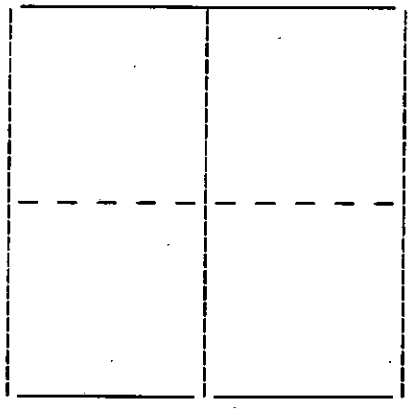

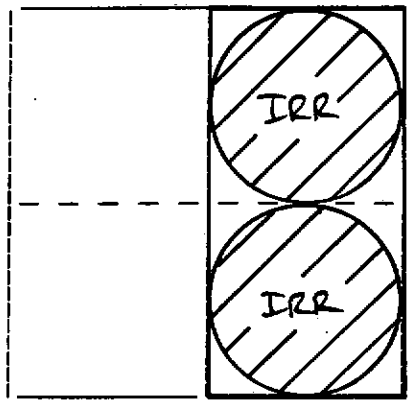

REMARKS: ____

SIGNATURE: ____ DATE: 11-23-98

PUMPAGE INVENTORY FIELD REPORT

BASIN NO: 117 PERMIT NO: 27310

WELL: YES____ NO____ METER SER NO: ____

PUMP: YES____ NO____ PUMP TYPE: ____

MOTOR: YES____ NO____ MOTOR TYPE: ____

METER: YES____ NO____ METER READ: ____

PHOTO: YES____ NO ✓ ACRES IRR: 5.0

BENEFICIAL USE: YES ✓ NO___ PORTION ✓ ALL___ TYPE IRR

IF PARTIAL USE, SKETCH OF LAND IRRIGATED.

____1/4 ____1/4 SEC ____ ____1/4 NW 1/4 SEC 5

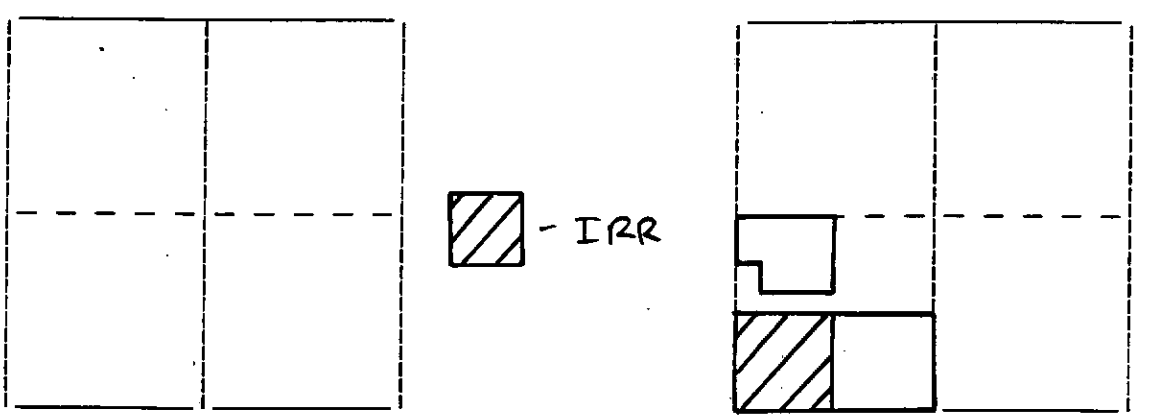

REMARKS: ____

SIGNATURE: ____ DATE: 11-23-98

PUMPAGE INVENTORY FIELD REPORT

BASIN NO: 117

PERMIT NO: 29541, 42168 THRU 42170

WELL: YES_____ NO_____

METER SER NO: _____

PUMP: YES_____ NO_____

PUMP TYPE: _____

MOTOR: YES_____ NO_____

MOTOR TYPE: _____

METER: YES_____ NO_____

METER READ: _____

PHOTO: YES_____ NO ✓

ACRES IRR: 313.54

BENEFICIAL USE: YES ✓ NO___ PORTION ✓ ALL___ TYPE IRR

IF PARTIAL USE, SKETCH OF LAND IRRIGATED.

_____1/4 _____1/4 SEC 28 _____1/4 _____1/4 SEC 27

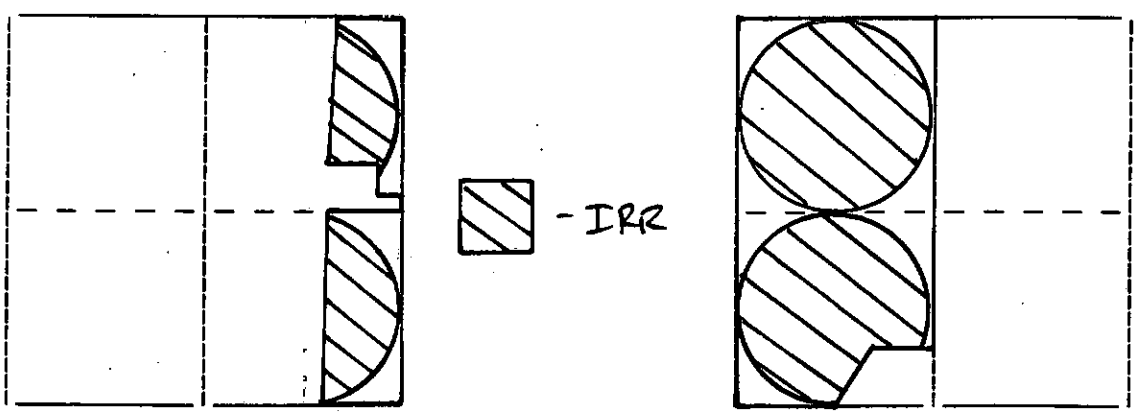

REMARKS: _____

SIGNATURE: _____ DATE: 11-23-98

PUMPAGE INVENTORY FIELD REPORT

BASIN NO: 117 PERMIT NO: 30444

WELL: YES ✓ NO ____ METER SER NO: ____

PUMP: YES ✓ NO ____ PUMP TYPE: ____

MOTOR: YES ✓ NO ____ MOTOR TYPE: ____

METER: YES ____ NO ✓ METER READ: ____

PHOTO: YES ____ NO ✓ ACRES IRR: 204.14

BENEFICIAL USE: YES ✓ NO ___ PORTION ___ ALL ✓ TYPE IRR

IF PARTIAL USE, SKETCH OF LAND IRRIGATED.

____1/4 ____1/4 SEC ____ ____1/4 ____1/4 SEC ____

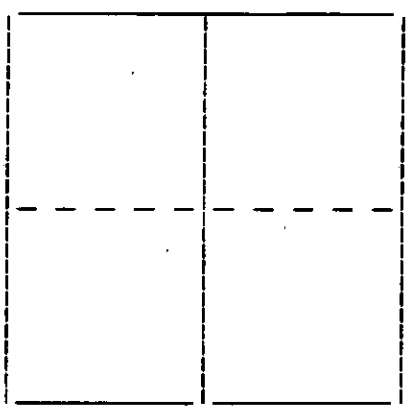

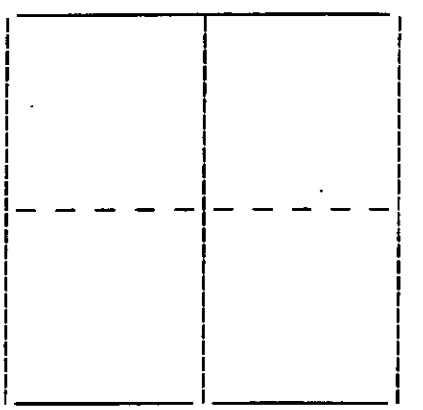

REMARKS: ____

SIGNATURE: ____ DATE: 11-23-98

PUMPAGE INVENTORY FIELD REPORT

BASIN NO: 117 PERMIT NO: 30918

WELL: YES ✓ NO ____ METER SER NO: ____

PUMP: YES ✓ NO ____ PUMP TYPE: ____

MOTOR: YES ✓ NO ____ MOTOR TYPE: ____

METER: YES ____ NO ✓ METER READ: ____

PHOTO: YES ____ NO ✓ ACRES IRR: 47.0

BENEFICIAL USE: YES ✓ NO ___ PORTION ___ ALL ✓ TYPE IRR

IF PARTIAL USE, SKETCH OF LAND IRRIGATED.

____1/4 ____1/4 SEC ____ ____1/4 ____1/4 SEC ____

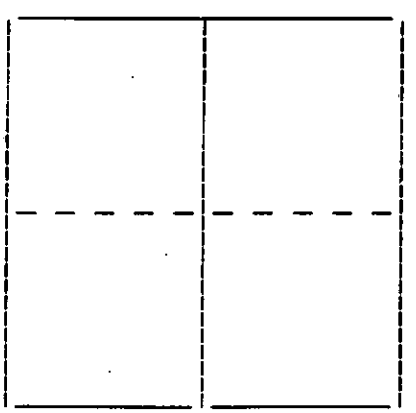

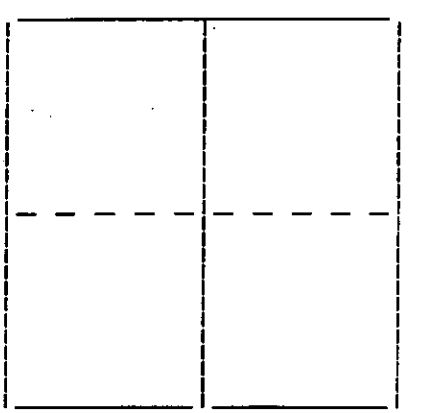

REMARKS: ____

SIGNATURE: ____ DATE: 11-23-98

PUMPAGE INVENTORY FIELD REPORT

BASIN NO: 117 PERMIT NO: 31373

WELL: YES ✓ NO ____ METER SER NO: ____

PUMP: YES ✓ NO ____ PUMP TYPE: ____

MOTOR: YES ✓ NO ____ MOTOR TYPE: ____

METER: YES ____ NO ✓ METER READ: ____

PHOTO: YES ____ NO ✓ ACRES IRR: 80.0

BENEFICIAL USE: YES ✓ NO ___ PORTION ___ ALL ✓ TYPE IRR

IF PARTIAL USE, SKETCH OF LAND IRRIGATED.

____1/4 ____1/4 SEC ____ ____1/4 ____1/4 SEC ____

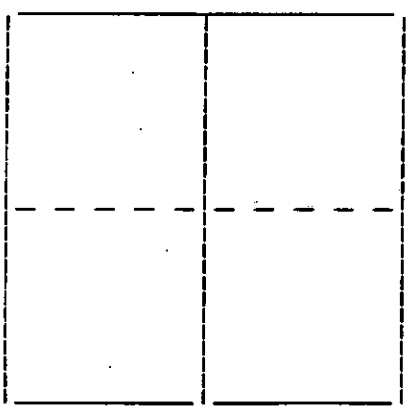

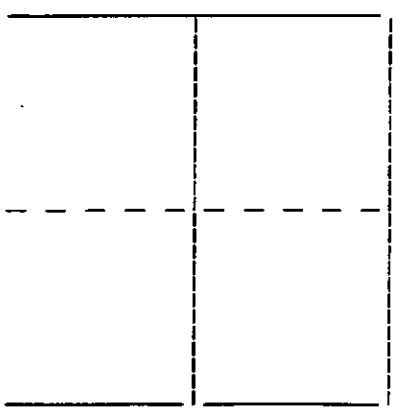

REMARKS: ____

SIGNATURE: ____ DATE: 11-23-98

PUMPAGE INVENTORY FIELD REPORT

BASIN NO: 117 PERMIT NO: 36394

WELL: YES____ NO____ METER SER NO: ____

PUMP: YES____ NO____ PUMP TYPE: ____

MOTOR: YES____ NO____ MOTOR TYPE: ____

METER: YES____ NO____ METER READ: ____

PHOTO: YES____ NO ✓ ACRES IRR: 35.0

BENEFICIAL USE: YES ✓ NO___ PORTION ✓ ALL___ TYPE IRR

IF PARTIAL USE, SKETCH OF LAND IRRIGATED.

____1/4 ____1/4 SEC ____ ____1/4 SE 1/4 SEC 21

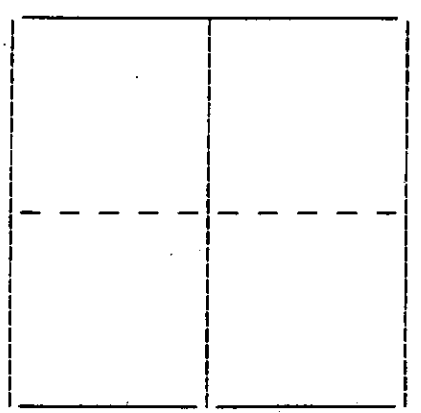

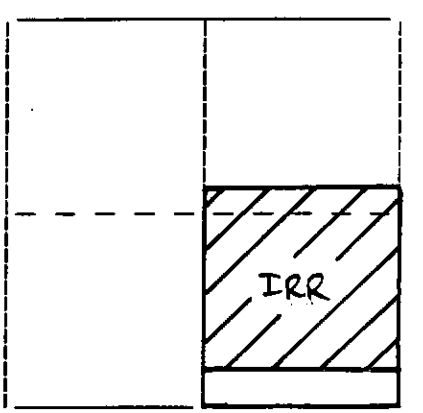

REMARKS: ____

SIGNATURE: ____ DATE: 11-24-98

PUMPAGE INVENTORY FIELD REPORT

BASIN NO: 117 PERMIT NO: 38516

WELL: YES ✓ NO ____ METER SER NO: ____

PUMP: YES ✓ NO ____ PUMP TYPE: ____

MOTOR: YES ✓ NO ____ MOTOR TYPE: ____

METER: YES ____ NO ✓ METER READ: ____

PHOTO: YES ____ NO ✓ ACRES IRR: 364.50

BENEFICIAL USE: YES ✓ NO ___ PORTION ___ ALL ✓ TYPE ____

IF PARTIAL USE, SKETCH OF LAND IRRIGATED.

____1/4 ____1/4 SEC ____ ____1/4 ____1/4 SEC ____

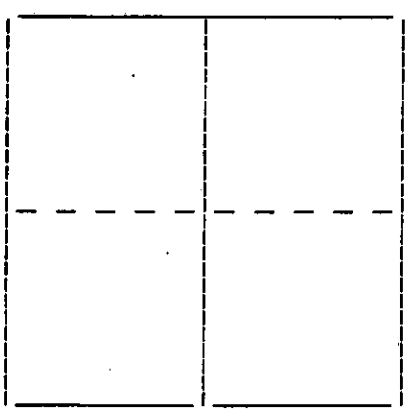

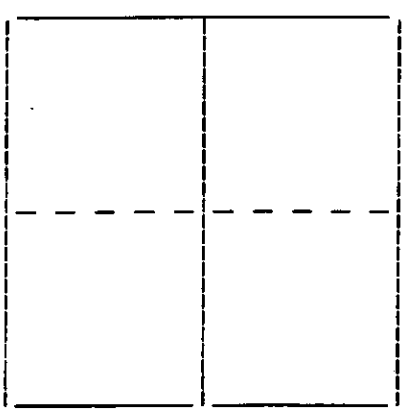

REMARKS: ____

SIGNATURE: ____ DATE: 11-23-98

PUMPAGE INVENTORY FIELD REPORT

BASIN NO: 117

PERMIT NO: 39599, 41144, 49686 THRU 49688

WELL: YES ✓ NO ____

METER SER NO: ____

PUMP: YES ____ NO ____

PUMP TYPE: ____

MOTOR: YES ____ NO ____

MOTOR TYPE: ____

METER: YES ____ NO ____

METER READ: ____

PHOTO: YES ____ NO ✓

ACRES IRR: 117.67

BENEFICIAL USE: YES ✓ NO ____ PORTION ✓ ALL ____ TYPE IRR

IF PARTIAL USE, SKETCH OF LAND IRRIGATED.

____ 1/4 SE 1/4 SEC 4

____ 1/4 NW 1/4 SEC 10

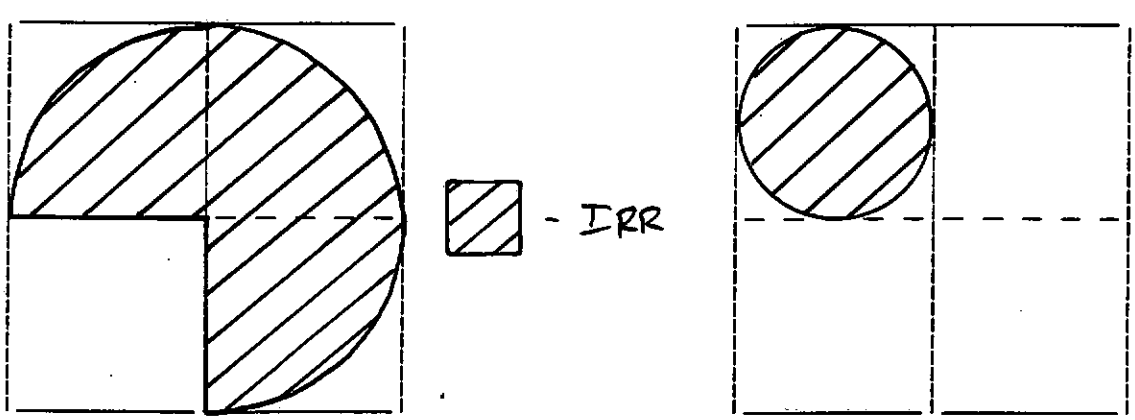

REMARKS: NO IRRIGATION WITHIN THE SW 1/4 OF THE SW 1/4 OF SECTION 3.

SIGNATURE: ____ DATE: 11-24-98

PUMPAGE INVENTORY FIELD REPORT

BASIN NO: 117 PERMIT NO: 40188 + 40190

WELL: YES____ NO____ METER SER NO: ____

PUMP: YES____ NO____ PUMP TYPE: ____

MOTOR: YES____ NO____ MOTOR TYPE: ____

METER: YES____ NO____ METER READ: ____

PHOTO: YES____ NO ✓ ACRES IRR: 229.0

BENEFICIAL USE: YES ✓ NO___ PORTION ✓ ALL___ TYPE IRR

IF PARTIAL USE, SKETCH OF LAND IRRIGATED.

____1/4 ____1/4 SEC 22 ____1/4 ____1/4 SEC 27

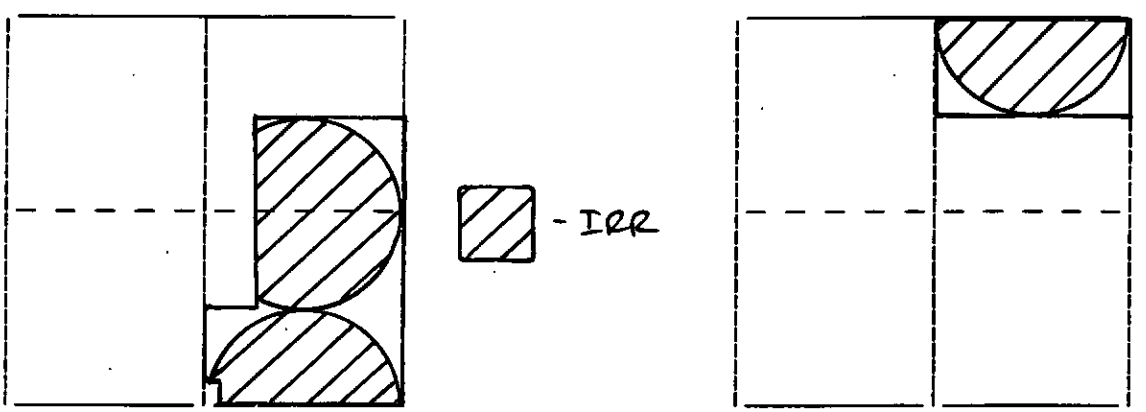

REMARKS: ____

SIGNATURE: ____ DATE: 11-24-98

PUMPAGE INVENTORY FIELD REPORT

BASIN NO: 117 PERMIT NO: 40604

WELL: YES ✓ NO ____ METER SER NO: ____

PUMP: YES ✓ NO ____ PUMP TYPE: SUB

MOTOR: YES ✓ NO ____ MOTOR TYPE: ____

METER: YES ____ NO ✓ METER READ: ____

PHOTO: YES ✓ NO ____ ACRES IRR: 0

BENEFICIAL USE: YES ____ NO ✓ PORTION ____ ALL ____ TYPE ____

IF PARTIAL USE, SKETCH OF LAND IRRIGATED.

____ 1/4 NE 1/4 SEC 27 ____ 1/4 NW 1/4 SEC 26

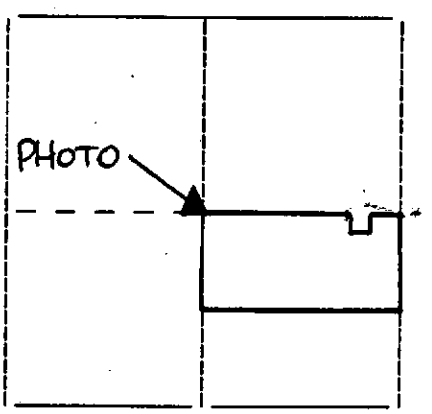

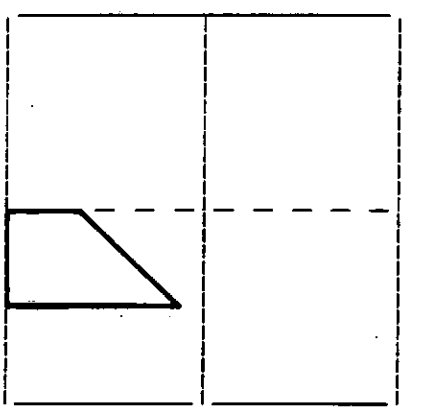

REMARKS: DOMESTIC USE ONLY. IN LITIGATION OVER LAND OWNERSHIP.

SIGNATURE: ____ DATE: 11-23-98

PUMPAGE INVENTORY FIELD REPORT

BASIN NO: 117 PERMIT NO: 44536

WELL: YES_____ NO_____ METER SER NO: _____

PUMP: YES_____ NO_____ PUMP TYPE: _____

MOTOR: YES_____ NO_____ MOTOR TYPE: _____

METER: YES_____ NO_____ METER READ: _____

PHOTO: YES_____ NO ✓ ACRES IRR: 618.40

BENEFICIAL USE: YES ✓ NO___ PORTION___ ALL ✓ TYPE IRR

IF PARTIAL USE, SKETCH OF LAND IRRIGATED.

_____1/4 _____1/4 SEC _____ _____1/4 _____1/4 SEC _____

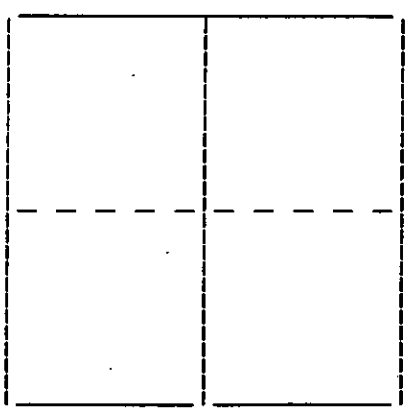

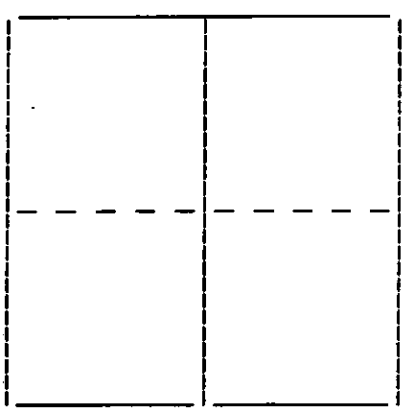

REMARKS: _____

SIGNATURE: _____ DATE: 11-23-98

PUMPAGE INVENTORY FIELD REPORT

BASIN NO: 117

PERMIT NO: 44540, 44541, 44545 THRU 44549

WELL: YES_____ NO_____

METER SER NO: _____

PUMP: YES_____ NO_____

PUMP TYPE: _____

MOTOR: YES_____ NO_____

MOTOR TYPE: _____

METER: YES_____ NO_____

METER READ: _____

PHOTO: YES_____ NO ✓

ACRES IRR: 777.70

BENEFICIAL USE: YES ✓ NO___ PORTION ✓ ALL___ TYPE IRR

IF PARTIAL USE, SKETCH OF LAND IRRIGATED.

_____1/4 _____1/4 SEC _____

T3S R35E

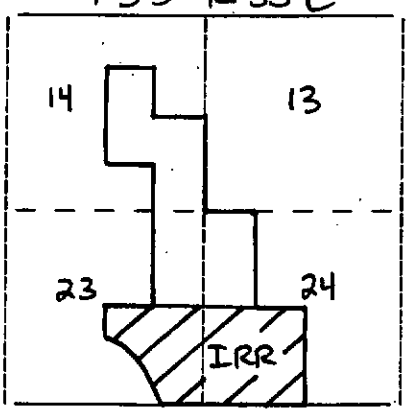

_____1/4 _____1/4 SEC _____

T3S R35E

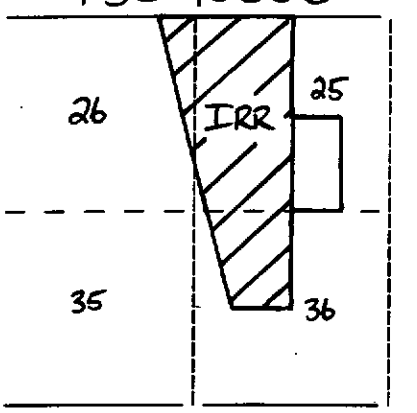

REMARKS: _____

SIGNATURE: _____ DATE: 11-23-98

PUMPAGE INVENTORY FIELD REPORT

BASIN NO: 117 PERMIT NO: 45236 THRU 45239

WELL: YES_____ NO_____ METER SER NO: _____

PUMP: YES_____ NO_____ PUMP TYPE: _____

MOTOR: YES_____ NO_____ MOTOR TYPE: _____

METER: YES_____ NO_____ METER READ: _____

PHOTO: YES_____ NO ✓ ACRES IRR: 225.70

BENEFICIAL USE: YES ✓ NO___ PORTION___ ALL ✓ TYPE IRR

IF PARTIAL USE, SKETCH OF LAND IRRIGATED.

_____1/4 _____1/4 SEC _____ _____1/4 _____1/4 SEC _____

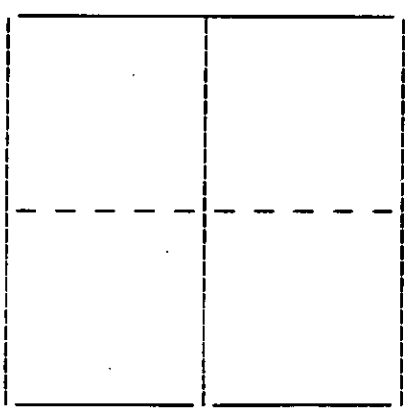

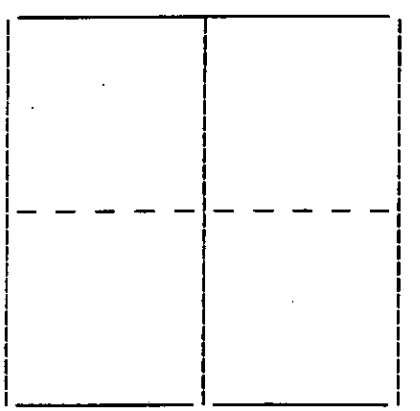

REMARKS: _____

SIGNATURE: _____ DATE: 11-23-98

PUMPAGE INVENTORY FIELD REPORT

BASIN NO: 117 PERMIT NO: 45517

WELL: YES____ NO____ METER SER NO: ____

PUMP: YES____ NO____ PUMP TYPE: ____

MOTOR: YES____ NO____ MOTOR TYPE: ____

METER: YES____ NO____ METER READ: ____

PHOTO: YES ✓ NO____ ACRES IRR: 0

BENEFICIAL USE: YES___ NO ✓ PORTION___ ALL___ TYPE IRR

IF PARTIAL USE, SKETCH OF LAND IRRIGATED.

____1/4 ____1/4 SEC ____ ____1/4 ____1/4 SEC 10

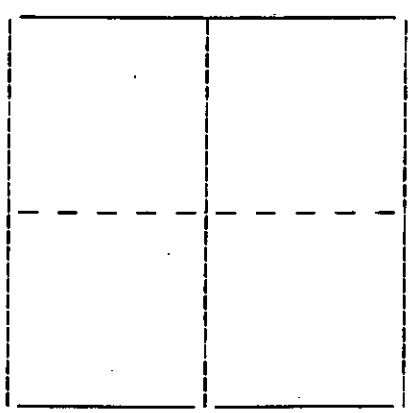

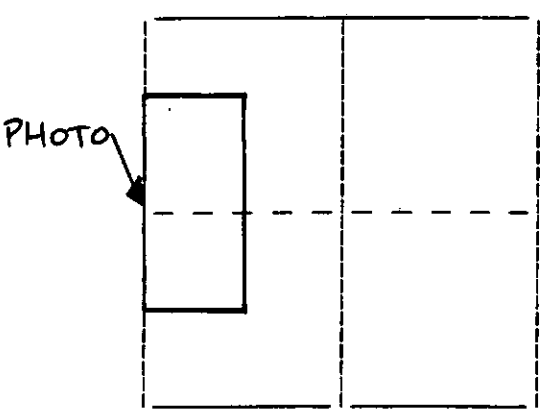

REMARKS: ____

SIGNATURE: ____ DATE: 11-23-98

PUMPAGE INVENTORY FIELD REPORT

BASIN NO: 117 PERMIT NO: 46174 THRU 46178

WELL: YES ✓ NO ____ METER SER NO: ____

PUMP: YES ✓ NO ____ PUMP TYPE: ____

MOTOR: YES ✓ NO ____ MOTOR TYPE: ____

METER: YES ____ NO ✓ METER READ: ____

PHOTO: YES ____ NO ✓ ACRES IRR: 124.95

BENEFICIAL USE: YES ✓ NO ___ PORTION ___ ALL ✓ TYPE IRR

IF PARTIAL USE, SKETCH OF LAND IRRIGATED.

____1/4 ____1/4 SEC ____ ____1/4 ____1/4 SEC ____

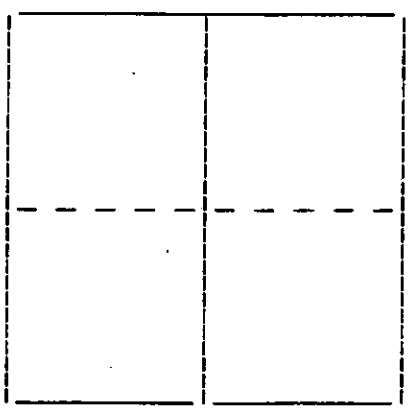

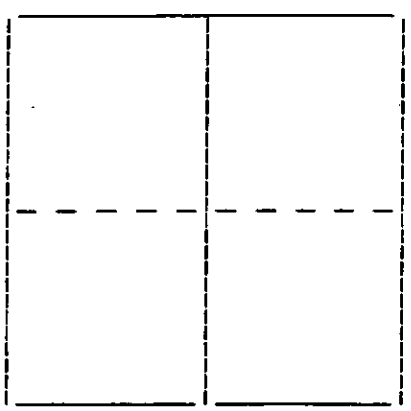

REMARKS: ____

SIGNATURE: ____ DATE: 11-24-98

PUMPAGE INVENTORY FIELD REPORT

BASIN NO: 117 PERMIT NO: 54330

WELL: YES ✓ NO ____ METER SER NO: ____

PUMP: YES ____ NO ____ PUMP TYPE: ____

MOTOR: YES ____ NO ____ MOTOR TYPE: ____

METER: YES ____ NO ____ METER READ: ____

PHOTO: YES ____ NO ✓ ACRES IRR: 130.0

BENEFICIAL USE: YES ✓ NO ____ PORTION ✓ ALL ____ TYPE IRR

IF PARTIAL USE, SKETCH OF LAND IRRIGATED.

____1/4 ____1/4 SEC 4 ____1/4 ____1/4 SEC 3

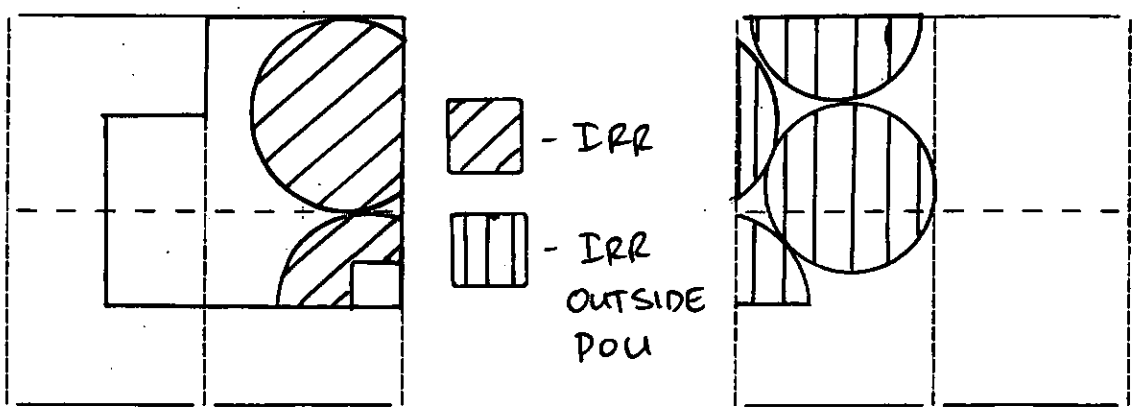

REMARKS: ____

SIGNATURE: ____ DATE: 11-23-98

PUMPAGE INVENTORY FIELD REPORT

BASIN NO: 117 PERMIT NO: 57567

WELL: YES ✓ NO ____ METER SER NO: ____

PUMP: YES ✓ NO ____ PUMP TYPE: ____

MOTOR: YES ✓ NO ____ MOTOR TYPE: ____

METER: YES ____ NO ____ METER READ: ____

PHOTO: YES ____ NO ✓ ACRES IRR: 126.0

BENEFICIAL USE: YES ✓ NO ___ PORTION ✓ ALL ___ TYPE IRR

IF PARTIAL USE, SKETCH OF LAND IRRIGATED.

____1/4 ____1/4 SEC ____ ____1/4 ____1/4 SEC 9

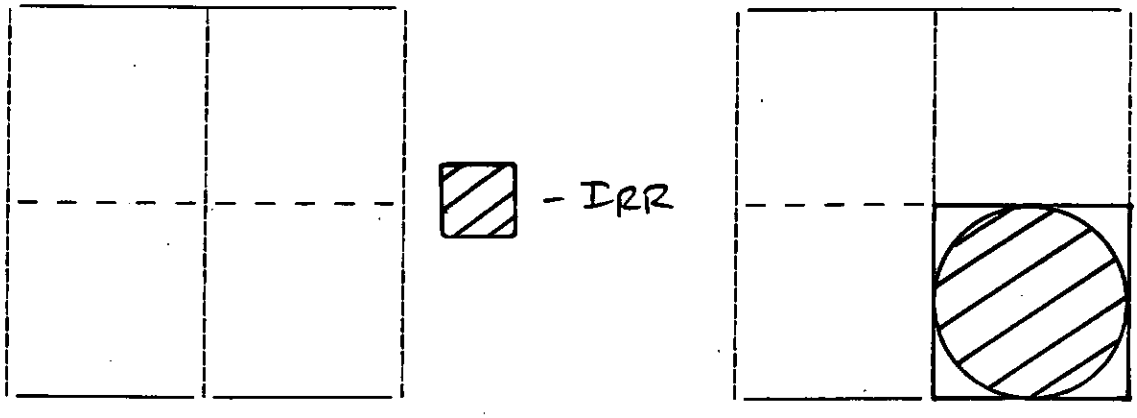

REMARKS: ____

SIGNATURE: ____ DATE: 11-23-98

GROUNDWATER PUMPAGE INVENTORY
FISHLAKE VALLEY, NO. 117
1998

NUMBER	STATUS	OWNER OF RECORD	PLACE OF USE 1/4	1/4	S	T	R	ACRES OR DUTY	ACRES IRR.	USED (A/F)	REMARKS
10575	Cert.	Four Rent, Inc.	SE	SW	27	2	35	21.00	21.00		ACT-58198
10576	Cert.	(Circle L Ranch)	SW	SW				2.00	2.00		ACT-58199
10577	Cert.		SE	SE	28			4.00	4.00		ACT-58200
10578	Cert.		SW	SE				0.92	0.92		ACT-58201
11219	Cert.		NE	NE	33			39.00	39.00		ACT-58202
11220	Cert.		NW	NE				25.00	25.00		ACT-58203
11221	Cert.		SW	NE				3.00	3.00		ACT-58204
11222	Cert.		SE	NE				39.00	39.00		ACT-58205
11223	Cert.		NE	SE				39.00	39.00		ACT-58206
12599	Cert.		NW	SE				4.02	4.02		ACT-58209
12600	Cert.		SE	SE				10.00	10.00		ACT-58210
12601	Cert.		NE	NE	34			40.00	0.00		ACT-58211
12640	Cert.		NW	NE				40.00	25.00		ACT-58212
19337	Cert.		SW	NE				40.00	10.00		ACT-58214
19338	Cert.		SE	NE				10.00	0.00		ACT-58215
23311	Cert.		NE	NW				40.00	40.00		ACT-58217
23500	Cert.		NW	NW				39.00	39.00		ACT-58218
			SW	NW				37.00	0.00		
			SE	NW				26.00	26.00		Water is supplemental to
			NE	SW				40.00	35.00		surface rights from Leidy Creek.
			NW	SW				33.29	33.29		2.0 Ac-Ft/Ac
			SW	SW				12.00	12.00		
			NE	SE				10.00	0.00		
								554.23	407.23	**814.46**	

GROUNDWATER PUMPAGE INVENTORY
FISHLAKE VALLEY, NO. 117
1998

NUMBER	STATUS	OWNER OF RECORD	PLACE OF USE 1/4	1/4	S	T	R	ACRES OR DUTY	ACRES IRR.	USED (A/F)	REMARKS
13103	Cert.	Herschell Hansen	SW	NE	21	2	35	37.30	37.30		Alfalfa
26367	Cert.		SE	NE				40.00	40.00		
			SW	NW	22			40.00	40.00		
			SE	NW				34.00	34.00		
								151.30	151.30	**605.20**	
13256	Cert.	Robert and	NW	NW	34	1	35	40.54	31.50		
25980	Cert.	Caroline A.	NE	NW				40.55	31.50		
31264	Cert.	Hartman	SW	NW				35.00	35.00		
34918	Cert.		SE	NW				30.20	30.20		
			NW	SW				30.20	30.20		
			NE	SW				30.20	30.20		
			SW	NE				32.47	32.47		
								239.16	221.07	**1105.35**	
13296	Cert.	Four Rent, Inc.	NW	NE	3	3	35	30.00	0.00		ACT-58213 supplemental to
		(Conley Dairy	SW	NE				40.00	0.00		surface rights from Busher Creek
		Farm and Wilamen	NW	SE				30.00	0.00		2.0 Ac-Ft/Ac. No inventory sheet
		Field)						100.00	0.00	**0.00**	
13296	Cert.	Four Rent, Inc.		W2				320.00			100% irrigated from Perry Aiken
			NW	SE				10.00			Creek and return flow. Included
			SW	SE				40.00			for informational purposes, not a
								370.00			part of the inventory.

GROUNDWATER PUMPAGE INVENTORY
FISHLAKE VALLEY, NO. 117
1998

NUMBER	STATUS	OWNER OF RECORD	PLACE OF USE 1/4	1/4	S	T	R	ACRES OR DUTY	ACRES IRR.	USED (A/F)	REMARKS
13413	Cert.	Daniel J. and	NW	NW	26	3	35	40.00	40.00		Alfalfa
17885	Cert.	Roberta L. Andrews	SW	NW				40.00	40.00		
		and Richard Bruinsma	NW	SW				40.00	40.00		
								120.00	120.00	**480.00**	
13586	Cert.	Rodney N. Hudson	SE	NW	4	2	35	23.01	0.00		Alfalfa
			NE	NW				1.00	0.00		1 acre of tress
								24.01	0.00	**0.00**	
13973	Cert.	Four Rent, Inc.	NE	SE	9	3	35	35.60	35.60		2.0 Ac-Ft/Ac from groundwater
25313	Cert.	(Conley Dairy Farm	SE	SE				31.80	31.80		Also irrigated by Perry Aiken Creek
25314	Cert.	and Winkonley Ranch)		S2	10			320.00	280.00		N2 Sec. 10 also irrigated from
25315	Cert.			NW	14			160.00	140.00		same source, under ground,
25316	Cert.		NW	SW				40.00	35.00		surface and return flow.
27992	Cert.		NE	SW				40.00	35.00		
31284	Cert.		NW	NW	15			40.00	35.00		
			NE	NW				40.00	30.00		
			SW	NW				36.00	36.00		
			SE	NW				40.00	20.00		
				NE				160.00	137.00		
			NW	SE				40.00	0.00		
			NE	SE				40.00	0.00		
			NW	SW				11.70	11.70		
			NE	SW				38.23	38.23		
			NE	NE	16			20.50	20.50		
								1093.83	885.83	**1771.66**	

GROUNDWATER PUMPAGE INVENTORY
FISHLAKE VALLEY, NO. 117
1998

NUMBER	STATUS	OWNER OF RECORD	PLACE OF USE 1/4	1/4	S	T	R	ACRES OR DUTY	ACRES IRR.	USED (A/F)	REMARKS
14080	Cert.	R.G. Pennebaker	SW	SE	16	1	35	2.80	0.00	**0.00**	Duty @ 5.0 Ac-Ft/Ac See 48090, 49687
14758	Cert.	Harry W. and	NW	SE	33	1	35	31.10	31.10		Alfalfa, meter broken
48679	Cert.	Gladys V. Smith	NE	SE				31.10	31.10		
48680	Cert.		SE	SE				31.10	31.10		
			SW	SE				24.40	24.40		
								117.70	117.70	**470.80**	
16065	Cert.	Lawrence T. Atkinson	SE	NW	9	1	35	40.00	40.00		Place of use for 16065 only
31136	Permit		NE	SW				40.00	40.00		See No. 47269
			SW	SW				40.00	0.00		
			SE	SW				40.00	40.00		
								160.00	120.00	**480.00**	

GROUNDWATER PUMPAGE INVENTORY
FISHLAKE VALLEY, NO. 117
1998

NUMBER	STATUS	OWNER OF RECORD	PLACE OF USE 1/4	1/4	S	T	R	ACRES OR DUTY	ACRES IRR.	USED (A/F)	REMARKS
16623	Cert.	James L. and	NW	NW	9	4	36	30.50	30.50		
27059	Cert.	Marlene S.	NE	NW				30.50	30.50		
30952	Cert.	Wallace	SE	NW				28.50	28.50		
51940	Permit		SW	NW				30.50	30.50		
51941	Permit		NE	NE				30.48	30.48		
62815	Permit		NW	NE				30.47	30.47		
62816	Permit		SW	NE				30.47	30.47		
62817	Permit		SE	NE				30.47	30.47		
			NW	SW				24.91	24.91		
			NE	SW				24.91	24.91		
			SW	SW				30.41	30.41		
			SE	SW				30.41	30.41		
								352.53	352.53	**1410.12**	
16624	Cert.	Eugene B. and Cleo S. Hill	SW	SE	4	4	36	40.00	40.00	**160.00**	Pasture
16652	Cert.	Calvin Morrison and Guy L. Weatherly	SW	SW	4	4	36	15.10	0.00		
			SE	SW				20.90	0.00		
								36.00	0.00	**0.00**	
17618	Cert.	William S. Wright	SW	SW	5	4	36	30.00	30.00	**120.00**	Alfalfa, also see No. 48090

GROUNDWATER PUMPAGE INVENTORY
FISHLAKE VALLEY, NO. 117
1998

NUMBER	STATUS	OWNER OF RECORD	PLACE OF USE 1/4	1/4	S	T	R	ACRES OR DUTY	ACRES IRR.	USED (A/F)	REMARKS
17675	Cert.	James P. Wallace	NE	SW	15	4	36	40.00	0.00		Pasture
28996	Cert.		NW	SW				40.00	0.00		
55732	Cert.		SE	SW				40.00	0.00		
55733	Cert.		SW	SW				39.00	0.00		
55734	Cert.		NE	SE	16			40.00	31.50		Alfalfa
			NW	SE				40.00	31.50		
			SE	SE				40.00	31.50		
			SW	SE				40.00	31.50		
				NE				122.92	122.92		
								441.92	248.92	**1244.60**	
17896	Cert.	Harold R. and	S2	NE	20	1	36	80.00	0.00		320 acres irrigated pasture
		Barbara E. Eade	W2	NW				80.00	0.00		from flowing wells, springs
			SE	NW				40.00	0.00		and sub irrigation. Average well
			NE	SW				40.00	0.00		flow for year 110 GPM.
			N2	SE				80.00	0.00		2.0 Ac-Ft/Ac
								320.00	0.00	**0.00**	
17916	Cert.	Theodore Gray	NW	SW	23	3	35	40.00	38.00		Alfalfa
		(Pete Bruinsma)	SW	SW				40.00	40.00		
								80.00	78.00	**312.00**	

GROUNDWATER PUMPAGE INVENTORY
FISHLAKE VALLEY, NO. 117
1998

NUMBER	STATUS	OWNER OF RECORD	PLACE OF USE 1/4	1/4	S	T	R	ACRES OR DUTY	ACRES IRR.	USED (A/F)	REMARKS
18076	Cert.	Robert R. and	NE	NW	15	2	35	40.00	40.00		Alfalfa
26440	Cert.	Loran C. McIver	SW	NW				40.00	30.00		
			SE	NW				40.00	40.00		
			NE	SW				40.00	40.00		
								160.00	150.00	**600.00**	
19158	Cert.	Jessie James Lemon	NW	NW	22	2	35	30.00	30.00	**120.00**	Alfalfa

GROUNDWATER PUMPAGE INVENTORY
FISHLAKE VALLEY, NO. 117
1998

NUMBER	STATUS	OWNER OF RECORD	PLACE OF USE 1/4	1/4	S	T	R	ACRES OR DUTY	ACRES IRR.	USED (A/F)	REMARKS
23177	Cert.	Sente Assoc. Four	SE	SE	22	1	35	38.19	38.19		2.0 ac-ft/ac from ground water
24683	Cert.	(Arlemont Ranch)	SW	SE				31.67	31.67		Also irrigated from Chiatovich
31371	Cert.		SW	SW	23			39.16	39.16		Creek.
45521	Cert.		SW	SE				7.44	7.44		Abr portion of 24683
45522	Cert.		SE	SW				24.80	24.80		
			NW	NW	25			5.87	0.00		
			SW	NW				5.61	0.00		
			NW	SW				5.61	0.00		
				NE	26			160.00	160.00		
				NW				160.00	160.00		
			N2	SW				80.00	80.00		
			N2	SE				80.00	80.00		
			SE	SE				40.00	40.00		
			SW	SE				25.95	25.95		
			S2	SW				80.00	80.00		
			E2	NE	27	1	35	80.00	80.00		
			SW	NE				40.00	40.00		
			NW	NE				36.30	36.30		
			NE	NW				18.20	18.20		
			NW	NW				39.39	39.39		
			SW	NW				34.11	34.11		
			SE	NW				32.15	0.00		
			NE	SW				29.63	29.63		
			NW	SW				37.50	37.50		
			SW	SW				40.00	40.00		
			SE	SW				40.00	40.00		

GROUNDWATER PUMPAGE INVENTORY
FISHLAKE VALLEY, NO. 117
1998

NUMBER	STATUS	OWNER OF RECORD	PLACE OF USE 1/4	1/4	S	T	R	ACRES OR DUTY	ACRES IRR.	USED (A/F)	REMARKS
23177	Cert.	Sente Assoc. Four		SE	27			160.00	160.00		2.0 ac-ft/ac from ground water
24683	Cert.	(Arlemont Ranch)	SE	NE	28			40.00	40.00		Also irrigated from Chiatovich
31371	Cert.	Continued	SW	NE				39.81	39.81		Creek.
45521	Cert.		NE	SE				40.00	40.00		
45522	Cert.		NW	SE				40.00	40.00		
			SW	SE				1.74	1.74		
			SE	SE				40.00	40.00		
			NE	SW				36.30	0.00		
			NW	SW				10.30	0.00		
			SE	NW				39.39	39.39		
			N2	NE	34			80.00	80.00		
			NE	NE	35			40.00	40.00		
			NW	NE				22.80	22.80		
			N2	NW				80.00	80.00		
								1881.92	1786.08	**3572.16**	
23555	Cert.	Norman R. and Angela M. Williams	SW	NE	23	3	35	11.10	11.10	**44.40**	Alfalfa
23976	Cert.	Board of County Commissioners, Esmeralda County	SW	NE	9	3	35	3.00	3.00	**15.00**	Recreation and Domestic (Irrigation) @ 5 Ac-Ft/ Ac. 3 AC Trees

GROUNDWATER PUMPAGE INVENTORY
FISHLAKE VALLEY, NO. 117
1998

NUMBER	STATUS	OWNER OF RECORD	PLACE OF USE 1/4	1/4	S	T	R	ACRES OR DUTY	ACRES IRR.	USED (A/F)	REMARKS
26365	Cert.	Koopman & Sons Dairy	SE	SW	15	3	35	32.00	32.00		Alfalfa
			SW	SE				4.70	4.70		
			NW	NE	22			36.80	36.80		
			NE	NE				11.00	10.00		
								84.50	83.50	**334.00**	
27060	Cert.	Fred Mauer	SW	NW	23	4	36	40.00	40.00		Alfalfa
			NW	SW				40.00	40.00		
			SW	SW				40.00	0.00		
			SE	SW				35.65	30.00		
								155.65	110.00	**440.00**	
27155 34699	Cert.	Russell J. Harrison	NE	SE	5	4	36	40.00	31.50		Alfalfa
			NW	SE				40.00	31.50		
			SW	SE				40.00	31.50		
			SE	SE				40.00	31.50		
			SE	NE				40.00	31.50		
			NE	NE				40.00	31.50		
			SW	NE				40.00	31.50		
			NW	NE				40.00	31.50		
								320.00	252.00	**1008.00**	
27310	Cert.	Clarence & Barbara Guernsey	SW	NW	5	4	36	15.27	5.00	**20.00**	

GROUNDWATER PUMPAGE INVENTORY
FISHLAKE VALLEY, NO. 117
1998

NUMBER	STATUS	OWNER OF RECORD	PLACE OF USE 1/4	1/4	S	T	R	ACRES OR DUTY	ACRES IRR.	USED (A/F)	REMARKS
27993	Cert.	Four Rent, Inc.	NW	NW	15	3	35	4.48	QM	**4.48**	4 Dwellings. 11-23-98
29541	Cert.	Four Rent, Inc.	NE	NE	28	2	35	24.64	16.64		Alfalfa
42168	Cert.	(Lavender Field)	SE	NE				16.93	14.00		
42169	Cert.		NE	SE				28.50	20.50		
42170	Cert.		SE	SE				27.00	19.00		
			NW	NW	27			40.00	31.50		
			NE	NW				40.00	31.50		
			SW	NW				40.00	31.50		
			SE	NW				40.00	31.50		
			NW	SW				40.00	31.50		
			NE	SW				40.00	31.50		
			SW	SW				37.00	31.50		
			SE	SW				22.90	22.90		Por SE SW supplemental see page 1
								396.97	313.54	**1254.16**	
29541	Cert.	Four Rent, Inc.	NW	NE	28	2	35	40.00			100 % irrigated from Leidy Creek.
42168	Cert.		SW	NE				37.00			Included for informational purposes,
42169	Cert.		NW	SE				35.00			not a part of the inventory.
42170	Cert.		SW	SE				33.00			
								145.00			
30444	Cert.	Albert Alexis	Tr	39		4	36	74.14	74.14		Alfalfa
			Tr	41				130.00	130.00		
								204.14	204.14	**816.56**	

GROUNDWATER PUMPAGE INVENTORY
FISHLAKE VALLEY, NO. 117
1998

NUMBER	STATUS	OWNER OF RECORD	PLACE OF USE 1/4	1/4	S	T	R	ACRES OR DUTY	ACRES IRR.	USED (A/F)	REMARKS
30918	Cert.	Randall G. and	SW	NW	23	3	35	17.00	17.00		Alfalfa
		Mary E. Williams	SE	NW				30.00	30.00		
								47.00	47.00	**188.00**	
31137	Cert.	Lawrence T. Atkinson	SW	SW	9	1	35	189.35	MM	0.00	11-24-98. Mining & Milling. Trailers, bunkhouses, mill and office bldg. Pump electrical disconnected
31373	Cert.	Norman R. Williams	SW	SE	9	3	35	40.00	40.00		CT-54330
			NW	NE	16			40.00	40.00		
								80.00	80.00	**320.00**	
36394	Cert.	Arthur O. and	SE	SE	21	2	35	39.25	32.00		Alfalfa
		Ruth M. Johnson	NE	NE				3.00	3.00		
								42.25	35.00	**140.00**	

GROUNDWATER PUMPAGE INVENTORY
FISHLAKE VALLEY, NO. 117
1998

NUMBER	STATUS	OWNER OF RECORD	PLACE OF USE 1/4	1/4	S	T	R	ACRES OR DUTY	ACRES IRR.	USED (A/F)	REMARKS
38516	Cert.	H - T Land & Cattle Co.	NW	NW	35	4	36	7.50	7.50		Alfalfa
			NE	NW				7.50	7.50		
			NW	NE	36			3.40	3.40		
			SW	NW				39.00	39.00		
			SE	NW				40.00	40.00		
			SW	NE				37.80	37.80		
			SE	NE				6.80	6.80		
			NW	SW	26			16.20	16.20		
			NE	SW				39.50	39.50		
			NW	SE				40.00	40.00		
			NE	SE				34.50	34.50		
			SE	SW				13.40	13.40		
			SW	SE				38.90	38.90		
			SE	SE				40.00	40.00		
								364.50	364.50	**1458.00**	
39599	Cert.	William S. or	SW	SW	3	4	36	40.00	0.00		Alfalfa - 5.0 Ac-Ft/Ac
41144	Cert.	Patricia M.	NW	NW	10			25.36	25.36		
49686	Cert.	Wright	NW	SE	4			40.00	31.50		
49687	Cert.		NE	SE				29.31	29.31		
49688	Cert.		SE	SE				40.00	31.50		
								174.67	117.67	**588.35**	

GROUNDWATER PUMPAGE INVENTORY
FISHLAKE VALLEY, NO. 117
1998

NUMBER	STATUS	OWNER OF RECORD	PLACE OF USE 1/4	1/4	S	T	R	ACRES OR DUTY	ACRES IRR.	USED (A/F)	REMARKS
40188	Cert.	Mark E. Smith	SW	NE	22	2	35	20.00	20.00		CT-63954T. Alfalfa
40190	Cert.		SE	NE				40.00	31.50		
			NW	SE				20.00	20.00		
			NE	SE				40.00	31.50		
			SW	SE				37.55	31.50		
			SE	SE				40.00	31.50		
			NW	NE	27			39.30	31.50		
			NE	NE				40.00	31.50		
								276.85	229.00	**916.00**	
40604	Cert.	AAAA Entertainment	Tr	38		4	36	38.40	0.00	**0.00**	5.0 Ac-Ft/Ac

GROUNDWATER PUMPAGE INVENTORY
FISHLAKE VALLEY, NO. 117
1998

NUMBER	STATUS	OWNER OF RECORD	PLACE OF USE 1/4	1/4	S	T	R	ACRES OR DUTY	ACRES IRR.	USED (A/F)	REMARKS
44536	Cert.	Roy C. and Mary	NW	SE	23	3	35	1.30	1.30		Alfalfa - 2.0 Ac-Ft/Ac
44537	Cert.	Annah Smith	SW	SE				32.10	32.10		Also irrigated from McAfee Creek.
44538	Cert.	(Bar Double Nine	SE	SE				0.50	0.50		
44539	Cert.	Ranch West 1/2)	SE	SW				10.00	10.00		
			W2	E2				160.00	160.00		
			E2	NW				80.00	80.00		
			NE	SW	26			40.00	40.00		
			NE	NE				11.00	11.00		
			SE	NE				22.00	22.00		
			NE	SE				31.00	31.00		
			SE	SE	35			38.00	38.00		
			SE	SW				38.00	38.00		
			NE	NE				40.00	40.00		
			NW	NE				37.30	37.30		
			SW	NE				9.00	9.00		
			SE	NE	36			36.40	36.40		
			NE	NW				12.00	12.00		
			NW	NW				6.60	6.60		
			SW	NW				13.20	13.20		
								618.40	618.40	**1236.80**	

GROUNDWATER PUMPAGE INVENTORY
FISHLAKE VALLEY, NO. 117
1998

NUMBER	STATUS	OWNER OF RECORD	PLACE OF USE 1/4	1/4	S	T	R	ACRES OR DUTY	ACRES IRR.	USED (A/F)	REMARKS
44540	Permit	James R. and	SW	NE	14	3	35	40.00	0.00		Alfalfa - 2.0 Ac-Ft/Ac
44541	Permit	Christine D. Boyce	N2	SE				80.00	0.00		Also irrigated from McAfee Creek.
44545	Permit	(Bar Double Nine	SE	SE				40.00	0.00		
44546	Permit	Ranch East 1/2)	E2	NE	23			80.00	0.00		
44547	Permit			SE				120.10	120.10		
44548	Permit		W2	NW	24			80.00	0.00		
44549	Permit			SE				160.00	160.00		
				NW	25			160.00	160.00		
			NW	SW				40.00	40.00		
			NE	SW				40.00	40.00		
			SW	SW				37.70	37.70		
			SE	SW				40.00	40.00		
			W2	SE				80.00	0.00		
			NE	NE	26			26.50	26.50		
			SE	NE				16.60	16.60		
			NE	SE				7.80	7.80		
			NW	NW	36			29.00	29.00		
			SW	NW				20.00	20.00		
			E2	NW				80.00	80.00		
								1177.70	777.70	**1555.40**	

GROUNDWATER PUMPAGE INVENTORY
FISHLAKE VALLEY, NO. 117
1998

NUMBER	STATUS	OWNER OF RECORD	PLACE OF USE 1/4	1/4	S	T	R	ACRES OR DUTY	ACRES IRR.	USED (A/F)	REMARKS
45236	Cert.	William L. and	SW	SW	14	3	35	33.14	33.14		Alfalfa
45237	Cert.	Francis J.	SE	SW				26.16	26.16		
45238	Cert.	Hartman	SW	SE				30.69	30.69		
45239	Cert.		SE	SE	15			20.67	20.67		
			NW	NE	22			1.80	1.80		
			NE	NE				23.25	23.25		
			NW	NW	23			33.14	33.14		
			NE	NW				26.16	26.16		
			NW	NE				30.69	30.69		
								225.70	225.70	**902.80**	
45517	Cert.	Lawrence T.	NW	NW	10	4	36	14.64	0.00		5 Ac-Ft/Ac - Alfalfa
		Atkinson	SW	NW				40.00	0.00		CT-49688
			NW	SW				40.00	0.00		
								94.64	0.00	**0.00**	
46174	Cert.	Hartman	NW	SW	3	2	35	30.20	30.20		
46175	Cert.		NE	SW				30.20	30.20		
46176	Cert.		SW	SW				34.35	34.35		
46177	Cert.		SE	SW				30.20	30.20		
46178	Cert.							124.95	124.95	**605.14**	duty is limited to 605.14 Ac-Ft

GROUNDWATER PUMPAGE INVENTORY
FISHLAKE VALLEY, NO. 117
1998

NUMBER	STATUS	OWNER OF RECORD	PLACE OF USE 1/4	1/4	S	T	R	ACRES OR DUTY	ACRES IRR.	USED (A/F)	REMARKS
47032	Permit	Fish Lake Power Co.	NE	NE	12	1	35				Geothermal Project. call for annual
47033	Permit		NE	NW	7	1	36				report. No water use in 1998
47034	Permit		SW	NE	11	1	35				
47604	Permit		SE	SE	11	1	35				
48488	Permit		SE	NW	14	1	35				
								1297.40	PO	**0.00**	
51222	Cancelled	Esmeralda County Brd. of Commissioners	NE	SE	4	3	35	5.68	QM	**4.26**	School. Well #1: S/N 41191891 RD - 0843980 - 11-23-98 Well #2: S/N 41191890 RD - 8200640 - 11-23-98 Cancelled 08-20-93
54330	Permit	James R. & Christine Boyce		NE	4	3	35		100.00		ACT-58230
			SE	NW					0.00		
			NE	SW					0.00		
			N1/2	SE					30.00		
								229.00	130.00	**650.00**	

GROUNDWATER PUMPAGE INVENTORY
FISHLAKE VALLEY, NO. 117
1998

NUMBER	STATUS	OWNER OF RECORD	PLACE OF USE 1/4	1/4	S	T	R	ACRES OR DUTY	ACRES IRR.	USED (A/F)	REMARKS
57567	Permit	Russell J. & Helen L. Harrison	NW	SE	9	4	36	40.00	31.50		
			NE	SE				40.00	31.50		
			SW	SE				39.00	31.50		
			SE	SE				39.00	31.50		
								158.00	126.00	**630.00**	
									Total	**26,397.70**	**Permitted rights**
				SW	27	2	35	0.00	126.00	**630.00**	No permit for POU
			SW	SW	34	2	35	0.00	5.00	**25.00**	No permit for POU
			NW	NW	3	3	35	0.00	40.00		No permit for POU
			SW	NW				0.00	31.50		
			NE	NW				0.00	5.00		
			SW	SW				0.00	20.00		
								0.00	96.50	**482.50**	
				NW	10	3	35	0.00	160.00	**800.00**	No permit for POU
									Total	**1,937.50**	**Non-permitted rights**

Verified with field notes _____