GROUNDWATER PUMPAGE INVENTORY
FISHLAKE VALLEY, NO 117
1997

IRRIGATION	25,057 Ac-Ft
MINING	0 Ac-Ft
QUASI-MUNICIPAL, RECREATION AND COMMERCIAL	26 Ac-Ft
DOMESTIC	133 Ac-Ft
TOTAL	25,216 Ac-Ft

GROUND WATER PUMPAGE INVENTORY
FISHLAKE VALLEY, NO. 117
1997

NUMBER	STATUS	OWNER OF RECORD	PLACE OF USE 1/4	1/4	S	T	R	ACRES OR DUTY	ACRES IRR.	USED (A/F)	REMARKS
10575	Cert.	Four Rent, Inc.	SE	SW	27	2	35	21.00	21.00		Portion Abrogated by
10576	Cert.	(Circle L Ranch)	SW	SW				2.00	2.00		58198
10577	Cert.		SE	SE	28			4.00	4.00		58199
10578	Cert.		SW	SE				0.92	0.92		58200
11219	Cert.		NE	NE	33			39.00	39.00		58201
11220	Cert.		NW	NE				25.00	25.00		58202
11221	Cert.		SW	NE				3.00	3.00		58203
11222	Cert.		SE	NE				39.00	39.00		58204
11223	Cert.		NE	SE				39.00	35.00		58205
12599	Cert.		NW	SE				40.00	35.00		58206
12600	Cert.		SW	SE				20.00	20.00		58209
12601	Cert.		SE	SE				20.00	20.00		58210
12640	Cert.		NE	NE	34			40.00	20.00		58211
19337	Cert.		NW	NE				40.00	25.00		58212
19338	Cert.		SW	NE				40.00	30.00		58214
23311	Cert.		SE	NE				10.00	10.00		58215
23500	Cert.		NE	NW				40.00	40.00		58217
			NW	NW				39.00	39.00		58218
			SW	NW				37.00	37.00		
			SE	NW				26.00	26.00		Water to irrigate a total of 1947.81 ac
			NE	SW				40.00	35.00		750.55 of which is supplemental to
			NW	SW				33.29	33.29		surface rights from Leidy Creek.
			SW	SW				12.00	12.00		2.0 Ac-Ft/Ac
			NE	SE				10.00	10.00		
								620.21	561.21	**1122.42**	

GROUND WATER PUMPAGE INVENTORY
FISHLAKE VALLEY, NO. 117
1997

NUMBER	STATUS	OWNER OF RECORD	PLACE OF USE 1/4	1/4	S	T	R	ACRES OR DUTY	ACRES IRR.	USED (A/F)	REMARKS
13103	Cert.	Herschell Hansen	SW	NE	21	2	35	37.30	37.30		Alfalfa
26367	Cert.		SE	NE				40.00	40.00		
			SW	NW	22			40.00	30.00		
			SE	NW				34.00	0.00		
								151.30	107.30	**429.20**	
13256	Cert.	Robert and	NW	NW	34	1	35	40.54	40.54		
25980	Cert.	Caroline A.	NE	NW				40.55	40.55		
31264	Cert.	Hartman	SW	NW				35.00	35.00		
34918	Cert.		SE	NW				30.20	30.20		
			NW	SW				30.20	30.20		
			NE	SW				30.20	30.20		
			SW	NE				32.47	32.47		
								239.16	239.16	**1195.80**	
13296	Cert.	Four Rent, Inc.	NW	NE	3	3	35	30.00	30.00		Abr by 58213 supplemental to
		(Conley Dairy	SW	NE				40.00	40.00		surface rights from Busher Creek
		Farm and Wilamen	NW	SE				30.00	30.00		2.0 Ac-Ft/Ac. No inventory sheet
		Field)						100.00	100.00	**200.00**	

GROUNDWATER PUMPAGE INVENTORY
FISHLAKE VALLEY, NO. 117
1997

NUMBER	STATUS	OWNER OF RECORD	PLACE OF USE 1/4	1/4	S	T	R	ACRES OR DUTY	ACRES IRR.	USED (A/F)	REMARKS
13296	Cert.			W2				320.00	320.00		100% irrigated from Perry Aiken
			NW	SE				10.00	10.00		Creek and return flow.
			SW	SE				40.00	40.00		
								370.00	370.00	**0.00**	
13413	Cert.	Daniel J. and	NW	NW	26	3	35	40.00	40.00		Alfalfa
17885	Cert.	Roberta L. Andrews	SW	NW				40.00	40.00		
		and Richard Bruinsma	NW	SW				40.00	40.00		
								120.00	120.00	**480.00**	
13586	Cert.	Rodney N. Hudson	SE	NW	4	2	35	23.01	23.01		Alfalfa
			NE	NW				1.00	1.00		1 acre of tress
								24.01	24.01	**96.04**	

GROUNDWATER PUMPAGE INVENTORY
FISHLAKE VALLEY, NO. 117
1997

NUMBER	STATUS	OWNER OF RECORD	PLACE OF USE 1/4	1/4	S	T	R	ACRES OR DUTY	ACRES IRR.	USED (A/F)	REMARKS
13973	Cert.	Four Rent, Inc.	NE	SE	9	3	35	35.60	35.60		2.0 Ac-Ft/Ac from groundwater
25313	Cert.	(Conley Dairy Farm	SE	SE				31.80	31.80		Also irrigated by Perry Aiken Creek
25314	Cert.	and Winkonley Ranch)		S2	10			320.00	280.00		N2 Sec. 10 also irrigated from
25315	Cert.			NW	14			160.00	140.00		same source, under ground,
25316	Cert.		NW	SW				80.00	30.00		surface and return flow.
27992	Cert.		NE	SW				40.00	35.00		
31284	Cert.		NW	NW	15			40.00	35.00		
			NE	NW				40.00	30.00		
			SW	NW				36.00	36.00		
			SE	NW				40.00	35.00		
				NE				160.00	137.00		
			NW	SE				40.00	40.00		
			NE	SE				40.00	31.00		
			NW	SW				11.70	11.70		
			NE	SW				38.23	38.23		
			NE	NE	16			20.50	20.50		
								1133.83	966.83	**1933.66**	

GROUND WATER PUMPAGE INVENTORY
FISHLAKE VALLEY, NO. 117
1997

NUMBER	STATUS	OWNER OF RECORD	PLACE OF USE 1/4	1/4	S	T	R	ACRES OR DUTY	ACRES IRR.	USED (A/F)	REMARKS
14080	Cert.	R.G. Pennebaker	SW	SE	16	1	35	2.80	2.80	**14.00**	Duty @ 5.0 Ac-Ft/Ac
											See 48090, 49687
14758	Cert.	Harry W. and	NW	SE	33	1	35	31.10	31.10		Alfalfa, meter broken
49679	Cert.	Gladys V. Smith	NE	SE				31.10	31.10		
48680	Cert.		SE	SE				31.10	31.10		
			SW	SE				34.40	34.40		
								127.70	127.70	**510.80**	
16065	Cert.	Lawrence T. Atkinson	SE	NW	9	1	35	40.00	0.00		Place of use for 16065 only
31136	Permit		NE	SW				40.00	0.00		See No. 47269
			SW	SW				40.00	0.00		
			SE	SW				40.00	0.00		
								160.00	0.00	**0.00**	

GROUND WATER PUMPAGE INVENTORY
FISHLAKE VALLEY, NO. 117
1997

NUMBER	STATUS	OWNER OF RECORD	PLACE OF USE 1/4	1/4	S	T	R	ACRES OR DUTY	ACRES IRR.	USED (A/F)	REMARKS
16623	Cert.	James L. and	NW	NW	9	4	36	40.00	37.50		
27059	Cert.	Marlene S.	NE	NW				40.00	37.50		
30952	Cert.	Wallace	SE	NW				40.00	37.50		
			SW	NW				40.00	37.50		
			NE	NE				40.00	20.00		
			NW	NE				40.00	40.00		
			SW	NE	9	4	36	40.00	40.00		
			SE	NE				40.00	20.00		
								320.00	270.00	**1080.00**	
16624	Cert.	Eugene B. and Cleo S. Hill	SW	SE	4	4	36	40.00	40.00	**160.00**	Pasture
16652	Cert.	Calvin Morrison and	SW	SW	4	4	36	15.10	0.00		
		Guy L. Weatherly	SE	SW				20.90	6.00		
								36.00	6.00	**24.00**	
17618	Cert.	William S. Wright	SW	SW	5	4	36	30.00	0.00	**0.00**	Alfalfa, also see No. 48090

GROUND WATER PUMPAGE INVENTORY
FISHLAKE VALLEY, NO. 117
1997

NUMBER	STATUS	OWNER OF RECORD	PLACE OF USE 1/4	1/4	S	T	R	ACRES OR DUTY	ACRES IRR.	USED (A/F)	REMARKS
17675	Cert.	James P. Wallace	NE	SW	15	4	36	40.00	40.00		Pasture
28996	Permit		NW	SW				40.00	20.00		
55732			SE	SW				40.00	40.00		
55733			SW	SW				39.00	20.00		
55734			NE	SE	16			40.00	31.25		Alfalfa
			NW	SE				40.00	31.25		
			SE	SE				40.00	31.25		
			SW	SE				40.00	31.25		
				NE				165.84	0.00		
								484.84	245.00	**1225.00**	
17896	Cert.	Harold R. and	S2	NE	20	1	36	80.00	0.00		320 acres irrigated pasture
		Barbara E. Eade	W2	NW				80.00	0.00		from flowing wells, springs
			SE	NW				40.00	0.00		and sub irrigation. Average well
			NE	SW				40.00	0.00		flow for year 110 GPM.
			N2	SE				80.00	0.00		2.0 Ac-Ft/Ac
								0.00	0.00	**0.00**	

GROUND WATER PUMPAGE INVENTORY
FISHLAKE VALLEY, NO. 117
1997

NUMBER	STATUS	OWNER OF RECORD	PLACE OF USE 1/4	1/4	S	T	R	ACRES OR DUTY	ACRES IRR.	USED (A/F)	REMARKS
17916	Cert.	Theodore Gray	NW	SW	23	3	35	40.00	30.00		Alfalfa
		(Pete Bruinsma)	SW	SW				40.00	40.00		
								80.00	70.00	**280.00**	
18015	Cert.	Dorothy B. Cemo	SE	SE	15	4	36	22.75	0.00	**0.00**	
18076	Cert.	Robert R. and	NE	NW	15	2	35	40.00	40.00		Alfalfa
26440	Cert.	Loran C. McIver	SW	NW				40.00	30.00		
			SE	NW				40.00	40.00		
			NE	SW				40.00	40.00		
								160.00	150.00	**600.00**	
19158	Cert.	Jessie James Lemon	NW	NW	22	2	35	30.00	30.00	**120.00**	Alfalfa

GROUND WATER PUMPAGE INVENTORY
FISHLAKE VALLEY, NO. 117
1997

NUMBER	STATUS	OWNER OF RECORD	PLACE OF USE 1/4	1/4	S	T	R	ACRES OR DUTY	ACRES IRR.	USED (A/F)	REMARKS
23177	Cert.	Sente Assoc. Four	SE	SE	22	1	35	38.19	38.19		2.0 ac-ft/ac from ground water
24683	Cert.	(Arlemont Ranch)	SW	SE				31.67	31.67		Also irrigated from Chiatovich
31371	Cert.		SW	SW	23			39.16	39.16		Creek.
45522	Cert.		SW	SE				7.44	7.44		Abr portion of 24683
			SE	SW				24.80	24.80		
			NW	NW	25			5.87	5.87		
			SW	NW				5.61	5.61		
			NW	SW				5.61	5.61		
				NE	26			160.00	160.00		
				NW				160.00	160.00		
			N2	SW				80.00	80.00		
			N2	SE				80.00	80.00		
			SE	SE				40.00	40.00		
			SW	SE				25.95	25.95		
			S2	SW				80.00	80.00		
			E2	NE	27	1	35	80.00	80.00		
			SW	NE				40.00	40.00		
			NW	NE				36.30	36.30		
			NE	NW				18.20	18.20		
			NW	NW				39.39	39.39		
			SW	NW				34.11	34.11		
			SE	NW				32.15	32.15		
			NE	SW				29.63	29.63		
			NW	SW				37.50	37.50		
			SW	SW				40.00	40.00		
			SE	SW				40.00	40.00		

GROUND WATER PUMPAGE INVENTORY
FISHLAKE VALLEY, NO. 117
1997

NUMBER	STATUS	OWNER OF RECORD	PLACE OF USE 1/4	1/4	S	T	R	ACRES OR DUTY	ACRES IRR.	USED (A/F)	REMARKS
23177	Cert.	Sente Assoc. Four		SE	27			160.00	160.00		2.0 ac-ft/ac from ground water
24683	Cert.	(Arlemont Ranch)	SE	NE	28			40.00	40.00		Also irrigated from Chiatovich
31371	Cert.	Continued	SW	NE				38.79	38.79		Creek.
45522	Cert.		NE	SE				40.00	40.00		
			NW	SE				40.00	40.00		
			SW	SE				1.74	1.74		
			SE	SE				40.00	40.00		
			NE	SW				36.30	36.30		
			NW	SW				10.30	0.00		
			SE	NW				36.47	36.47		
			N2	NE	34			80.00	80.00		
			NE	NE	35			40.00	40.00		
			NW	NE				22.80	22.80		
			N2	NW				80.00	80.00		
								1877.98	1867.68	**3735.36**	

GROUND WATER PUMPAGE INVENTORY
FISHLAKE VALLEY, NO. 117
1997

NUMBER	STATUS	OWNER OF RECORD	PLACE OF USE 1/4	1/4	S	T	R	ACRES OR DUTY	ACRES IRR.	USED (A/F)	REMARKS
23555	Cert.	Norman R. and Angela M. Williams	SW	NE	23	3	35°	37.90	37.90	**151.60**	Alfalfa
23976	Cert.	Board of County Commissioners, Esmeralda County	SW	NE	9	3	35	3.00	3.00	**15.00**	Recreation and Domestic (Irrigation) @ 5 Ac-Ft/ Ac
26365	Cert.	Koopman & Sons Dairy	SE	SW	15	3	35	22.00	22.00		Alfalfa
			SW	SE				4.70	4.70		
			NW	NE	22			36.80	36.80		
			NE	NE				11.00	11.00		
								74.50	74.50	**298.00**	
27060	Cert.	Fred Mauer	SW	NW	23	4	36	40.00	0.00		Alfalfa
			NW	SW				40.00	0.00		
			SW	SW				40.00	0.00		
			SE	SW				35.65	30.00		
								155.65	30.00	**120.00**	

GROUND WATER PUMPAGE INVENTORY
FISHLAKE VALLEY, NO. 117
1997

NUMBER	STATUS	OWNER OF RECORD	PLACE OF USE 1/4	1/4	S	T	R	ACRES OR DUTY	ACRES IRR.	USED (A/F)	REMARKS
27155	Cert.	Russell J. Harrison	NE	SE	5	4	36	40.00	31.25		Alfalfa
34699			NW	SE				40.00	31.25		
			SW	SE				40.00	31.25		
			SE	SE				40.00	31.25		
			SE	NE				40.00	31.25		
			NE	NE				40.00	31.25		
			SW	NE				40.00	31.25		
			NW	NE				40.00	31.25		
								320.00	250.00	**1000.00**	
27310	Cert.	Clarence & Barbara Guernsey	SW	NW	5	4	36	15.27	0.00	**0.00**	
27993	Cert.									**4.48**	Quasi-Municipal, 4 Dwellings
28717	Cert.	Hi Bar Ranch	SW	NW	15	4	36	40.00	40.00		
			SE	NW				40.00	40.00		
								80.00	80.00	**320.00**	

GROUND WATER PUMPAGE INVENTORY
FISHLAKE VALLEY, NO. 117
1997

NUMBER	STATUS	OWNER OF RECORD	PLACE OF USE 1/4	1/4	S	T	R	ACRES OR DUTY	ACRES IRR.	USED (A/F)	REMARKS
29541	Cert.	Four Rent, Inc.	NE	NE	28	2	35	24.64	24.64		Alfalfa
42168	Cert.	(Lavender Field)	SE	NE				16.93	16.93		
42169	Cert.		NE	SE				28.50	28.50		
42170	Cert.		SE	SE				27.00	27.00		
			NW	NW	27			40.00	30.45		
			NE	NW				40.00	30.45		
			SW	NW				40.00	37.00		
			SE	NW				40.00	35.45		
			NW	SW				40.00	36.00		
			NE	SW				40.00	38.00		
			SW	SW				37.00	27.00		
			SE	SW				22.90	19.00		Por SE SW supplemental see page 1
								396.97	350.42	**1401.68**	
		Four Rent	NW	NE	28	2	35	40.00	31.00		100 % irrigated from Leidy Creek
		(Continued)	SW	NE				37.00	31.00		
			NW	SE				35.00	30.00		
			SW	SE				33.00	30.00		
								145.00	122.00	**0.00**	

GROUND WATER PUMPAGE INVENTORY
FISHLAKE VALLEY, NO. 117
1997

NUMBER	STATUS	OWNER OF RECORD	PLACE OF USE 1/4	1/4	S	T	R	ACRES OR DUTY	ACRES IRR.	USED (A/F)	REMARKS
30379	Cert.	Russell J. and	NW	SE	9	4	36	40.00	31.25		Alfalfa, pivot
		Helen L. Harrison	NE	SE				40.00	31.25		
			SW	SE				39.00	31.25		
			SE	SE				39.00	31.25		
								158.00	125.00	**500.00**	
30444	Cert.	Albert Alexis	Tr	39		4	36	74.14	74.14		Alfalfa
								130.00	130.00		
								204.14	204.14	**816.56**	
30918	Cert.	Randall G. and	SW	NW	23	3	35	17.00	17.00		Alfalfa
		Mary E. Williams	SE	NW				30.00	30.00		
								47.00	47.00	**188.00**	
31137	Cert.										Mining & Milling. Trailers bunkhouses, mill and office building. Pump electrical disconnected

GROUND WATER PUMPAGE INVENTORY
FISHLAKE VALLEY, NO. 117
1997

NUMBER	STATUS	OWNER OF RECORD	PLACE OF USE 1/4	1/4	S	T	R	ACRES OR DUTY	ACRES IRR.	USED (A/F)	REMARKS
31373	Permit	Norman R. Williams	NE	SW	9	3	35	40.00	0.00		
			NW	SE				26.00	0.00		
			SW	SE				40.00	40.00		
			NW	NE	16			40.00	40.00		
			SW	NE				40.00	0.00		
			SE	NE				33.00	0.00		
			NW	SE				40.00	0.00		
			NE	SE				40.00	0.00		
								299.00	80.00	**320.00**	
36394	Cert.	Arthur O. and	SE	SE	21	2	35	39.25	39.25		Alfalfa
		Ruth M. Johnson	NE	NE				3.00	3.00		
								42.25	42.25	**169.00**	

GROUND WATER PUMPAGE INVENTORY
FISHLAKE VALLEY, NO. 117
1997

NUMBER	STATUS	OWNER OF RECORD	PLACE OF USE 1/4	1/4	S	T	R	ACRES OR DUTY	ACRES IRR.	USED (A/F)	REMARKS
38516	Cert.	H - T Land & Cattle Co.	NW	NW	35	4	36	7.50	0.00		Alfalfa
			NE	NW				7.50	0.00		
			NW	NE	36			3.40	0.00		
			SW	NW				39.00	0.00		
			SE	NW				40.00	0.00		
			SW	NE				37.80	0.00		
			SE	NE				6.80	0.00		
			NW	SW	26			16.20	0.00		
			NE	SW				39.50	0.00		
			NW	SE				40.00	0.00		
			NE	SE				34.50	0.00		
			SE	SW				13.40	13.40		
			SW	SE				38.90	38.90		
			SE	SE				40.00	0.00		
								364.50	52.30	**209.20**	
39599	Cert.	William S. or	SW	SW	3	4	36	40.00	40.00		Alfalfa - 5.0 Ac-Ft/Ac
41144	Cert.	Patricia M.	NW	NW	10			25.36	0.00		
49687	Permit	Wright	SE		4			21.20	21.20		
								86.56	61.20	**306.00**	

GROUND WATER PUMPAGE INVENTORY
FISHLAKE VALLEY, NO. 117
1997

NUMBER	STATUS	OWNER OF RECORD	PLACE OF USE 1/4	1/4	S	T	R	ACRES OR DUTY	ACRES IRR.	USED (A/F)	REMARKS
40188	Cert.	Mark E. Smith	SW	NE	22	2	35	20.00	20.00		Alfalfa
40190	Cert.		SE	NE				40.00	35.50		
			NW	SE				20.00	20.00		
			NE	SE				40.00	40.00		
			SW	SE				37.55	37.55		
			SE	SE				40.00	40.00		
			NW	NE	27			39.30	37.00		
			NE	NE				40.00	40.00		
								276.85	270.05	**1080.20**	
40604	Cert.	AAAA Entertainment	Tr	38		4	36	38.40	18.00	**90.00**	5.0 Ac-Ft/Ac

GROUND WATER PUMPAGE INVENTORY
FISHLAKE VALLEY, NO. 117
1997

NUMBER	STATUS	OWNER OF RECORD	PLACE OF USE 1/4	1/4	S	T	R	ACRES OR DUTY	ACRES IRR.	USED (A/F)	REMARKS
44536	Cert.	Roy C. and Mary	NW	SE	23	3	35	1.30	1.30		Alfalfa - 2.0 Ac-Ft/Ac
44537	Cert.	Annah Smith	SW	SE				32.10	32.10		Also irrigated from McAfee Creek.
44538	Cert.	(Bar Double Nine	SE	SE				0.50	0.50		
44539	Cert.	Ranch West 1/2)	SE	SW				10.00	10.00		
			W2	E2				160.00	160.00		
			E2	NW				80.00	80.00		
			NE	SW	26			40.00	40.00		
			NE	NE				11.00	11.00		
			SE	NE				22.00	22.00		
			NE	SE				31.00	31.00		
			SE	SE	35			38.00	38.00		
			SE	SW				38.00	38.00		
			NE	NE				40.00	40.00		
			NW	NE				37.30	37.30		
			SW	NE				9.00	9.00		
			SE	NE	36			36.40	36.40		
			NE	NW				12.00	12.00		
			NW	NW				6.60	6.60		
			SW	NW				13.20	13.20		
								618.40	618.40	**1236.80**	

GROUND WATER PUMPAGE INVENTORY
FISHLAKE VALLEY, NO. 117
1997

NUMBER	STATUS	OWNER OF RECORD	PLACE OF USE 1/4	1/4	S	T	R	ACRES OR DUTY	ACRES IRR.	USED (A/F)	REMARKS
44540	Permit	James R. and	SW	NE	14	3	35	40.00	0.00		Alfalfa - 2.0 Ac-Ft/Ac
44541	Permit	Christine D. Boyce	N2	SE				80.00	0.00		Also irrigated from McAfee Creek.
44545	Permit	(Bar Double Nine	SE	SE				40.00	0.00		
44546	Permit	Ranch East 1/2)	E2	NE	23			80.00	75.00		
44547	Permit			SE				120.10	120.10		
44548	Permit		W2	NW	24			80.00	75.00		
44549	Permit			SE				160.00	0.00		
				NW	25			160.00	140.00		
			NW	SW				40.00	40.00		
			NE	SW				40.00	40.00		
			SW	SW				37.70	37.70		
			SE	SW				40.00	40.00		
			W2	SE				80.00	0.00		
			NE	NE	26			26.50	26.50		
			SE	NE				16.60	16.60		
			NE	SE				7.80	7.80		
			NW	NW	36			29.00	29.00		
			SW	NW				20.00	20.00		
			E2	NW				80.00	80.00		
								1177.70	747.70	**1495.40**	No field sheet available

GROUND WATER PUMPAGE INVENTORY
FISHLAKE VALLEY, NO. 117
1997

NUMBER	STATUS	OWNER OF RECORD	PLACE OF USE 1/4	1/4	S	T	R	ACRES OR DUTY	ACRES IRR.	USED (A/F)	REMARKS
45236	Cert.	William L. and	SW	SW	14	3	35	33.14	33.14		Alfalfa
45237	Cert.	Francis J.	SE	SW				26.16	26.16		
45238	Cert.	Hartman	SW	SE				30.69	30.69		
45239	Cert.		SE	SE	15			20.67	20.67		
			NW	NE	22			1.80	1.80		
			NE	NE				23.25	23.25		
			NW	NW	23			33.14	33.14		
			NE	NW				26.16	26.16		
			NW	NE				30.69	30.69		
								225.70	225.70	**902.80**	
45517	Cert.	Lawrence T.	NW	NW	10	4	36	14.64	0.00		5 Ac-Ft/Ac - Alfalfa
		Atkinson	SW	NW				40.00	0.00		
			NW	SW				40.00	0.00		
								94.64	0.00	**0.00**	
46174	Cert.	Hartman	NW	SW	3	2	35	30.20	30.20		
46175	Cert.		NE	SW				30.20	30.20		
46176	Cert.		SW	SW				34.35	34.35		
46177	Cert.		SE	SW				30.20	30.20		
46178	Cert.							124.95	124.95	**605.14**	duty is limited to 605.14 Ac-Ft

GROUND WATER PUMPAGE INVENTORY
FISHLAKE VALLEY, NO. 117
1997

NUMBER	STATUS	OWNER OF RECORD	PLACE OF USE 1/4	1/4	S	T	R	ACRES OR DUTY	ACRES IRR.	USED (A/F)	REMARKS
47032	Permit	Fish Lake Power Co.	NE	NE	12	1	35				Geothermal Project
47033	Permit		NE	NW	7	1	36				(consumptive use only)
47034	Permit		SW	NE	11	1	35				
47604	Permit		SE	SE	11	1	35				
48488	Permit		SE	NW	14	1	35				
47269	RFA	Atkinson	NE	NW				38.80	38.80		
			SE	NW				38.80	38.80		
			NE	SW				38.80	38.80		
			SE	SW				37.70	37.70		
			SW	SW				5.90	5.90		
								160.00	160.00	**640.00**	
48609	Cancelled	Esmeralda County	NE	SW	24	2	35			**3.07**	Cemetery
		Brd. of Commissioners	SE	SW							Cancelled 2/16/94
51222	Cancelled	Esmeralda County	NE	SE	4	3	35			**3.07**	School
		Brd. of Commissioners									Cancelled 8/20/93
									Total	**25,082.28**	

1997

Fishlake Valley

Inventory Field Notes

compiled by, Silvio Rodriguez and Robert Thompson

State of Nevada
Division of Water Resources
Southern Nevada Branch Office

PUMPAGE INVENTORY FIELD REPORT

BASIN NO: 117 PERMIT NO: 14080

WELL: YES____ NO____ METER SER NO: ____

PUMP: YES____ NO____ PUMP TYPE: ____

MOTOR: YES____ NO____ MOTOR TYPE: ____

METER: YES____ NO____ METER READ: ____

PHOTO: YES____ NO X ACRES IRR: 2.80

BENEFICIAL USE: YES X NO___ PORTION___ ALL X TYPE IRR

IF PARTIAL USE, SKETCH OF LAND IRRIGATED.

____1/4 ____1/4 SEC 16

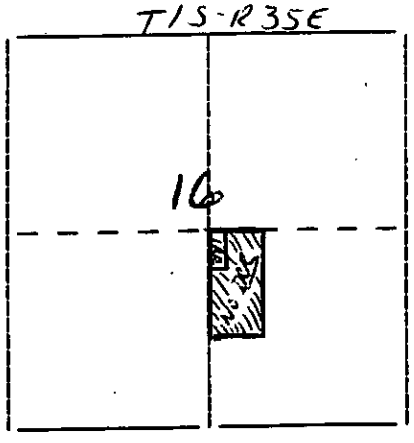

____1/4 ____1/4 SEC ____

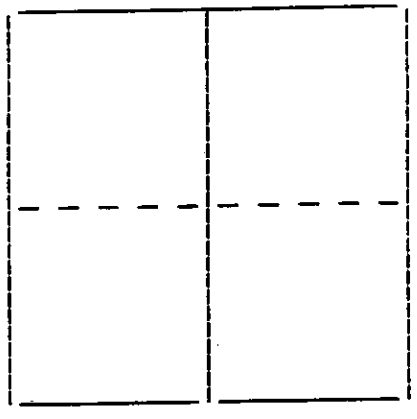

REMARKS: ____

SIGNATURE: [signature] DATE: 12-16-97

PUMPAGE INVENTORY FIELD REPORT

BASIN NO: 117

PERMIT NO: 23177, 24683, 31371 & 45522

WELL: YES _____ NO _____

METER SER NO: _____

PUMP: YES _____ NO _____

PUMP TYPE: _____

MOTOR: YES _____ NO _____

MOTOR TYPE: _____

METER: YES _____ NO _____

METER READ: _____

PHOTO: YES _____ NO X

ACRES IRR: 1867.68

BENEFICIAL USE: YES X NO ___ PORTION X ALL ___ TYPE IRR

IF PARTIAL USE, SKETCH OF LAND IRRIGATED.

_____1/4 _____1/4 SEC _____

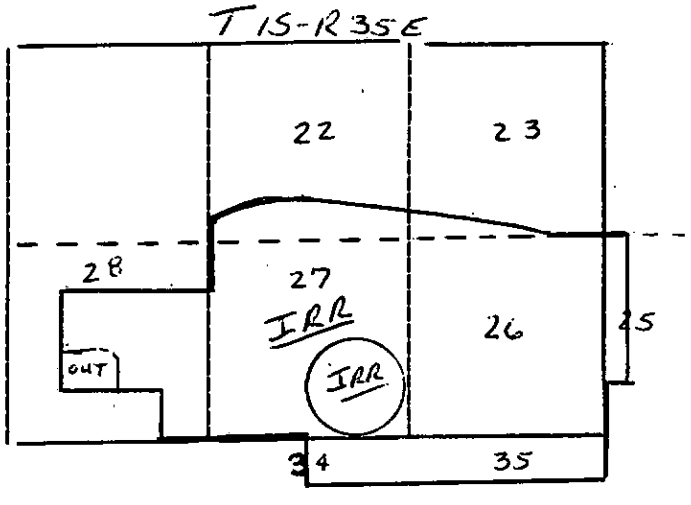

_____1/4 _____1/4 SEC _____

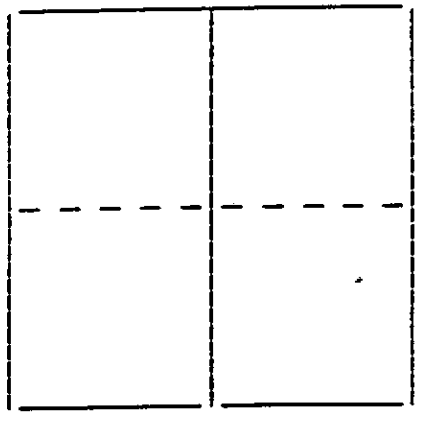

REMARKS: _____

SIGNATURE: _____

DATE: 12-16-97

PUMPAGE INVENTORY FIELD REPORT

BASIN NO: 117

PERMIT NO: 14758-14759 & 48680

WELL: YES_____ NO_____

METER SER NO: _____

PUMP: YES_____ NO_____

PUMP TYPE: _____

MOTOR: YES_____ NO_____

MOTOR TYPE: _____

METER: YES_____ NO_____

METER READ: _____

PHOTO: YES_____ NO X

ACRES IRR: 127.70

BENEFICIAL USE: YES X NO___ PORTION___ ALL X TYPE IRR.

IF PARTIAL USE, SKETCH OF LAND IRRIGATED.

_____1/4 _____1/4 SEC 33

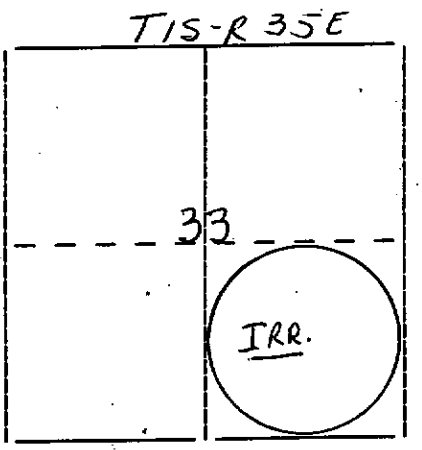

_____1/4 _____1/4 SEC _____

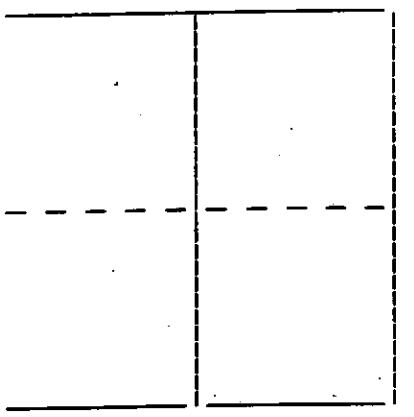

REMARKS: _____

SIGNATURE: _____ DATE: 12-16-97

PUMPAGE INVENTORY FIELD REPORT

BASIN NO: 117

PERMIT NO: 13256, 25980, 31264 & 34918

WELL: YES____ NO____

METER SER NO: ____

PUMP: YES____ NO____

PUMP TYPE: ____

MOTOR: YES____ NO____

MOTOR TYPE: ____

METER: YES____ NO____

METER READ: ____

PHOTO: YES____ NO X

ACRES IRR: 239.16

BENEFICIAL USE: YES X NO___ PORTION___ ALL X TYPE IRR.

IF PARTIAL USE, SKETCH OF LAND IRRIGATED.

____1/4 ____1/4 SEC 34

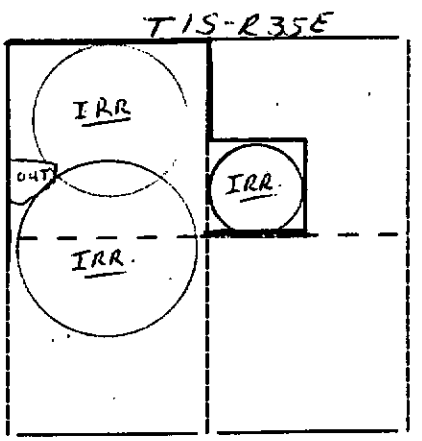

____1/4 ____1/4 SEC ____

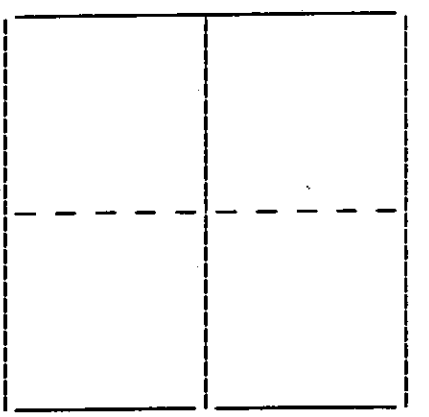

REMARKS: ____

SIGNATURE: [signature]

DATE: 12-16-97

PUMPAGE INVENTORY FIELD REPORT

BASIN NO: 117 PERMIT NO: 46174 through 46178

WELL: YES____ NO____ METER SER NO: ____

PUMP: YES____ NO____ PUMP TYPE: ____

MOTOR: YES____ NO____ MOTOR TYPE: ____

METER: YES____ NO____ METER READ: ____

PHOTO: YES____ NO X ACRES IRR: 124.95.

BENEFICIAL USE: YES X NO___ PORTION___ ALL X TYPE IRR.

IF PARTIAL USE, SKETCH OF LAND IRRIGATED.

____1/4 ____1/4 SEC 3 ____1/4 ____1/4 SEC ____

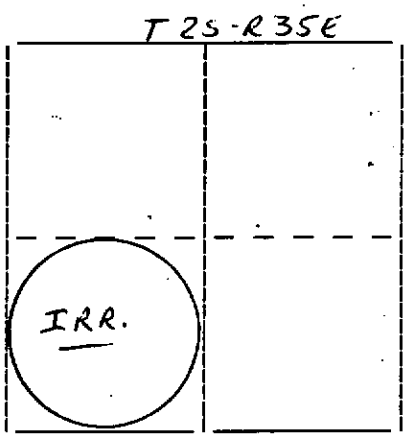

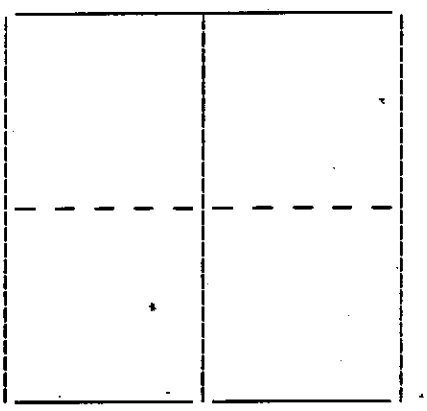

REMARKS: ____

SIGNATURE: [signature] DATE: 12-16-97

PUMPAGE INVENTORY FIELD REPORT

BASIN NO: 117 PERMIT NO: 13586

WELL: YES____ NO____ METER SER NO: ____

PUMP: YES____ NO____ PUMP TYPE: ____

MOTOR: YES____ NO____ MOTOR TYPE: ____

METER: YES____ NO____ METER READ: ____

PHOTO: YES____ NO x ACRES IRR: 24.01

BENEFICIAL USE: YES x NO___ PORTION___ ALL x TYPE IRR.

IF PARTIAL USE, SKETCH OF LAND IRRIGATED.

____1/4 ____1/4 SEC 4

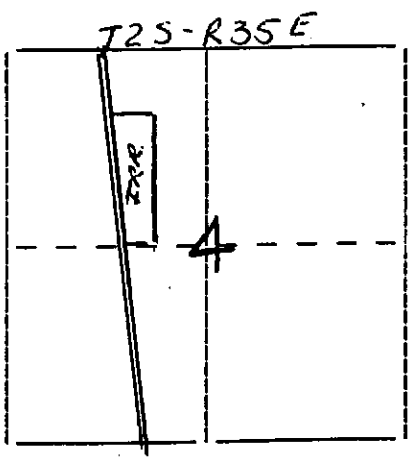

____1/4 ____1/4 SEC ____

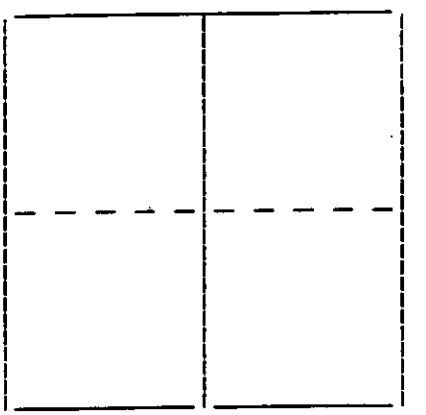

REMARKS: ____

SIGNATURE: [illegible] DATE: 12-16-97

PUMPAGE INVENTORY FIELD REPORT

BASIN NO: 117

PERMIT NO: 18076 & 26440

WELL: YES_____ NO_____

METER SER NO: _____

PUMP: YES_____ NO_____

PUMP TYPE: _____

MOTOR: YES_____ NO_____

MOTOR TYPE: _____

METER: YES_____ NO_____

METER READ: _____

PHOTO: YES_____ NO X

ACRES IRR: 150

BENEFICIAL USE: YES X NO___ PORTION X ALL___ TYPE IRR.

IF PARTIAL USE, SKETCH OF LAND IRRIGATED.

_____1/4 _____1/4 SEC 15

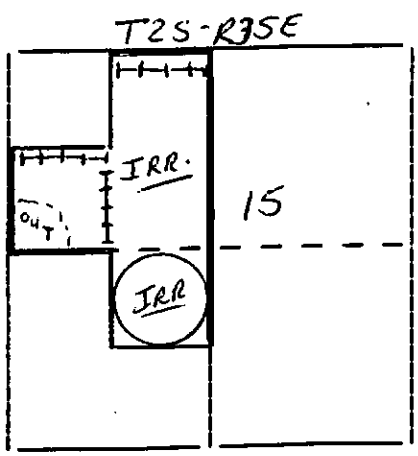

_____1/4 _____1/4 SEC _____

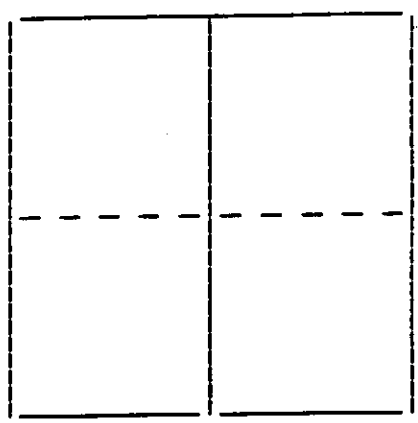

REMARKS: _____

SIGNATURE: _____ DATE: 12-16-97

PUMPAGE INVENTORY FIELD REPORT

BASIN NO: 117 PERMIT NO: 36394

WELL: YES____ NO____ METER SER NO: ____

PUMP: YES____ NO____ PUMP TYPE: ____

MOTOR: YES____ NO____ MOTOR TYPE: ____

METER: YES____ NO____ METER READ: ____

PHOTO: YES____ NO X ACRES IRR: 42.25

BENEFICIAL USE: YES X NO___ PORTION X ALL___ TYPE IRR.

IF PARTIAL USE, SKETCH OF LAND IRRIGATED.

____1/4 ____1/4 SEC 21

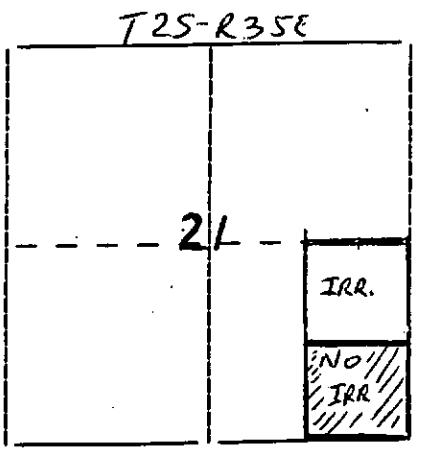

____1/4 ____1/4 SEC ____

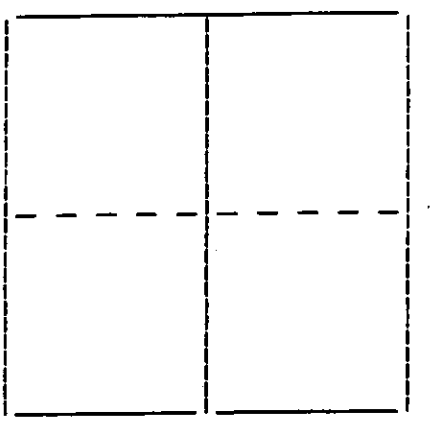

REMARKS: ____

SIGNATURE: [signature] DATE: 12-15-97

PUMPAGE INVENTORY FIELD REPORT

BASIN NO: 117 PERMIT NO: 19158

WELL: YES____ NO____ METER SER NO: ____

PUMP: YES____ NO____ PUMP TYPE: ____

MOTOR: YES____ NO____ MOTOR TYPE: ____

METER: YES____ NO____ METER READ: ____

PHOTO: YES____ NO X ACRES IRR: 30

BENEFICIAL USE: YES X NO___ PORTION___ ALL X TYPE IRR.

IF PARTIAL USE, SKETCH OF LAND IRRIGATED.

____1/4 ____1/4 SEC 22 ____1/4 ____1/4 SEC ____

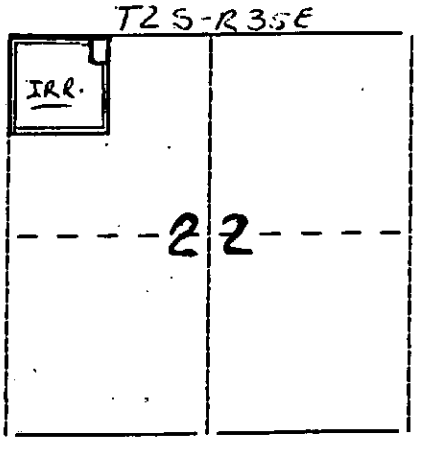

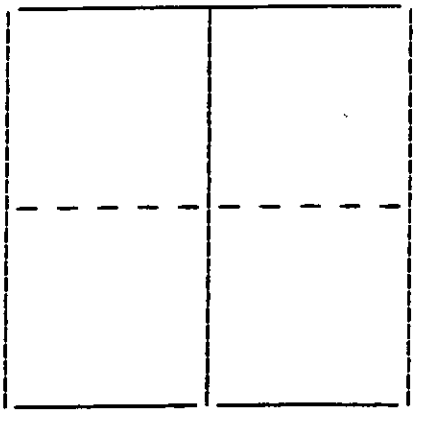

REMARKS: ____

SIGNATURE: [signature] DATE: 12-15-97

PUMPAGE INVENTORY FIELD REPORT

BASIN NO: 117 PERMIT NO: 13103 & 26367

WELL: YES____ NO____ METER SER NO: ____

PUMP: YES____ NO____ PUMP TYPE: ____

MOTOR: YES____ NO____ MOTOR TYPE: ____

METER: YES____ NO____ METER READ: ____

PHOTO: YES____ NO X ACRES IRR: 107.30

BENEFICIAL USE: YES X NO___ PORTION X ALL___ TYPE IRR

IF PARTIAL USE, SKETCH OF LAND IRRIGATED.

____1/4 ____1/4 SEC 21 & 22 ____1/4 ____1/4 SEC ____

T 25 - R 35 E

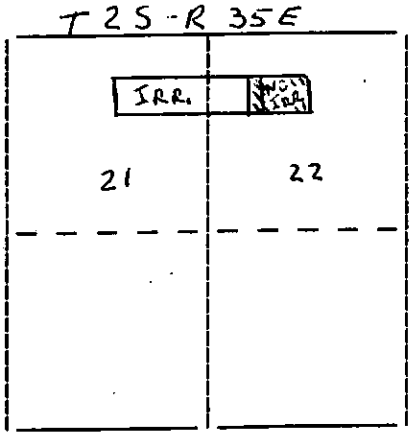

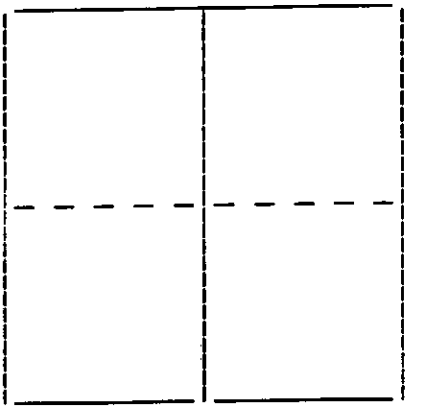

REMARKS: ____

SIGNATURE: [signature] DATE: 12-15-97

PUMPAGE INVENTORY FIELD REPORT

BASIN NO: 117

PERMIT NO: 40188 & 40190

WELL: YES_____ NO_____

METER SER NO: _____

PUMP: YES_____ NO_____

PUMP TYPE: _____

MOTOR: YES_____ NO_____

MOTOR TYPE: _____

METER: YES_____ NO_____

METER READ: _____

PHOTO: YES_____ NO X

ACRES IRR: 270.05

BENEFICIAL USE: YES X NO___ PORTION X ALL___ TYPE IRR.

IF PARTIAL USE, SKETCH OF LAND IRRIGATED.

_____1/4 _____1/4 SEC 22 & 27

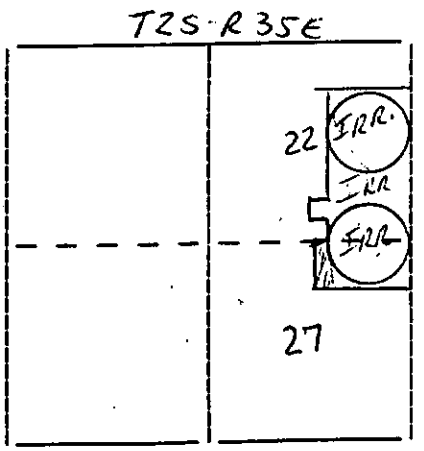

_____1/4 _____1/4 SEC _____

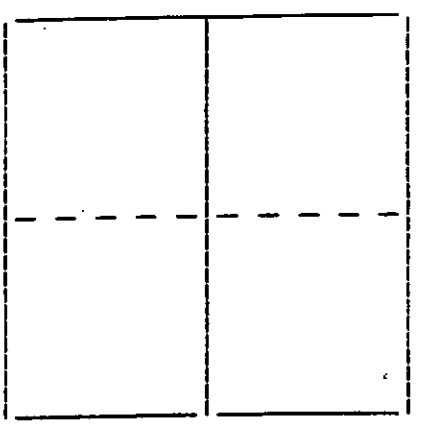

REMARKS: _____

SIGNATURE: _____ DATE: 12-15-97

PUMPAGE INVENTORY FIELD REPORT

BASIN NO: 117

PERMIT NO: 29541, 42168, 42169 & 42170

WELL: YES_____ NO_____

METER SER NO: _____

PUMP: YES_____ NO_____

PUMP TYPE: _____

MOTOR: YES_____ NO_____

MOTOR TYPE: _____

METER: YES_____ NO_____

METER READ: _____

PHOTO: YES_____ NO X

ACRES IRR: ~~354.33~~ 349.42

BENEFICIAL USE: YES X NO___ PORTION X ALL___ TYPE_____

IF PARTIAL USE, SKETCH OF LAND IRRIGATED.

_____1/4 _____1/4 SEC 27 & 28

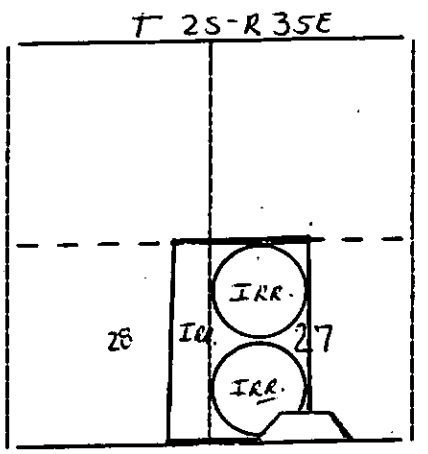

_____1/4 _____1/4 SEC _____

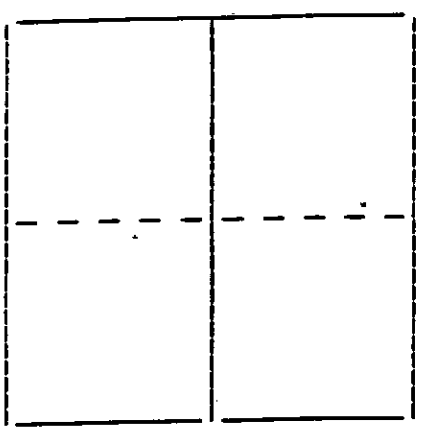

REMARKS: _____

SIGNATURE: [signature] DATE: 12-16-97

PUMPAGE INVENTORY FIELD REPORT

BASIN NO: 117

PERMIT NO: 10575-10578, 11219-11223, 12599-12601, 12640, 19337, 19338, 23311 & 23500

WELL: YES____ NO____

METER SER NO: ____

PUMP: YES____ NO____

PUMP TYPE: ____

MOTOR: YES____ NO____

MOTOR TYPE: ____

METER: YES____ NO____

METER READ: ____

PHOTO: YES____ NO X

ACRES IRR: 561.21

BENEFICIAL USE: YES X NO___ PORTION X ALL___ TYPE IRR

IF PARTIAL USE, SKETCH OF LAND IRRIGATED.

____1/4 ____1/4 SEC 27, 28, 33 & 34

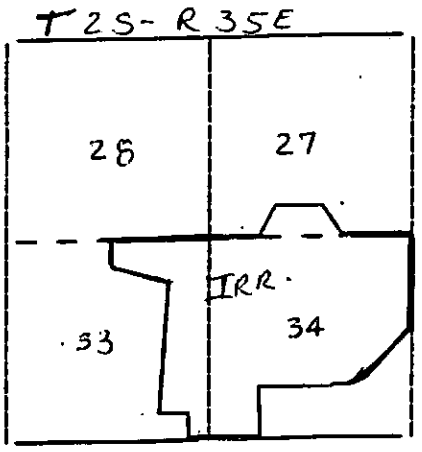

____1/4 ____1/4 SEC ____

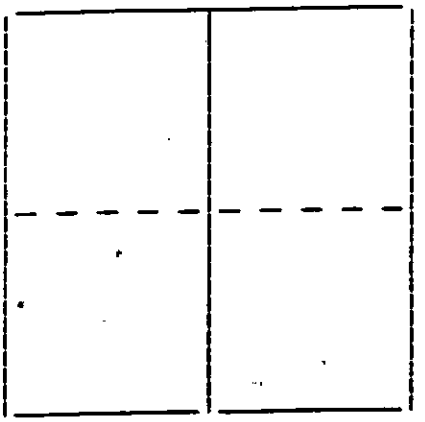

REMARKS: ____

SIGNATURE: [signature]

DATE: 12-15-97

PUMPAGE INVENTORY FIELD REPORT

BASIN NO: 117 PERMIT NO: 23976

WELL: YES____ NO____ METER SER NO: ____

PUMP: YES____ NO____ PUMP TYPE: ____

MOTOR: YES____ NO____ MOTOR TYPE: ____

METER: YES____ NO____ METER READ: ____

PHOTO: YES____ NO x ACRES IRR: 3

BENEFICIAL USE: YES x NO___ PORTION x ALL___ TYPE IRR.

IF PARTIAL USE, SKETCH OF LAND IRRIGATED.

____1/4 ____1/4 SEC 9

35-R35E

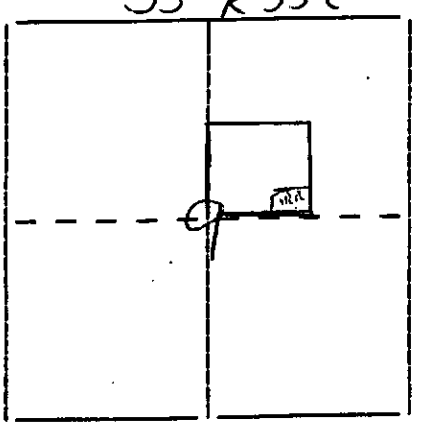

____1/4 ____1/4 SEC ____

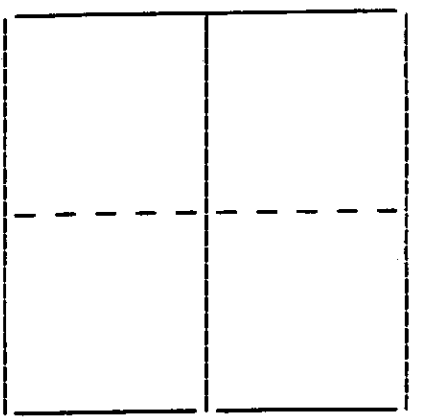

REMARKS: ____

SIGNATURE: ____ DATE: 12-15-97

PUMPAGE INVENTORY FIELD REPORT

BASIN NO: 117 PERMIT NO: 31373

WELL: YES____ NO____ METER SER NO: ____

PUMP: YES____ NO____ PUMP TYPE: ____

MOTOR: YES____ NO____ MOTOR TYPE: ____

METER: YES____ NO____ METER READ: ____

PHOTO: YES____ NO X ACRES IRR: 80

BENEFICIAL USE: YES X NO___ PORTION X ALL___ TYPE IRR.

IF PARTIAL USE, SKETCH OF LAND IRRIGATED.

____1/4 ____1/4 SEC 9 & 16 ____1/4 ____1/4 SEC ____

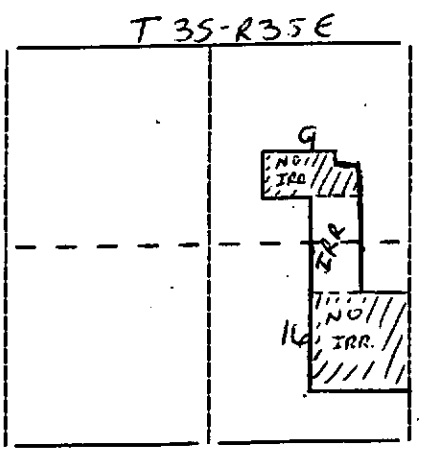

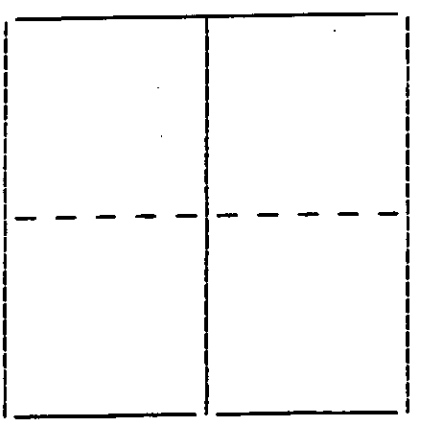

REMARKS: ____

SIGNATURE: ____ DATE: 12-15-97

PUMPAGE INVENTORY FIELD REPORT

BASIN NO: 117

PERMIT NO: 13973, 25313 THROUGH 25316, 27992 & 31284

WELL: YES____ NO____

METER SER NO: ____

PUMP: YES____ NO____

PUMP TYPE: ____

MOTOR: YES____ NO____

MOTOR TYPE: ____

METER: YES____ NO____

METER READ: ____

PHOTO: YES____ NO X

ACRES IRR: 966.83

BENEFICIAL USE: YES X NO___ PORTION X ALL___ TYPE IRR.

IF PARTIAL USE, SKETCH OF LAND IRRIGATED.

____1/4 ____1/4 SEC 9-10-14-15 & 16

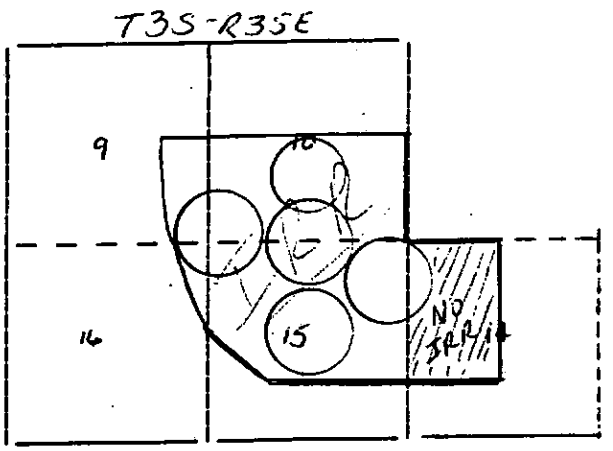

____1/4 ____1/4 SEC ____

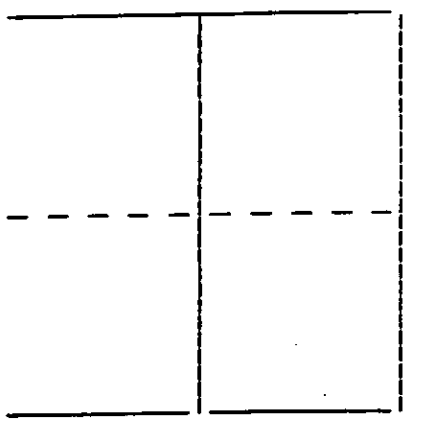

REMARKS: ____

SIGNATURE: SR

DATE: 12-15-97

PUMPAGE INVENTORY FIELD REPORT

BASIN NO: 117

PERMIT NO: 45236, 45237, 45238 & 45239

WELL: YES____ NO____

METER SER NO: ____

PUMP: YES____ NO____

PUMP TYPE: ____

MOTOR: YES____ NO____

MOTOR TYPE: ____

METER: YES____ NO____

METER READ: ____

PHOTO: YES____ NO x

ACRES IRR: 225.70

BENEFICIAL USE: YES x NO___ PORTION___ ALL x TYPE IRR.

IF PARTIAL USE, SKETCH OF LAND IRRIGATED.

____1/4 ____1/4 SEC 14, 15, 22 & 23

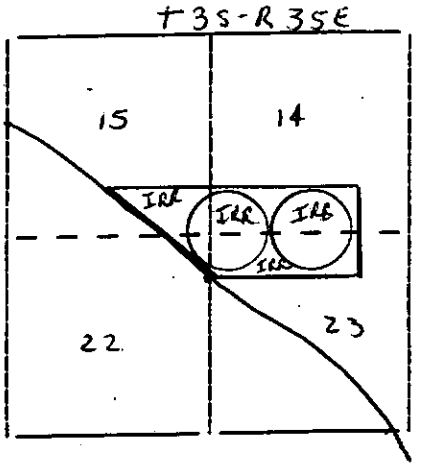

____1/4 ____1/4 SEC ____

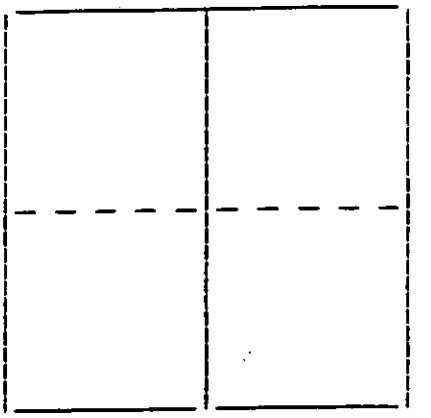

REMARKS: ____

SIGNATURE: [signature]

DATE: 12-15-97

PUMPAGE INVENTORY FIELD REPORT

BASIN NO: 117 PERMIT NO: 26365

WELL: YES____ NO____ METER SER NO: ____

PUMP: YES____ NO____ PUMP TYPE: ____

MOTOR: YES____ NO____ MOTOR TYPE: ____

METER: YES____ NO____ METER READ: ____

PHOTO: YES____ NO X ACRES IRR: 74.50

BENEFICIAL USE: YES X NO___ PORTION___ ALL X TYPE IRR.

IF PARTIAL USE, SKETCH OF LAND IRRIGATED.

____1/4 ____1/4 SEC 15 & 22

T35-R35E

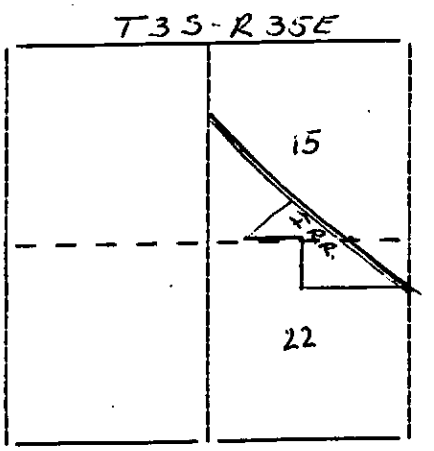

____1/4 ____1/4 SEC ____

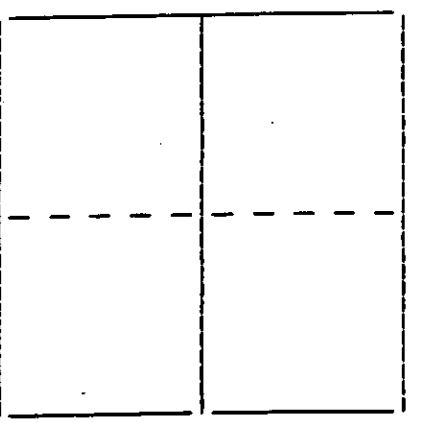

REMARKS: ____

SIGNATURE: ____ DATE: 12-15-97

PUMPAGE INVENTORY FIELD REPORT

BASIN NO: 117 PERMIT NO: 30918

WELL: YES____ NO____ METER SER NO: ____

PUMP: YES____ NO____ PUMP TYPE: ____

MOTOR: YES____ NO____ MOTOR TYPE: ____

METER: YES____ NO____ METER READ: ____

PHOTO: YES____ NO x ACRES IRR: 47

BENEFICIAL USE: YES x NO___ PORTION___ ALL x TYPE IRR.

IF PARTIAL USE, SKETCH OF LAND IRRIGATED.

____1/4 ____1/4 SEC 23

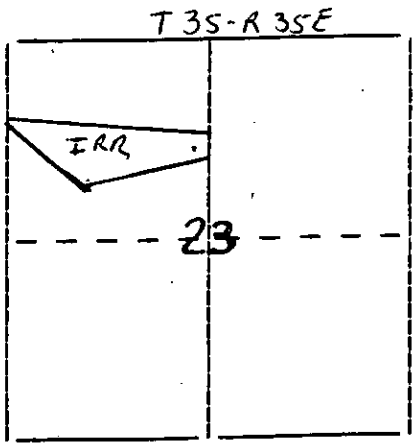

____1/4 ____1/4 SEC ____

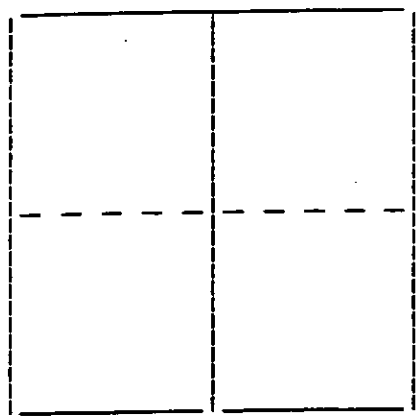

REMARKS: ____

SIGNATURE: [signature] DATE: 12-15-97

PUMPAGE INVENTORY FIELD REPORT

BASIN NO: 117 PERMIT NO: 17916

WELL: YES____ NO____ METER SER NO: ____

PUMP: YES____ NO____ PUMP TYPE: ____

MOTOR: YES____ NO____ MOTOR TYPE: ____

METER: YES____ NO____ METER READ: ____

PHOTO: YES____ NO X ACRES IRR: 70

BENEFICIAL USE: YES X NO___ PORTION X ALL___ TYPE IRR.

IF PARTIAL USE, SKETCH OF LAND IRRIGATED.

____1/4 ____1/4 SEC 23 ____1/4 ____1/4 SEC ____

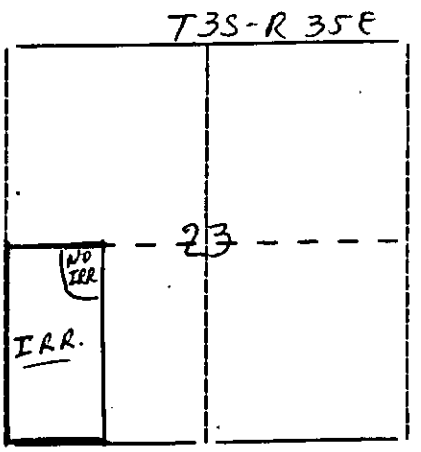

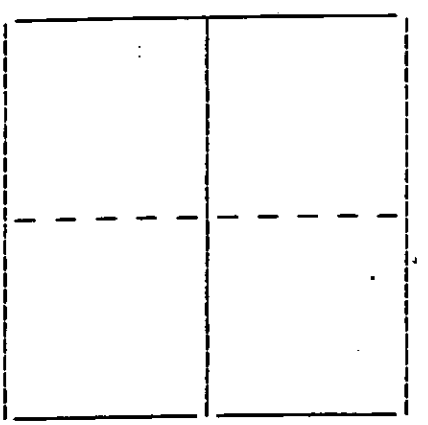

REMARKS: ____

SIGNATURE: ____ DATE: 12-~~14~~ 15-97

PUMPAGE INVENTORY FIELD REPORT

BASIN NO: 117

PERMIT NO: 13413 & 17885

WELL: YES_____ NO_____

METER SER NO: _____

PUMP: YES_____ NO_____

PUMP TYPE: _____

MOTOR: YES_____ NO_____

MOTOR TYPE: _____

METER: YES_____ NO_____

METER READ: _____

PHOTO: YES_____ NO X

ACRES IRR: 120

BENEFICIAL USE: YES X NO___ PORTION___ ALL X TYPE IRR.

IF PARTIAL USE, SKETCH OF LAND IRRIGATED.

_____1/4 _____1/4 SEC 26

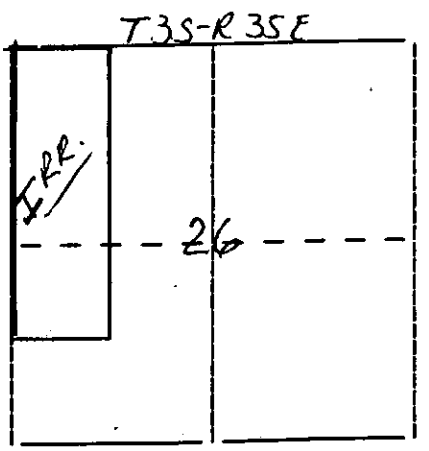

_____1/4 _____1/4 SEC _____

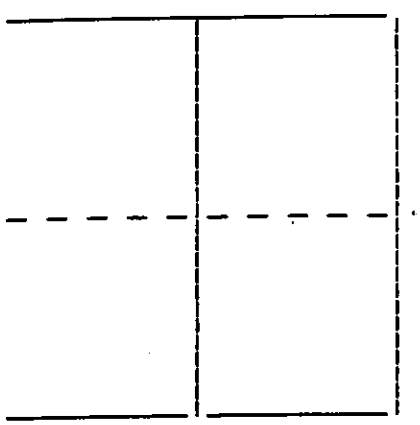

REMARKS: _____

SIGNATURE: _____ DATE: 12-15-97

PUMPAGE INVENTORY FIELD REPORT

BASIN NO: 117 PERMIT NO: 23555

WELL: YES____ NO____ METER SER NO: ____

PUMP: YES____ NO____ PUMP TYPE: ____

MOTOR: YES____ NO____ MOTOR TYPE: ____

METER: YES____ NO____ METER READ: ____

PHOTO: YES____ NO X ACRES IRR: 37.90

BENEFICIAL USE: YES X NO___ PORTION___ ALL X TYPE IRR.

IF PARTIAL USE, SKETCH OF LAND IRRIGATED.

____1/4 ____1/4 SEC 23

T 3S-R35E

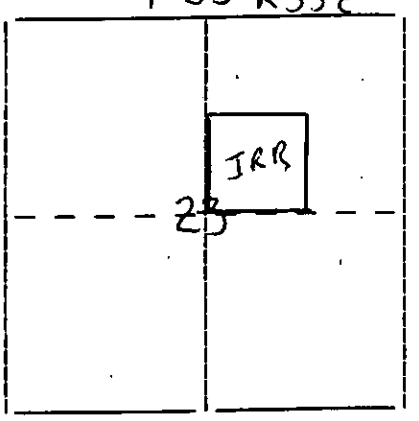

____1/4 ____1/4 SEC ____

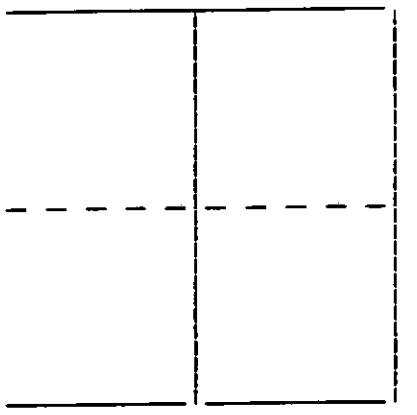

REMARKS: ____

SIGNATURE: [signature] DATE: 12-15-97

PUMPAGE INVENTORY FIELD REPORT

BASIN NO: 117 PERMIT NO: 44536

WELL: YES_____ NO_____ METER SER NO: _____

PUMP: YES_____ NO_____ PUMP TYPE: _____

MOTOR: YES_____ NO_____ MOTOR TYPE: _____

METER: YES_____ NO_____ METER READ: _____

PHOTO: YES_____ NO X ACRES IRR: 618.40

BENEFICIAL USE: YES X NO___ PORTION___ ALL X TYPE IRR.

IF PARTIAL USE, SKETCH OF LAND IRRIGATED.

_____1/4 _____1/4 SEC 23-25-26-35 & 36 _____1/4 _____1/4 SEC _____

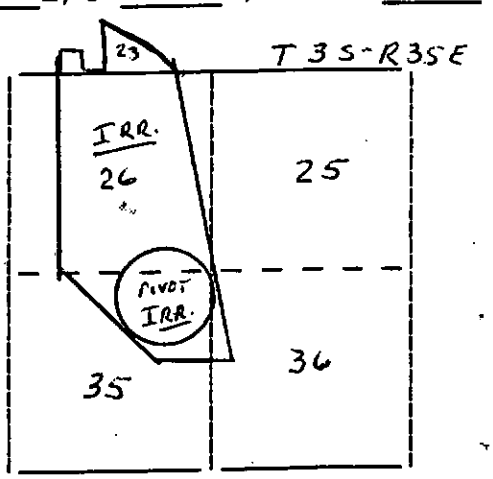

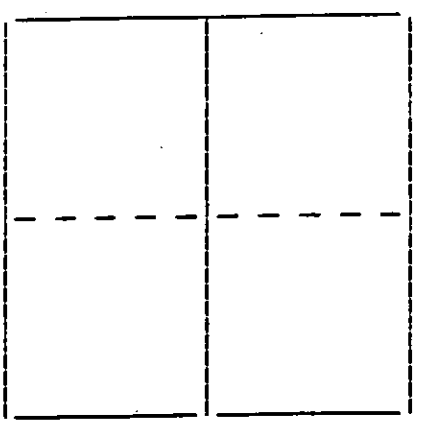

REMARKS: _____

SIGNATURE: _____ DATE: 12-15-97

PUMPAGE INVENTORY FIELD REPORT

BASIN NO: 117

PERMIT NO: 16065-31136 & 47269

WELL: YES_____ NO_____

METER SER NO: _____

PUMP: YES_____ NO_____

PUMP TYPE: _____

MOTOR: YES_____ NO_____

MOTOR TYPE: _____

METER: YES_____ NO_____

METER READ: _____

PHOTO: YES_____ NO X

ACRES IRR: 160

BENEFICIAL USE: YES x NO___ PORTION___ ALL x TYPE IRR.

IF PARTIAL USE, SKETCH OF LAND IRRIGATED.

_____1/4 _____1/4 SEC 9

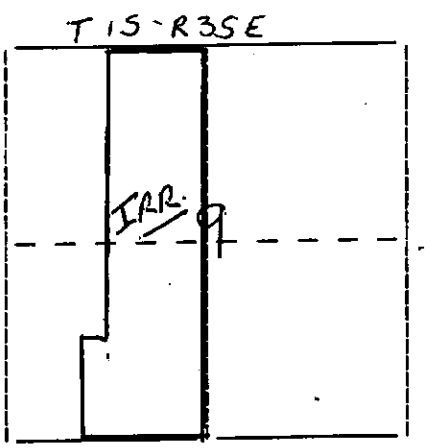

_____1/4 _____1/4 SEC _____

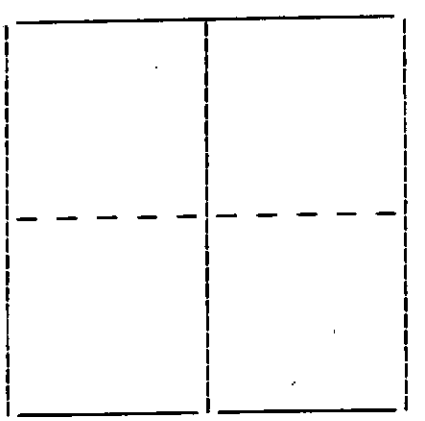

REMARKS: _____

SIGNATURE: _____ DATE: 12-16-97

PUMPAGE INVENTORY FIELD REPORT

BASIN NO: 117

PERMIT NO: 44540, 44541, 44545, 44546, 44547, 44548 & 44549

WELL: YES_____ NO_____

METER SER NO: _____

PUMP: YES_____ NO_____

PUMP TYPE: _____

MOTOR: YES_____ NO_____

MOTOR TYPE: _____

METER: YES_____ NO_____

METER READ: _____

PHOTO: YES_____ NO X

ACRES IRR: 747.70

BENEFICIAL USE: YES X NO___ PORTION X ALL___ TYPE IRR.

IF PARTIAL USE, SKETCH OF LAND IRRIGATED.

_____1/4 _____1/4 SEC _____

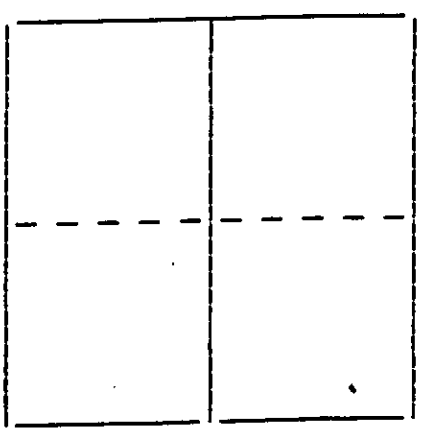

_____1/4 _____1/4 SEC _____

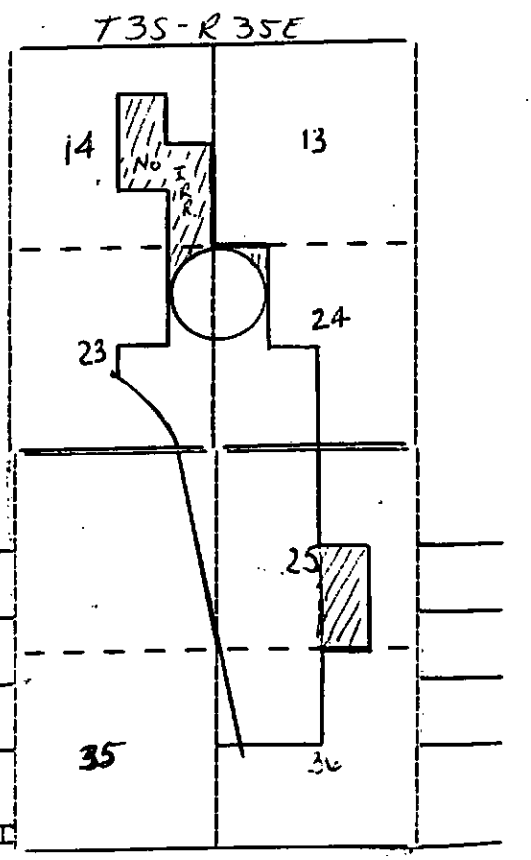

REMARKS: _____

SIGNATURE: _____

12-15-97

PUMPAGE INVENTORY FIELD REPORT

BASIN NO: 117 PERMIT NO: 17896

WELL: YES____ NO____ METER SER NO: ____

PUMP: YES____ NO____ PUMP TYPE: ____

MOTOR: YES____ NO____ MOTOR TYPE: ____

METER: YES____ NO____ METER READ: ____

PHOTO: YES____ NO X ACRES IRR: Ø

BENEFICIAL USE: YES___ NO X PORTION___ ALL___ TYPE IRR.

IF PARTIAL USE, SKETCH OF LAND IRRIGATED.

____1/4 ____1/4 SEC 20

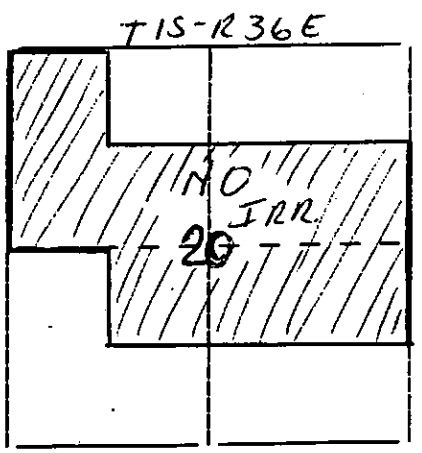

____1/4 ____1/4 SEC ____

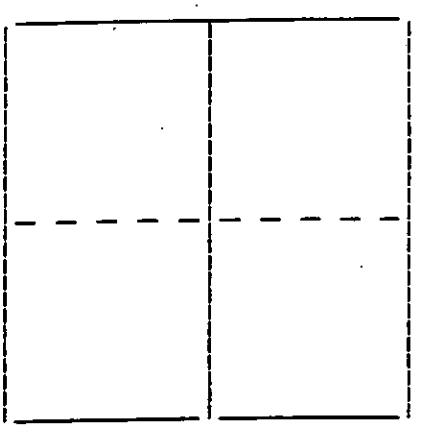

REMARKS: ____

SIGNATURE: [signature] DATE: 12-16-97

PUMPAGE INVENTORY FIELD REPORT

BASIN NO: 117 PERMIT NO: 16624

WELL: YES____ NO____ METER SER NO: ____

PUMP: YES____ NO____ PUMP TYPE: ____

MOTOR: YES____ NO____ MOTOR TYPE: ____

METER: YES____ NO____ METER READ: ____

PHOTO: YES____ NO X ACRES IRR: 40

BENEFICIAL USE: YES X NO___ PORTION___ ALL X TYPE IRR.

IF PARTIAL USE, SKETCH OF LAND IRRIGATED.

____1/4 ____1/4 SEC 4 ____1/4 ____1/4 SEC ____

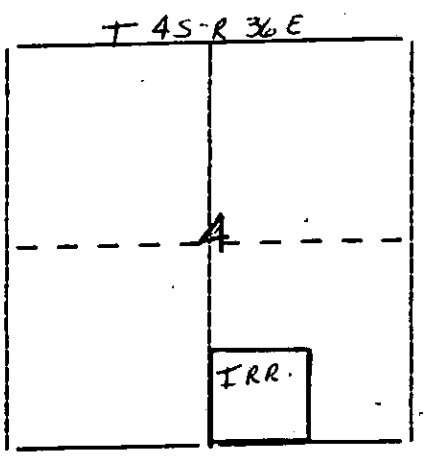

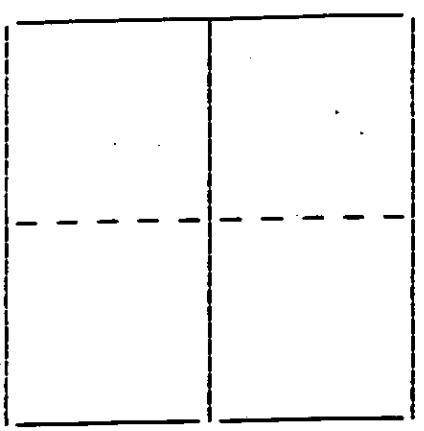

REMARKS: ____

SIGNATURE: ____ DATE: 12-15-97

PUMPAGE INVENTORY FIELD REPORT

BASIN NO: 117 PERMIT NO: 16652

WELL: YES____ NO____ METER SER NO: ____

PUMP: YES____ NO____ PUMP TYPE: ____

MOTOR: YES____ NO____ MOTOR TYPE: ____

METER: YES____ NO____ METER READ: ____

PHOTO: YES____ NO X ACRES IRR: 6

BENEFICIAL USE: YES X NO___ PORTION X ALL___ TYPE IRR.

IF PARTIAL USE, SKETCH OF LAND IRRIGATED.

____1/4 ____1/4 SEC 4 ____1/4 ____1/4 SEC ____

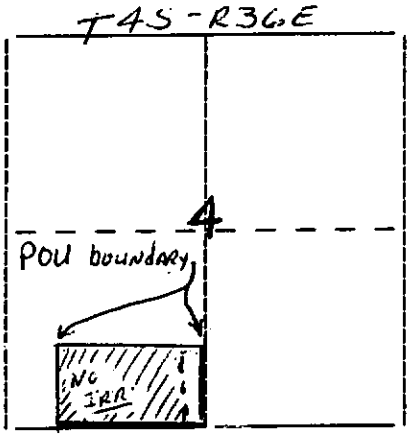

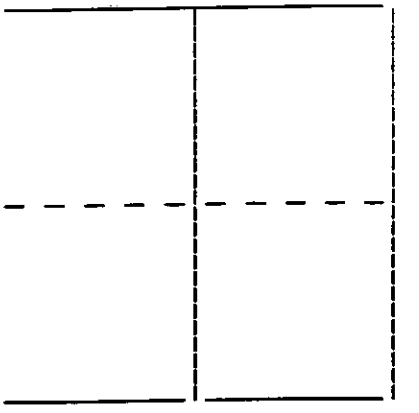

REMARKS: ____

SIGNATURE: [signature] DATE: 12-15-97

PUMPAGE INVENTORY FIELD REPORT

BASIN NO: 117 PERMIT NO: 17618

WELL: YES____ NO____ METER SER NO: ____

PUMP: YES____ NO____ PUMP TYPE: ____

MOTOR: YES____ NO____ MOTOR TYPE: ____

METER: YES____ NO____ METER READ: ____

PHOTO: YES____ NO X ACRES IRR: Ø

BENEFICIAL USE: YES___ NO X PORTION___ ALL___ TYPE IRR.

IF PARTIAL USE, SKETCH OF LAND IRRIGATED.

____1/4 ____1/4 SEC 5

T4S-R36E

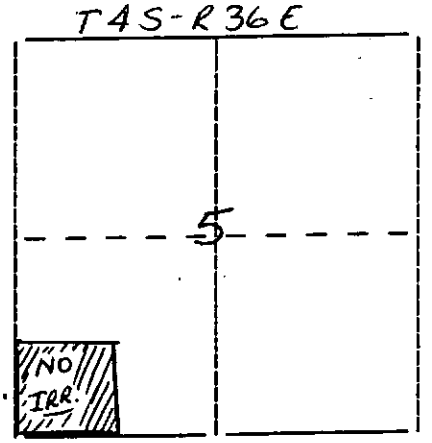

____1/4 ____1/4 SEC ____

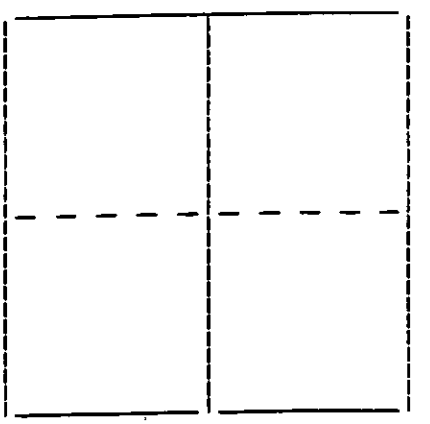

REMARKS: ____

SIGNATURE: [signature] DATE: 12-15-97

PUMPAGE INVENTORY FIELD REPORT

BASIN NO: 117 PERMIT NO: 27155 & 34699

WELL: YES____ NO____ METER SER NO: ____

PUMP: YES____ NO____ PUMP TYPE: ____

MOTOR: YES____ NO____ MOTOR TYPE: ____

METER: YES____ NO____ METER READ: ____

PHOTO: YES____ NO x ACRES IRR: 250

BENEFICIAL USE: YES___ NO___ PORTION___ ALL___ TYPE IRR.

IF PARTIAL USE, SKETCH OF LAND IRRIGATED.

____1/4 ____1/4 SEC 5 ____1/4 ____1/4 SEC ____

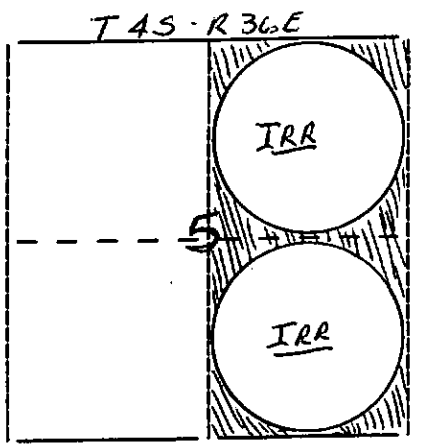

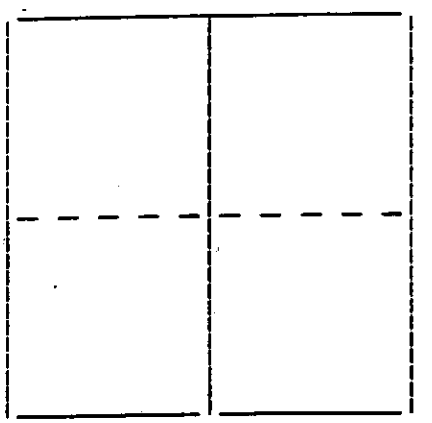

REMARKS: ____

SIGNATURE: ____ DATE: 12-15-97

PUMPAGE INVENTORY FIELD REPORT

BASIN NO: 117 PERMIT NO: 27310

WELL: YES____ NO____ METER SER NO: ____

PUMP: YES____ NO____ PUMP TYPE: ____

MOTOR: YES____ NO____ MOTOR TYPE: ____

METER: YES____ NO____ METER READ: ____

PHOTO: YES____ NO X ACRES IRR: Ø

BENEFICIAL USE: YES___ NO X PORTION___ ALL___ TYPE IRR.

IF PARTIAL USE, SKETCH OF LAND IRRIGATED.

____1/4 ____1/4 SEC 5 ____1/4 ____1/4 SEC ____

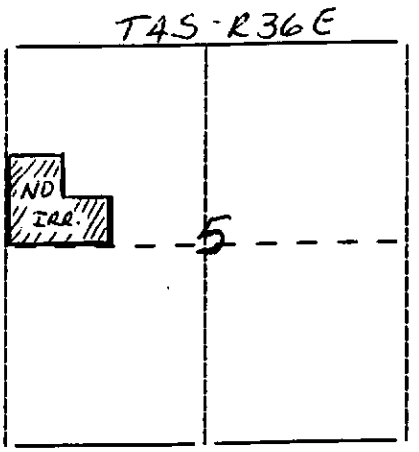

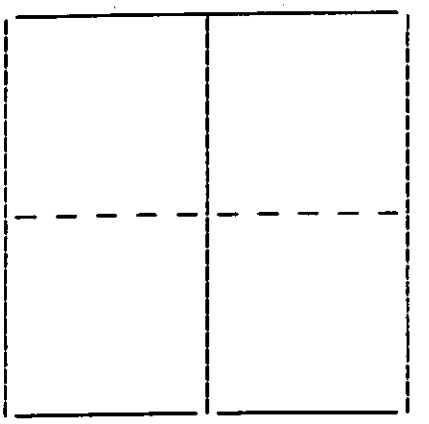

REMARKS: ____

SIGNATURE: [signature] DATE: 12-15-97

PUMPAGE INVENTORY FIELD REPORT

BASIN NO: 117 PERMIT NO: ?

WELL: YES____ NO____ METER SER NO: ____

PUMP: YES____ NO____ PUMP TYPE: ____

MOTOR: YES____ NO____ MOTOR TYPE: ____

METER: YES____ NO____ METER READ: ____

PHOTO: YES____ NO x ACRES IRR: 135

BENEFICIAL USE: YES x NO___ PORTION___ ALL___ TYPE IRR.

IF PARTIAL USE, SKETCH OF LAND IRRIGATED.

____1/4 ____1/4 SEC 9 ____1/4 ____1/4 SEC ____

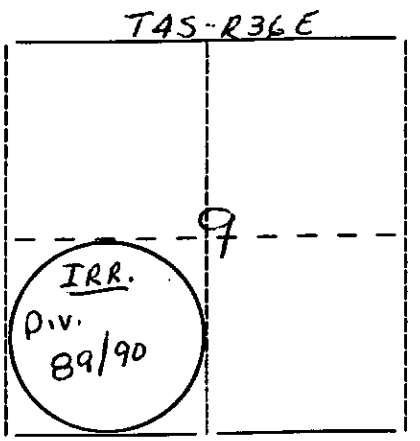

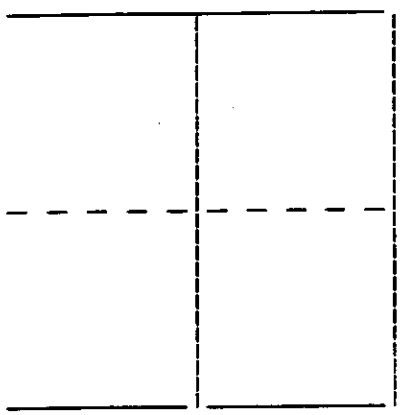

REMARKS: ____

SIGNATURE: [signature] DATE: 12-15-97

PUMPAGE INVENTORY FIELD REPORT

BASIN NO: 117

PERMIT NO: 16623-27059 & 30952

WELL: YES____ NO____

METER SER NO: ____

PUMP: YES____ NO____

PUMP TYPE: ____

MOTOR: YES____ NO____

MOTOR TYPE: ____

METER: YES____ NO____

METER READ: ____

PHOTO: YES____ NO X

ACRES IRR: 270

BENEFICIAL USE: YES X NO___ PORTION X ALL___ TYPE IRR.

IF PARTIAL USE, SKETCH OF LAND IRRIGATED.

____1/4 ____1/4 SEC 9

T4S - R36E

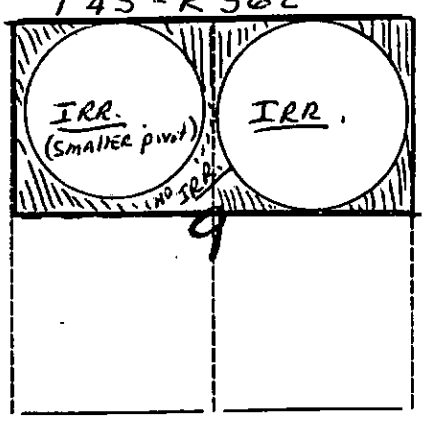

____1/4 ____1/4 SEC ____

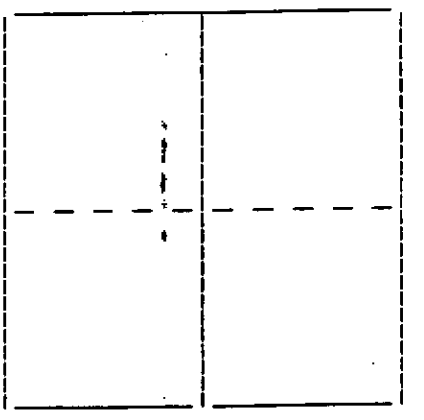

REMARKS: ____

SIGNATURE: [signature]

DATE: 12-15-97

PUMPAGE INVENTORY FIELD REPORT

BASIN NO: 117 PERMIT NO: 30379

WELL: YES____ NO____ METER SER NO: ____

PUMP: YES____ NO____ PUMP TYPE: ____

MOTOR: YES____ NO____ MOTOR TYPE: ____

METER: YES____ NO____ METER READ: ____

PHOTO: YES____ NO X ACRES IRR: 125

BENEFICIAL USE: YES X NO___ PORTION X ALL___ TYPE IRR.

IF PARTIAL USE, SKETCH OF LAND IRRIGATED.

____1/4 ____1/4 SEC 9 ____1/4 ____1/4 SEC ____

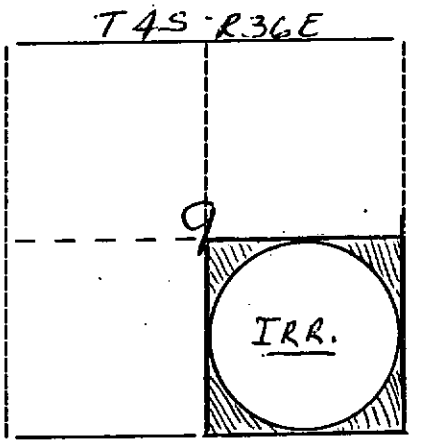

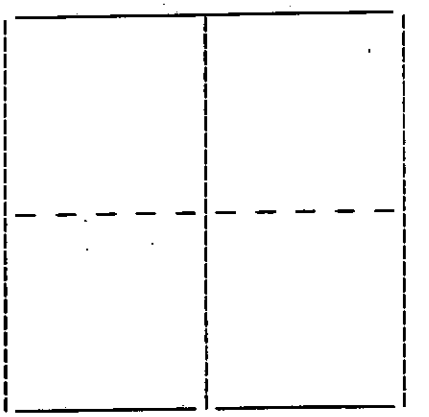

REMARKS: ____

SIGNATURE: [signature] DATE: 12-15-97

PUMPAGE INVENTORY FIELD REPORT

BASIN NO: 117 PERMIT NO: 45517

WELL: YES____ NO____ METER SER NO: ____

PUMP: YES____ NO____ PUMP TYPE: ____

MOTOR: YES____ NO____ MOTOR TYPE: ____

METER: YES____ NO____ METER READ: ____

PHOTO: YES____ NO X ACRES IRR: Ø

BENEFICIAL USE: YES___ NO X PORTION___ ALL___ TYPE IRR.

IF PARTIAL USE, SKETCH OF LAND IRRIGATED.

____1/4 ____1/4 SEC 10 ____1/4 ____1/4 SEC ____

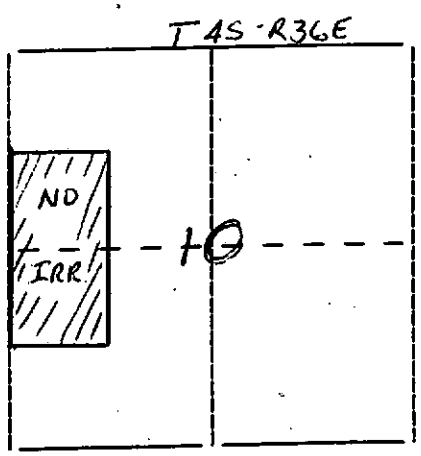

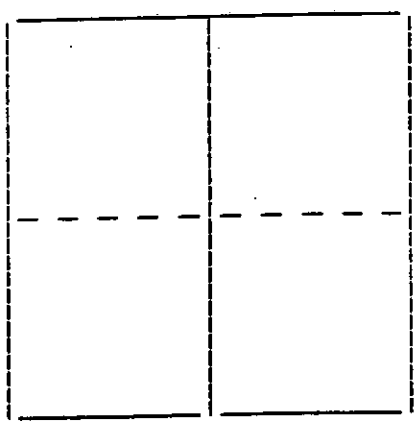

REMARKS: ____

SIGNATURE: [signature] DATE: 12-15-97

PUMPAGE INVENTORY FIELD REPORT

BASIN NO: 117 PERMIT NO: 28717

WELL: YES____ NO____ METER SER NO: ____

PUMP: YES____ NO____ PUMP TYPE: ____

MOTOR: YES____ NO____ MOTOR TYPE: ____

METER: YES____ NO____ METER READ: ____

PHOTO: YES____ NO X ACRES IRR: 80

BENEFICIAL USE: YES X NO___ PORTION___ ALL X TYPE IRR.

IF PARTIAL USE, SKETCH OF LAND IRRIGATED.

____1/4 ____1/4 SEC 15

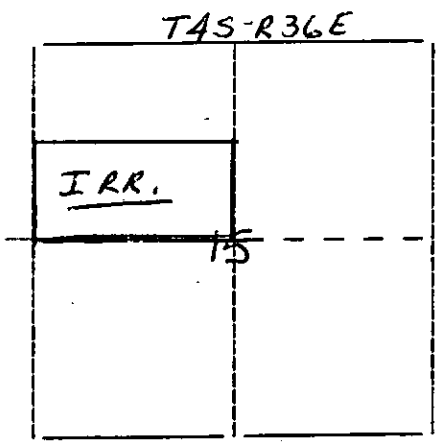

____1/4 ____1/4 SEC ____

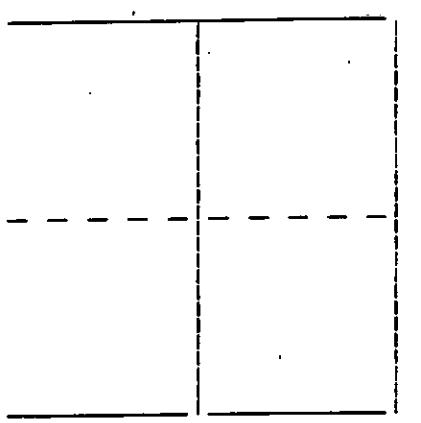

REMARKS: ____

SIGNATURE: [signature] DATE: 12-15-97

PUMPAGE INVENTORY FIELD REPORT

BASIN NO: 117 PERMIT NO: 18015

WELL: YES____ NO____ METER SER NO: ____

PUMP: YES____ NO____ PUMP TYPE: ____

MOTOR: YES____ NO____ MOTOR TYPE: ____

METER: YES____ NO____ METER READ: ____

PHOTO: YES____ NO X ACRES IRR: Ø

BENEFICIAL USE: YES___ NO X PORTION___ ALL___ TYPE IRR.

IF PARTIAL USE, SKETCH OF LAND IRRIGATED.

____1/4 ____1/4 SEC 15

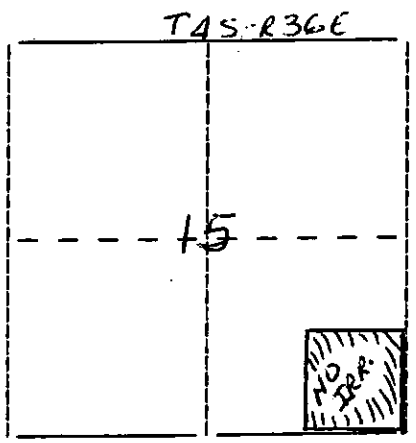

____1/4 ____1/4 SEC ____

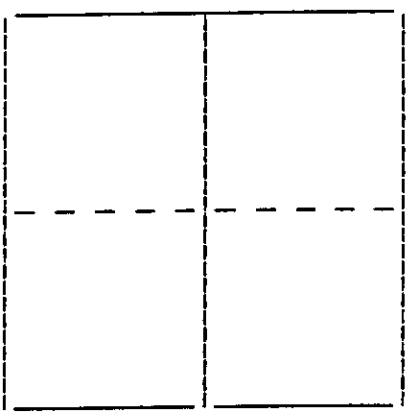

REMARKS: ____

SIGNATURE: [signature] DATE: 12-15-97

PUMPAGE INVENTORY FIELD REPORT

BASIN NO: 117 PERMIT NO: ?

WELL: YES____ NO____ METER SER NO: ____

PUMP: YES____ NO____ PUMP TYPE: ____

MOTOR: YES____ NO____ MOTOR TYPE: ____

METER: YES____ NO____ METER READ: ____

PHOTO: YES____ NO X ACRES IRR: 135

BENEFICIAL USE: YES X NO___ PORTION___ ALL___ TYPE IRR.

IF PARTIAL USE, SKETCH OF LAND IRRIGATED.

____1/4 ____1/4 SEC 16 ____1/4 ____1/4 SEC ____

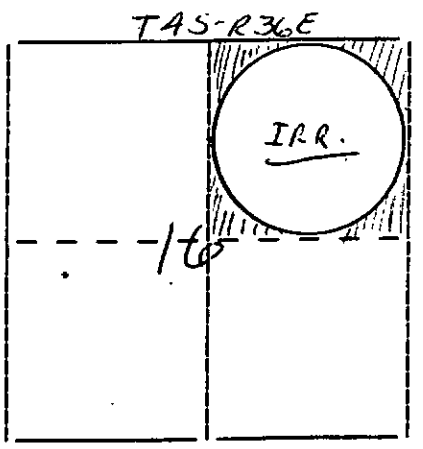

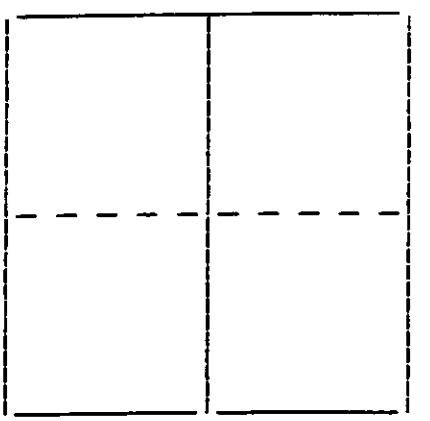

REMARKS: ____

SIGNATURE: [signature] DATE: 12-15-97

PUMPAGE INVENTORY FIELD REPORT

BASIN NO: 117

PERMIT NO: 17675, 28996, 55732, 55733 & 55734

WELL: YES_____ NO_____

METER SER NO: _____

PUMP: YES_____ NO_____

PUMP TYPE: _____

MOTOR: YES_____ NO_____

MOTOR TYPE: _____

METER: YES_____ NO_____

METER READ: _____

PHOTO: YES_____ NO X

ACRES IRR: ~~[illegible]~~ 256

BENEFICIAL USE: YES X NO___ PORTION X ALL___ TYPE IRR.

IF PARTIAL USE, SKETCH OF LAND IRRIGATED.

_____1/4 _____1/4 SEC 15 & 16

T 45-R36 E

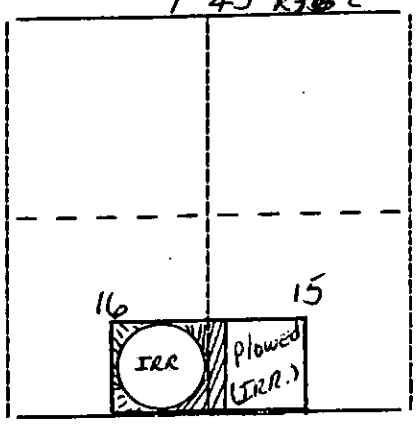

_____1/4 _____1/4 SEC _____

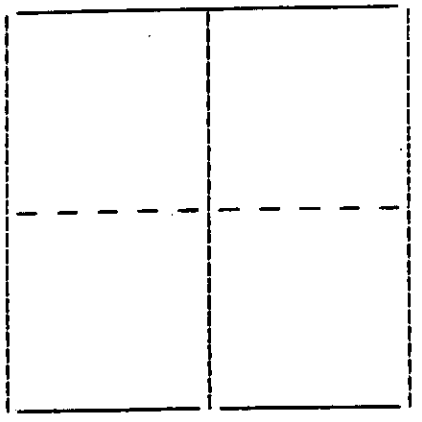

REMARKS: _____

SIGNATURE: _____ DATE: 12-15-97

PUMPAGE INVENTORY FIELD REPORT

BASIN NO: 117 PERMIT NO: ?

WELL: YES____ NO____ METER SER NO: ____

PUMP: YES____ NO____ PUMP TYPE: ____

MOTOR: YES____ NO____ MOTOR TYPE: ____

METER: YES____ NO____ METER READ: ____

PHOTO: YES____ NO X ACRES IRR: Ø

BENEFICIAL USE: YES___ NO X PORTION___ ALL___ TYPE IRR

IF PARTIAL USE, SKETCH OF LAND IRRIGATED.

____1/4 ____1/4 SEC 22 ____1/4 ____1/4 SEC ____

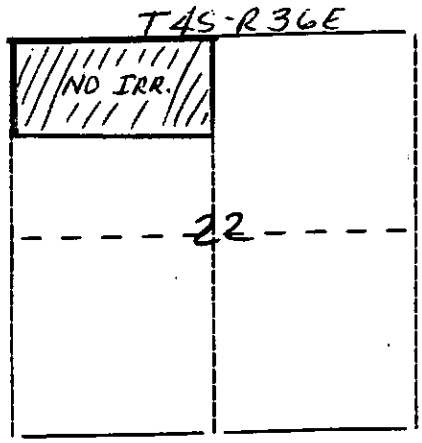

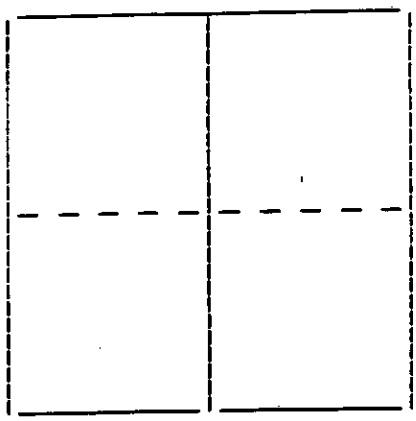

REMARKS: ____

SIGNATURE: [signature] DATE: 12-15-97

PUMPAGE INVENTORY FIELD REPORT

BASIN NO: 117 PERMIT NO: 27060

WELL: YES____ NO____ METER SER NO: ____

PUMP: YES____ NO____ PUMP TYPE: ____

MOTOR: YES____ NO____ MOTOR TYPE: ____

METER: YES____ NO____ METER READ: ____

PHOTO: YES____ NO X ACRES IRR: 30

BENEFICIAL USE: YES x NO___ PORTION x ALL___ TYPE____

IF PARTIAL USE, SKETCH OF LAND IRRIGATED.

____1/4 ____1/4 SEC 23 ____1/4 ____1/4 SEC ____

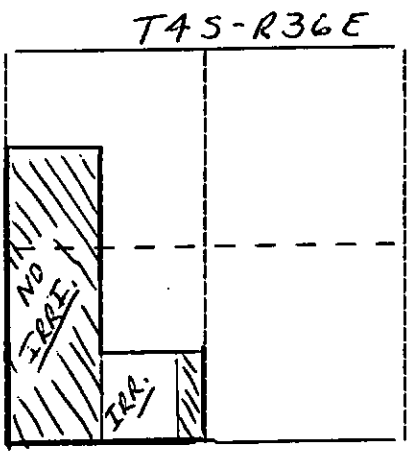

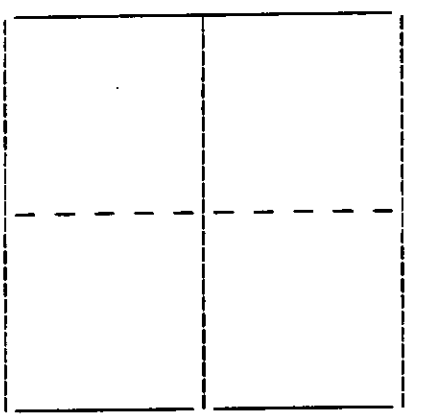

REMARKS: ____

SIGNATURE: [signature] DATE: 12-22-97

PUMPAGE INVENTORY FIELD REPORT

BASIN NO: 117 PERMIT NO: 40604

WELL: YES____ NO____ METER SER NO: ____

PUMP: YES____ NO____ PUMP TYPE: ____

MOTOR: YES____ NO____ MOTOR TYPE: ____

METER: YES____ NO____ METER READ: ____

PHOTO: YES____ NO X ACRES IRR: 18

BENEFICIAL USE: YES x NO___ PORTION x ALL___ TYPE IRR.

IF PARTIAL USE, SKETCH OF LAND IRRIGATED.

____1/4 ____1/4 SEC ____

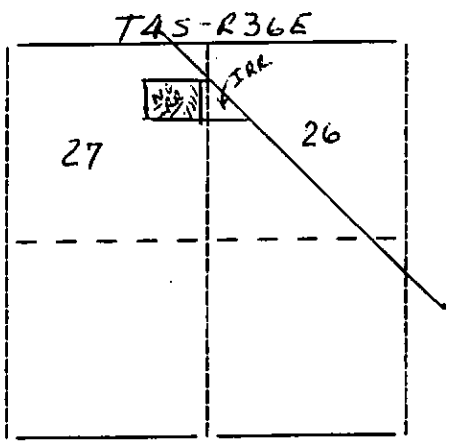

____1/4 ____1/4 SEC ____

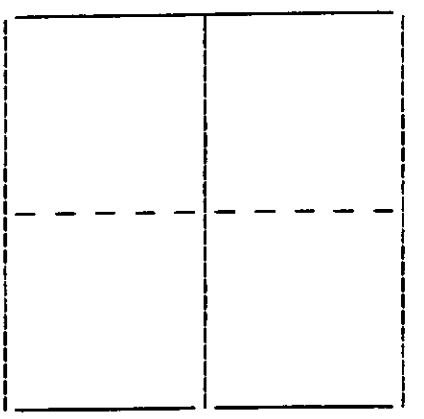

REMARKS: ____

SIGNATURE: ____ DATE: 12-15-97

PUMPAGE INVENTORY FIELD REPORT

BASIN NO: 117 PERMIT NO: 30444

WELL: YES____ NO____ METER SER NO: ____

PUMP: YES____ NO____ PUMP TYPE: ____

MOTOR: YES____ NO____ MOTOR TYPE: ____

METER: YES____ NO____ METER READ: ____

PHOTO: YES____ NO X ACRES IRR: 204.14

BENEFICIAL USE: YES X NO___ PORTION___ ALL X TYPE IRR

IF PARTIAL USE, SKETCH OF LAND IRRIGATED.

____1/4 ____1/4 SEC ____

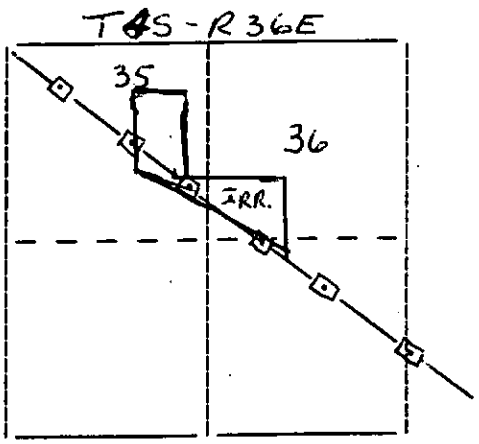

____1/4 ____1/4 SEC ____

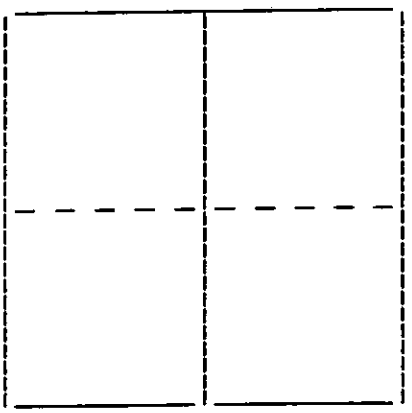

REMARKS: ____

SIGNATURE: ____ DATE: 12-15-97