GROUND WATER PUMPAGE INVENTORY
FISHLAKE VALLEY, NO 117
1994

IRRIGATION	26,742 Ac-Ft
MINING	174 Ac-Ft
QUASI-MUNICIPAL , COMMERCIAL & DOMESTIC	11 Ac-Ft
TOTAL	26,927 Ac-Ft

GROUND WATER PUMPAGE INVENTORY
FISHLAKE VALLEY, NO. 117
1994

NUMBER	STATUS	OWNER OF RECORD	PLACE OF USE 1/4	1/4	S	T	R	ACRES OR DUTY	ACRES IRR.	USED (A/F)	REMARKS
10575	Cert.	Four Rent, Inc.	SE	SW	27	2	35	21.00	21.00		Portion Abrogated by
10576	Cert.	(Circle L Ranch)	SW	SW				2.00	2.00		58198
10577	Cert.		SE	SE	28			4.00	4.00		58199
10578	Cert.		SW	SE				0.92	0.92		58200
11219	Cert.		NE	NE	33			39.00	39.00		58201
11220	Cert.		NW	NE				25.00	25.00		58202
11221	Cert.		SW	NE				3.00	40.00		58203
11222	Cert.		SE	NE				39.00	39.00		58204
11223	Cert.		NE	SE				39.00	35.00		58205
12599	Cert.		NW	SE				40.00	35.00		58206
12600	Cert.		SW	SE				20.00	20.00		58209
12601	Cert.		SE	SE				20.00	40.00		58210
12640	Cert.		NE	NE	34			40.00	0.00		58211
19337	Cert.		NW	NE				40.00	40.00		58212
19338	Cert.		SW	NE				40.00	40.00		58214
23311	Cert.		SE	NE				10.00	10.00		58215
23500	Cert.		NE	NW				40.00	40.00		58217
			NW	NW				39.00	39.00		58218
			SW	NW				37.00	37.00		
			SE	NW				26.00	26.00		Water to irrigate a total
			NE	SW				40.00	40.00		of 1947.81 acs, 750.55 of
			NW	SW				33.29	33.29		which is suppl. to surf.
			SW	SW				12.00	35.00		rts. from Leidy Crk.
			NE	SE				10.00	0.00		2.0 Ac-Ft/Ac
								620.21	641.21	**1282.42**	

GROUND WATER PUMPAGE INVENTORY
FISHLAKE VALLEY, NO. 117
1994

NUMBER	STATUS	OWNER OF RECORD	PLACE OF USE 1/4	1/4	S	T	R	ACRES OR DUTY	ACRES IRR.	USED (A/F)	REMARKS
13103	Cert.	Herschell Hansen	SW	NE	21	2	35	37.30	37.30		Alfalfa
26367	Cert.		SE	NE				40.00	40.00		
			SW	NW	22			40.00	40.00		
			SE	NW				34.00	34.00		
								151.30	151.30	**605.20**	
13256	Cert.	Robert and	NW	NW	34	1	35	40.54	40.54		
(46176)	(13671)	Caroline A.	NW	NE				40.55	40.55		
25980	Cert.	Hartman	SW	NE				35.63	35.63		
(46177)	(13672)		SE	NE				40.64	40.64		
31264	Cert.		NE	NW				40.68	40.68		
(46174)	(13669)		NW	NW				40.74	40.74		
34918	Cert.		SW	NW				40.75	40.75		
(46175)	(13670)							279.53	279.53	**1118.12**	

GROUND WATER PUMPAGE INVENTORY
FISHLAKE VALLEY, NO. 117
1994

NUMBER	STATUS	OWNER OF RECORD	PLACE OF USE 1/4	1/4	S	T	R	ACRES OR DUTY	ACRES IRR.	USED (A/F)	REMARKS
13296	Cert.	Four Rent, Inc.	NW	NE	3	3	35	30.00	30.00		Abr by 58213 supplemental to
		(Conley Dairy	SW	NE				40.00	40.00		surface rights from Busher Creek
		Farm and Wilamen	NW	SE				30.00	30.00		2.0 Ac-Ft/Ac
		Field)						100.00	100.00	**200.00**	
13296	Cert.			W2				320.00	320.00		100% irrigated
			NW	SE				10.00	10.00		from Perry-Aiken
			SW	SE				40.00	40.00		Creek & return flow.
								370.00	370.00	**0.00**	
13413	Cert.	Daniel J. and	NW	NW	26	3	35	40.00	40.00		Alfalfa
17885	Cert.	Roberta L. Andrews	SW	NW				40.00	40.00		
		and Richard Bruinsma	NW	SW				40.00	40.00		
								120.00	120.00	**480.00**	
13586	Cert.	Rodney N. Hudson	SE	NW	4	2	35	23.01	13.01		Alfalfa
			NE	NW				1.00	1.00		
								24.01	14.01	**56.04**	

GROUND WATER PUMPAGE INVENTORY
FISHLAKE VALLEY, NO. 117
1994

NUMBER	STATUS	OWNER OF RECORD	PLACE OF USE 1/4	1/4	S	T	R	ACRES OR DUTY	ACRES IRR.	USED (A/F)	REMARKS
13973	Cert.	Four Rent, Inc.	NE	SE	9	3	35	35.60	35.60		2.0 Ac-Ft/Ac from ground water
25313	Cert.	(Conley Dairy Farm	SE	SE				31.80	31.80		Also irrigated by Perry Aiken Creek
25314	Cert.	and Winkonley Ranch)		S2	10			320.00	320.00		N2 Sec. 10 also irrigated from
25315	Cert.			NW	14			160.00	80.00		same source, under ground,
25316	Cert.		NW	SW				80.00	40.00		surface and return flow.
27992	Cert.		NE	SW				40.00	0.00		
31284	Cert.		NW	NW	15			40.00	40.00		
			NE	NW				40.00	40.00		
			SW	NW				36.00	36.00		
			SE	NW				40.00	40.00		
				NE				160.00	160.00		
			NW	SE				40.00	40.00		
			NE	SE				40.00	40.00		
			NW	SW				11.70	0.00		
			NE	SW				38.23	38.23		
			NE	NE	16			20.50	20.50		
								1133.83	962.13	**1924.26**	
14080	Cert.	R.G. Pennebaker	SW	SE	16	1	35	2.80	2.80	**14.00**	Duty @ 5.0 Ac-Ft/Ac
											See 48090, 49687

GROUND WATER PUMPAGE INVENTORY
FISHLAKE VALLEY, NO. 117
1994

NUMBER	STATUS	OWNER OF RECORD	PLACE OF USE 1/4	1/4	S	T	R	ACRES OR DUTY	ACRES IRR.	USED (A/F)	REMARKS
14758	Cert.	Harry W. and	NW	SE	33	1	35	31.10	31.10		Alfalfa, meter broken
(48679)	(13633)	Gladys V. Smith	NE	SE				31.10	31.10		
48680	Cert.		SE	SE				31.10	31.10		
			SW	SE				34.40	34.40		
								127.70	127.70	**510.80**	
16065	Cert.	Lawrence T. Atkinson	SE	NW	9	1	35	40.00	40.00		Place of use for 16065 only
31136	Permit		NE	SW				40.00	40.00		See also No. 47269
			SW	SW				40.00	5.90		
			SE	SW				40.00	40.00		
								160.00	125.90	**503.60**	
16623	Cert.	James L. and	NW	NW	9	4	36	40.00	40.00		
27059	Cert.	Marlene S.	NE	NW				40.00	40.00		
30952	Cert.	Wallace	SE	NW				40.00	40.00		
			SW	NW				40.00	40.00		
			NE	NE				40.00	20.00		
			NW	NE				40.00	40.00		
			SW	NE	9	4	36	40.00	40.00		
			SE	NE				40.00	20.00		
								320.00	280.00	**1120.00**	

GROUND WATER PUMPAGE INVENTORY
FISHLAKE VALLEY, NO. 117
1994

NUMBER	STATUS	OWNER OF RECORD	PLACE OF USE 1/4	1/4	S	T	R	ACRES OR DUTY	ACRES IRR.	USED (A/F)	REMARKS
16624	Cert.	Eugene B. and Cleo S. Hill	SW	SE	4	4	36	40.00	40.00	**160.00**	Pasture
16652	Cert.	Calvin Morrison and Guy L. Weatherly	SW	SW	4	4	36	15.00	0.00		
								29.90	0.00		
								44.90	0.00	**0.00**	
17618	Cert.	William S. Wright	SW	SW	5	4	36	30.00	30.00	**120.00**	Alfalfa, Also see 48090
17675	Cert.	James P. Wallace	NE		15	4	36	40.00	20.00		Pasture
28996	Permit							40.00	40.00		W2 E2 W2 Sec. 15
								40.00	20.00		not irrigated
								39.00	39.00		
								40.00	40.00		Alfalfa
								40.00	40.00		
								40.00	40.00		
								40.00	40.00		
								319.00	279.00	**1116.00**	

GROUND WATER PUMPAGE INVENTORY
FISHLAKE VALLEY, NO. 117
1994

NUMBER	STATUS	OWNER OF RECORD	PLACE OF USE 1/4	1/4	S	T	R	ACRES OR DUTY	ACRES IRR.	USED (A/F)	REMARKS
17896	Cert.	Harold R. and Barbara E. Eade	S2	NE	20	1	36	80.00	80.00		320 acres irrigated pasture from flowing wells, springs and sub irrigation. Average well flow for year 110 GPM. 2.0 Ac-Ft/Ac
			W2	NW				80.00	80.00		
			SE	NW				40.00	40.00		
			NE	SW				40.00	40.00		
			N2	SE				80.00	80.00		
								320.00	320.00	**640.00**	
17916	Cert.	Theodore Gray (Pete Bruinsma)	NW	SW	23	3	35	40.00	40.00		Alfalfa
			SW	SW				40.00	0.00		
								80.00	40.00	**160.00**	
18015	Cert.	Dorothy B. Cemo	SE	SE	15	4	36	22.75	0.00	**0.00**	
18076	Cert.	Robert R. and Loran C. McIver	NE	NW	15	2	35	40.00	40.00		Alfalfa
26440	Cert.		SW	NW				40.00	40.00		
			SE	NW				40.00	0.00		
			NE	SW				40.00	0.00		
								160.00	80.00	**320.00**	

GROUND WATER PUMPAGE INVENTORY
FISHLAKE VALLEY, NO. 117
1994

NUMBER	STATUS	OWNER OF RECORD	PLACE OF USE 1/4	1/4	S	T	R	ACRES OR DUTY	ACRES IRR.	USED (A/F)	REMARKS
19158	Cert.	Jessie James Lemon	NW	NW	22	2	35	30.00	20.00	**80.00**	Alfalfa
19639	Cert.		S2	SW	3	2	35	80.00	80.00	**320.00**	

GROUND WATER PUMPAGE INVENTORY
FISHLAKE VALLEY, NO. 117
1994

NUMBER	STATUS	OWNER OF RECORD	PLACE OF USE 1/4	1/4	S	T	R	ACRES OR DUTY	ACRES IRR.	USED (A/F)	REMARKS
23177	Cert.	Sente Assoc. Four	SE	SE	22	1	35	38.19	38.19		2.0 ac-ft/ac from ground water
24683	Cert.	(Arlemont Ranch)	SW	SE				31.67	31.67		Also irrigated from Chiatovich
31371	Cert.		SW	SW	23			39.16	39.16		Creek.
45522	Cert.		SW	SE				7.44	7.44		Abr portion of 24683
			SE	SW				24.80	24.80		
			NW	NW	25			5.87	5.87		
			SW	NW				5.61	5.61		
			NW	SW				5.61	5.61		
				NE	26			160.00	160.00		
				NW				160.00	160.00		
			N2	SW				80.00	80.00		
			N2	SE				80.00	80.00		
			SE	SE				40.00	40.00		
			SW	SE				25.95	25.95		
			S2	SW				80.00	80.00		
			E2	NE	27	1	35	80.00	80.00		
			SW	NE				40.00	40.00		
			NW	NE				36.30	36.30		
			NE	NW				18.20	18.20		
			NW	NW				39.39	39.39		
			SW	NW				34.11	34.11		
			SE	NW				32.15	32.15		
			NE	SW				29.63	29.63		
			NW	SW				37.50	37.50		
			SW	SW				40.00	40.00		
			SE	SW				40.00	40.00		

GROUND WATER PUMPAGE INVENTORY
FISHLAKE VALLEY, NO. 117
1994

NUMBER	STATUS	OWNER OF RECORD	PLACE OF USE 1/4	1/4	S	T	R	ACRES OR DUTY	ACRES IRR.	USED (A/F)	REMARKS
23177	Cert.	Sente Assoc. Four		SE	27			160.00	160.00		2.0 ac-ft/ac from ground water
24683	Cert.	(Arlemont Ranch)	SE	NE	28			40.00	40.00		Also irrigated from Chiatovich
31371	Cert.	Continued	SW	NE				38.79	38.79		Creek.
45522	Cert.		NE	SE				40.00	40.00		
			NW	SE				40.00	40.00		
			SW	SE				1.74	1.74		
			SE	SE				40.00	40.00		
			NE	SW				36.30	36.30		
			NW	SW				10.30	10.30		
			SE	NW				36.47	36.47		
			N2	NE	34			80.00	80.00		
			NE	NE	35			40.00	40.00		
			NW	NE				22.80	22.80		
			N2	NW				80.00	80.00		
								1877.98	1877.98	**3755.96**	

GROUND WATER PUMPAGE INVENTORY
FISHLAKE VALLEY, NO. 117
1994

NUMBER	STATUS	OWNER OF RECORD	PLACE OF USE 1/4	1/4	S	T	R	ACRES OR DUTY	ACRES IRR.	USED (A/F)	REMARKS
23555	Cert.	Norman R. and Angela M. Williams	SW	NE	23	3	35	37.90	37.90	**151.60**	Alfalfa
23976	Cert.	Board of County Commissioners, Esmeralda County	SW	NE	9	3	35	3.00	3.00	**15.00**	Recreation and Domestic (Irrigation) @ 5 Ac-Ft/Ac
26365	Cert.	Koopman & Sons Dairy	SE	SW	15	3	35	22.00	22.00		Alfalfa
			SW	SE				4.70	4.70		
			NW	NE	22			36.80	36.80		
			NE	NE				11.00	11.00		
								74.50	74.50	**298.00**	
27060	Cert.	Fred Mauer	SW	NW	23	4	36	40.00	40.00		Alfalfa
								40.00	0.00		
								40.00	0.00		
								35.65	35.65		
								155.65	75.65	**302.60**	

GROUND WATER PUMPAGE INVENTORY
FISHLAKE VALLEY, NO. 117
1994

NUMBER	STATUS	OWNER OF RECORD	PLACE OF USE 1/4	1/4	S	T	R	ACRES OR DUTY	ACRES IRR.	USED (A/F)	REMARKS
27155	Cert.	Russell J. Harrison	NE	SE	5	4	36	40.00	32.50		Alfalfa - 2 Pivots
34699			NW	SE				40.00	32.50		
			SW	SE				40.00	32.50		
			SE	SE				40.00	32.50		
			SE	NE				40.00	32.50		
			NE	NE				40.00	32.50		
			SW	NE				40.00	32.50		
			NW	NE				40.00	32.50		
								320.00	260.00	**1040.00**	
27310	Cert.	Clarence & Barbara Guernsey	SW	NW	5	4	36	15.27	0.00	**0.00**	
27993	Cert.									**4.48**	Quasi-Municipal, 4 Dwellings
28717	Cert.	Hi Bar Ranch	SW	NW	15	4	36	40.00	0.00		
			SE	NW				40.00	0.00		
								80.00	0.00	**0.00**	

GROUND WATER PUMPAGE INVENTORY
FISHLAKE VALLEY, NO. 117
1994

NUMBER	STATUS	OWNER OF RECORD	PLACE OF USE 1/4	1/4	S	T	R	ACRES OR DUTY	ACRES IRR.	USED (A/F)	REMARKS
29541	Cert.	Four Rent, Inc.	NE	NE	28	2	35	24.64	40.00		Alfalfa
39456	Abr.	(Lavender Field)	SE	NE				16.93	40.00		
39457	Abr.		NE	SE				28.50	40.00		
39458	Abr.		SE	SE				27.00	40.00		
42168	Cert.		NW	NW	27			40.00	40.00		
42169	Cert.		NE	NW				40.00	40.00		
42170	Cert.		SW	NW				40.00	40.00		
			SE	NW				40.00	40.00		
			NW	SW				40.00	40.00		
			NE	SW				40.00	40.00		
			SW	SW				37.00	37.00		
			SE	SW				22.90	22.90		
								396.97	459.90	**1839.60**	
		Four Rent	NW	NE	28	2	35	40.00	40.00		100 % irrigated from Leidy Creek
		(Continued)	SW	NE				37.00	37.00		
			NW	SE				35.00	35.00		
								33.00	33.00		
								145.00	145.00	**0.00**	

GROUND WATER PUMPAGE INVENTORY
FISHLAKE VALLEY, NO. 117
1994

NUMBER	STATUS	OWNER OF RECORD	PLACE OF USE 1/4	1/4	S	T	R	ACRES OR DUTY	ACRES IRR.	USED (A/F)	REMARKS
30379	Cert.	Russell J. and	NW	SE	9	4	36	40.00			Alfalfa, pivot
		Helen L. Harrison	NE	SE				40.00			
			SW	SE				39.00			
			SE	SE				39.00			
								158.00	140.00	**560.00**	
30444	Cert.	Albert Alexis	Tr	39		4	36	74.14	74.14		Alfalfa
								130.00	130.00		
								204.14	204.14	**816.56**	
30918	Cert.	Randall G. and	SW	NW	23	3	35	17.00	17.00		Alfalfa
		Mary E. Williams	SE	NW				30.00	30.00		
								47.00	47.00	**188.00**	
31137	Cert.									**174.38**	Mining & Milling. Trailers, bunkhouses, mill and office building. Peerless pump SN - F24516 600 Gpm @ 1760 RPM

GROUND WATER PUMPAGE INVENTORY
FISHLAKE VALLEY, NO. 117
1994

NUMBER	STATUS	OWNER OF RECORD	PLACE OF USE 1/4	1/4	S	T	R	ACRES OR DUTY	ACRES IRR.	USED (A/F)	REMARKS
31373	Permit	Norman R. Williams	NE	SW	9	3	35	40.00	0.00		
			NW	SE				26.00	0.00		
			SW	SE				40.00	39.00		
			NW	NE	16			40.00	40.00		
			SW	NE				40.00	0.00		
			SE	NE				33.00	0.00		
			NW	SE				40.00	0.00		
			NE	SE				40.00	0.00		
								299.00	79.00	**316.00**	
36394	Cert.	Arthur O. and Ruth M. Johnson	NE	SE	21	2	35	39.25	39.25		Alfalfa
			NE	NE				40.00	3.00		
								79.25	42.25	**169.00**	

GROUND WATER PUMPAGE INVENTORY
FISHLAKE VALLEY, NO. 117
1994

NUMBER	STATUS	OWNER OF RECORD	PLACE OF USE 1/4	1/4	S	T	R	ACRES OR DUTY	ACRES IRR.	USED (A/F)	REMARKS
38516	Cert.	H - T Land & Cattle Co.	NW	NW	Tr	4	36	7.50	0.00		Alfalfa
			NE	NW				7.50	0.00		
			NW	NE				3.40	0.00		
			SW	NW				39.00	0.00		
			SE	NW				40.00	0.00		
			SW	NE				37.80	0.00		
			SE	NE				6.80	0.00		
			NW	SW				16.20	16.20		
			NE	SW				39.50	39.50		
			NW	SE				40.00	40.00		
			NE	SE				34.50	34.50		
			SE	SW				13.40	13.40		
			SW	SE				38.90	38.90		
			SE	SE				40.00	40.00		
								364.50	222.50	**890.00**	
39599	Cert	William S. or	SW	SW	3	4	36	40.00	0.00		
41144	Cert.	Patricia M.	NW	NW	10			25.36	0.00		
49687	Permit	Wright	SE		4			21.20	0.00		
								65.36	0.00	**0.00**	

GROUND WATER PUMPAGE INVENTORY
FISHLAKE VALLEY, NO. 117
1994

NUMBER	STATUS	OWNER OF RECORD	PLACE OF USE 1/4	1/4	S	T	R	ACRES OR DUTY	ACRES IRR.	USED (A/F)	REMARKS
40188	Cert.	Mark E. Smith	SW	NE	22	2	35	20.00	20.00		Alfalfa
40190	Cert.		SE	NE				40.00	40.00		
			NW	SE				20.00	20.00		
			NE	SE				40.00	40.00		
			SW	SE				37.55	37.55		
			SE	SE				40.00	40.00		
			NW	NE	27			39.30	39.30		
			NE	NE				40.00	40.00		
								276.85	276.85	**1107.40**	
40604	Cert.	AAAA Entertainment	Tr	38		4	36	38.40	0.00	**0.00**	5.0 Ac-Ft/Ac

GROUND WATER PUMPAGE INVENTORY
FISHLAKE VALLEY, NO. 117
1994

NUMBER	STATUS	OWNER OF RECORD	PLACE OF USE 1/4	1/4	S	T	R	ACRES OR DUTY	ACRES IRR.	USED (A/F)	REMARKS
44536	Cert.	Roy C. and Mary	NW	SE	23	3	35	1.30	1.30		Alfalfa. Also irrigated
44537	Cert.	Annah Smith	SW	SE				32.10	32.10		by McAfee Creek.
44538	Cert.	(Bar Double Nine	SE	SE				0.50	0.50		2.0 Ac-Ft/Ac
44539	Cert.	Ranch West 1/2)	SE	SW				10.00	10.00		
			W2	E2				160.00	160.00		
			E2	NW				80.00	80.00		
			NE	SW	26			40.00	40.00		
			NE	NE				11.00	11.00		
			SE	NE				22.00	22.00		
			NE	SE				31.00	31.00		
			SE	SE	35			38.00	38.00		
			SE	SW				38.00	38.00		
			NE	NE				40.00	40.00		
			NW	NE				37.30	37.30		
			SW	NE				9.00	9.00		
			SE	NE	36			36.40	36.40		
			NE	NW				12.00	12.00		
			NW	NW				6.60	6.60		
			SW	NW				13.20	13.20		
								618.40	618.40	**1236.80**	

GROUND WATER PUMPAGE INVENTORY
FISHLAKE VALLEY, NO. 117
1994

NUMBER	STATUS	OWNER OF RECORD	PLACE OF USE 1/4	1/4	S	T	R	ACRES OR DUTY	ACRES IRR.	USED (A/F)	REMARKS
44540	Permit	James R. and	SW	NE	14	3	35	40.00	0.00		Alfalfa
44541	Permit	Christine D. Boyce	N2	SE				80.00	0.00		2 ac-ft/ac from ground water
44545	Permit	(Bar Double Nine	SE	SE				40.00	0.00		Also irrigated from Mc Afee Creek
44546	Permit	Ranch East 1/2)	E2	NE	23			80.00	80.00		
44547	Permit			SE				120.10	120.10		20 ac, E2 E2 E2 NW4
44548	Permit		W2	NW	24			80.00	80.00		no irrigation.
44549	Permit			SE				160.00	120.00		NE SW not irrigated.
				NW	25			160.00	140.00		
			NW	SW				40.00	40.00		
			NE	SW				40.00	0.00		
			SW	SW				37.70	20.00		
			SE	SW				40.00	0.00		
			W2	SE				80.00	0.00		
			NE	NE	26			26.50	26.50		
			SE	NE				16.60	16.60		
			NE	SE				7.80	7.80		
			NW	NW	36			29.00	29.00		
			SW	NW				20.00	0.00		
			E2	NW				80.00	0.00		
								1177.70	680.00	**1360.00**	

GROUND WATER PUMPAGE INVENTORY
FISHLAKE VALLEY, NO. 117
1994

NUMBER	STATUS	OWNER OF RECORD	PLACE OF USE 1/4	1/4	S	T	R	ACRES OR DUTY	ACRES IRR.	USED (A/F)	REMARKS
45236	Cert.	William L. and	SW	SW	14	3	35	33.14	33.14		Alfalfa
45237	Cert.	Francis J.	SE	SW				26.16	26.16		
45238	Cert.	Hartman	SW	SE				30.69	30.69		
45239	Cert.		SE	SE	15			20.67	20.67		
			NW	NE	22			1.80	1.80		
			NE	NE				23.25	23.25		
			NW	NW	23			33.14	33.14		
			NE	NW				26.16	26.16		
			NW	NE				30.69	30.69		
								225.70	225.70	**902.80**	
45517	Cert.	Lawrence T.	SW	NE	4	4	36	40.00	40.00		5 Ac-Ft/Ac
		Atkinson	NW	SE				40.00	25.00		Alfalfa
			SE	SE				40.00	20.00		
			NW	NW	10			15.00	0.00		
			SW	NW				40.00	0.00		
			NW	SW				40.00	0.00		
								215.00	85.00	**425.00**	

GROUND WATER PUMPAGE INVENTORY
FISHLAKE VALLEY, NO. 117
1994

NUMBER	STATUS	OWNER OF RECORD	PLACE OF USE 1/4	1/4	S	T	R	ACRES OR DUTY	ACRES IRR.	USED (A/F)	REMARKS
47269	RFA		NE	NW				38.80	38.00		App. to Change No. 31136
			SE	NW				38.80	38.80		
			NE	SW				38.80	38.80		
			SE	SW				37.70	37.70		
			SW	SW				5.90	5.90		
								160.00	159.20	**636.80**	
48609	Cancelled	Esmeralda County Brd. of Commissioners	NE	SW	24	2	35			**3.07**	Cemetery Cancelled 2/16/94
			SE	SW							
51222	Cancelled	Esmeralda County Brd. of Commissioners	NE	SE	4	3	35			**3.07**	School Cancelled 8/20/93

1994

Fishlake Valley

Inventory Field Notes

compiled by: Bill Quinn, P.E. and Richard Moles, P.E.

State of Nevada
Division of Water Resources
Southern Nevada Branch Office

PUMPAGE INVENTORY

PERMIT #: 13103, 26347

CERTIFICATE #:

OWNER NAME:

MANNER OF USE: TRR

BASIN NAME: Fish Lake

BASIN NUMBER:

PUMP/MOTOR:

ACRES IRR: 151.3

WATER MET #:

PHOTOS? No

POU ACREAGE AND THEIR LEGAL DESCRIPTION:

REMARKS

SKETCH BOX

SIGNATURE(S):

DATE: 10/27/94

PUMPAGE INVENTORY

PERMIT #: 13296 CERTIFICATE #: _____

OWNER NAME: _____ MANNER OF USE: IRR.

BASIN NAME: Fish Lake BASIN NUMBER: 117

PUMP/MOTOR: _____ ACRES IRR: 100

WATER MET #: _____ PHOTOS? _____

POU ACREAGE AND THEIR LEGAL DESCRIPTION:

_____

_____

_____

REMARKS

SW NE 40 ac

NW NE 30 ac.

NW SW 30 ac..

SKETCH BOX

SIGNATURE(S): _____ DATE: 10/27/94

PUMPAGE INVENTORY

PERMIT #: 13586 CERTIFICATE #: _____

OWNER NAME: _____ MANNER OF USE: IRR

BASIN NAME: Fish Lake BASIN NUMBER: 117

PUMP/MOTOR: _____ ACRES IRR: ≈ 74 ac.

WATER MET #: _____ PHOTOS? No

POU ACREAGE AND THEIR LEGAL DESCRIPTION:

_____

_____

_____

REMARKS

Check Permit for permitted acreage

SKETCH BOX

SIGNATURE(S): _____ DATE: 10/27/94

PUMPAGE INVENTORY

PERMIT #: 14080

CERTIFICATE #:

OWNER NAME:

MANNER OF USE: IRR

BASIN NAME: Fish Lake

BASIN NUMBER: 117

PUMP/MOTOR:

ACRES IRR: 1.0 for Trees @ house

WATER MET #:

PHOTOS?

POU ACREAGE AND THEIR LEGAL DESCRIPTION:

Sec 16 T1 R35

REMARKS

1 ac-ft credit for drip line around trees @ house

SKETCH BOX

SIGNATURE(S):

DATE: 10/27/94

PUMPAGE INVENTORY

PERMIT #: 14758, 25351 CERTIFICATE #: _____

OWNER NAME: _____ MANNER OF USE: IRR.

BASIN NAME: Fish Lake BASIN NUMBER: 117

PUMP/MOTOR: _____ ACRES IRR: 127.7

WATER MET #: _____ PHOTOS? No

POU ACREAGE AND THEIR LEGAL DESCRIPTION:

_____

_____

_____

REMARKS

SKETCH BOX

SIGNATURE(S): _____ DATE: 10/27/90

PUMPAGE INVENTORY

PERMIT #: 16065, 31136 CERTIFICATE #: _____

OWNER NAME: _____ MANNER OF USE: IRR.

BASIN NAME: Fish Lake BASIN NUMBER: 117

PUMP/MOTOR: _____ ACRES IRR: 165.9 (Check Permit)

WATER MET #: _____ PHOTOS? No.

POU ACREAGE AND THEIR LEGAL DESCRIPTION:

REMARKS

Irrigation behind millsite

Sec. 9, T.31, R 35

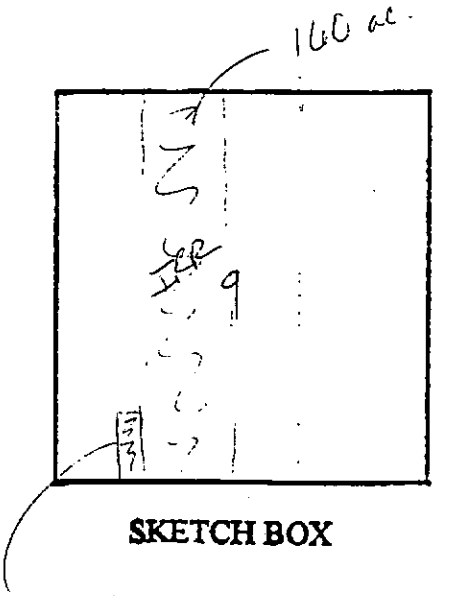

SKETCH BOX

≈ 5.9 ac. IRR

SIGNATURE(S): _____ DATE: 10/21/94

PUMPAGE INVENTORY

PERMIT #: 16623/27059/30952 CERTIFICATE #: _____

OWNER NAME: _____ MANNER OF USE: IRR

BASIN NAME: Fish Lake BASIN NUMBER: 117

PUMP/MOTOR: _____ ACRES IRR: 280

WATER MET #: _____ PHOTOS? No

POU ACREAGE AND THEIR LEGAL DESCRIPTION:

REMARKS

280 Acres Irrigated
(2) Full Pivots

SKETCH BOX

SIGNATURE(S): Rick Moles / Bill Guinn DATE: 10/26/94

PUMPAGE INVENTORY

PERMIT #: 16624

CERTIFICATE #:

OWNER NAME:

MANNER OF USE: IRR

BASIN NAME: Fish Lake

BASIN NUMBER: 117

PUMP/MOTOR:

ACRES IRR: 40

WATER MET #:

PHOTOS?

POU ACREAGE AND THEIR LEGAL DESCRIPTION:

SW SE Sec. 4

REMARKS

SKETCH BOX

SIGNATURE(S):

DATE: 10/26/92

PUMPAGE INVENTORY

PERMIT #: 166052

CERTIFICATE #:

OWNER NAME:

MANNER OF USE: IRR.

BASIN NAME: Fish Lake

BASIN NUMBER: 117

PUMP/MOTOR:

ACRES IRR: 0

WATER MET #:

PHOTOS? Yes

POU ACREAGE AND THEIR LEGAL DESCRIPTION:

REMARKS

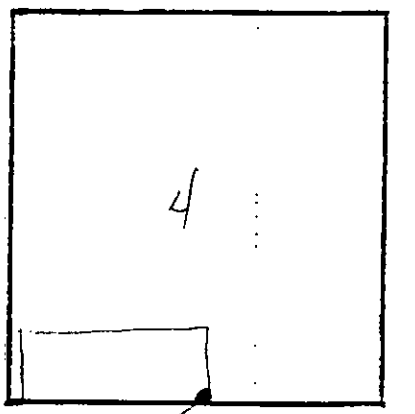

SKETCH BOX

Photo Taken

SIGNATURE(S): Rich Molen / Bill Quinn

DATE: 10/26/94

PUMPAGE INVENTORY

PERMIT #: 17618 CERTIFICATE #: _____

OWNER NAME: _____ MANNER OF USE: IRR.

BASIN NAME: Fish Lake BASIN NUMBER: 117

PUMP/MOTOR: _____ ACRES IRR: 30

WATER MET #: _____ PHOTOS? _____

POU ACREAGE AND THEIR LEGAL DESCRIPTION:

_____

_____

_____

REMARKS

SKETCH BOX

SIGNATURE(S): _____ DATE: 10/26/94

PUMPAGE INVENTORY

PERMIT #: 17675 CERTIFICATE #: _____

OWNER NAME: _____ MANNER OF USE: IRR

BASIN NAME: Fish Lake BASIN NUMBER: 117

PUMP/MOTOR: _____ ACRES IRR: _____

WATER MET #: _____ PHOTOS? Yes

POU ACREAGE AND THEIR LEGAL DESCRIPTION:

_____

_____

_____

REMARKS

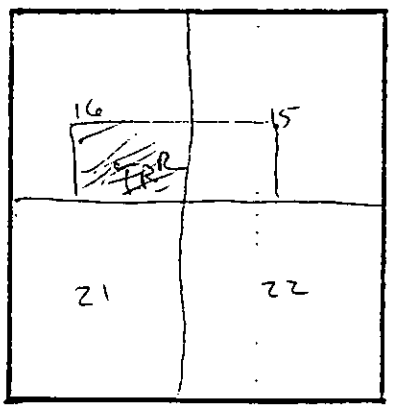

SKETCH BOX

SIGNATURE(S): _____ DATE: 10/26

PUMPAGE INVENTORY

PERMIT #: 18015 CERTIFICATE #: _____

OWNER NAME: _____ MANNER OF USE: IPR

BASIN NAME: Fish Lake BASIN NUMBER: 117

PUMP/MOTOR: _____ ACRES IRR: 0.0

WATER MET #: _____ PHOTOS? Yes

POU ACREAGE AND THEIR LEGAL DESCRIPTION:

_____

_____

_____

REMARKS

Possible 1 cfs of use for Domestic

SKETCH BOX

SIGNATURE(S): _____ DATE: 10/26/94

PUMPAGE INVENTORY

PERMIT #: 18076, 26440 CERTIFICATE #: _____

OWNER NAME: _____ MANNER OF USE: IRR

BASIN NAME: Fish Lake BASIN NUMBER: 117

PUMP/MOTOR: _____ ACRES IRR: 80

WATER MET #: _____ PHOTOS? Yes

POU ACREAGE AND THEIR LEGAL DESCRIPTION:

_____

_____

_____

REMARKS

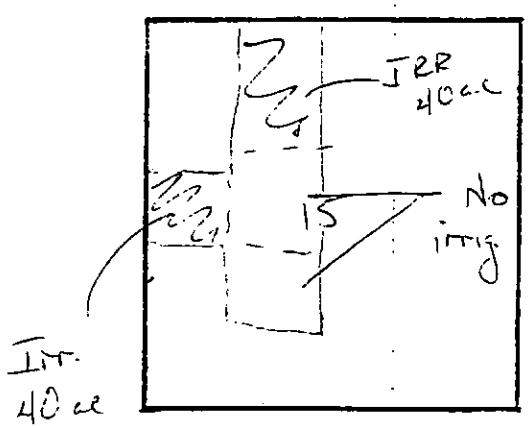

SKETCH BOX

SIGNATURE(S): _____ DATE: 10/27/94

PUMPAGE INVENTORY

PERMIT #: 19159 CERTIFICATE #: _____

OWNER NAME: _____ MANNER OF USE: IRR.

BASIN NAME: Fish Lake BASIN NUMBER: 117

PUMP/MOTOR: _____ ACRES IRR: 20 ac.

WATER MET #: _____ PHOTOS? Yes

POU ACREAGE AND THEIR LEGAL DESCRIPTION:

_____

_____

_____

REMARKS



SKETCH BOX

SIGNATURE(S): _____ DATE: 10/27/94

PUMPAGE INVENTORY

PERMIT #: 19639 CERTIFICATE #: _____

OWNER NAME: _____ MANNER OF USE: IRR.

BASIN NAME: Fish Lake BASIN NUMBER: 117

PUMP/MOTOR: _____ ACRES IRR: 130

WATER MET #: _____ PHOTOS? _____

POU ACREAGE AND THEIR LEGAL DESCRIPTION:

REMARKS

Full Pivot Sw 1/4 Sec 3
T. 2, R. 35

(Check Permit for permitted acreage)

Talked to Bob Hartman
said he changed 50 ac from
here & moved to Sec. 34 &
is irrig. full pivot

SKETCH BOX

SIGNATURE(S): _____ DATE: 10/27/98

PUMPAGE INVENTORY

PERMIT #: 27155 | 34699 CERTIFICATE #: _____

OWNER NAME: _____ MANNER OF USE: IRR.

BASIN NAME: Fish Lake BASIN NUMBER: 117

PUMP/MOTOR: _____ ACRES IRR: 260

WATER MET #: _____ PHOTOS? _____

POU ACREAGE AND THEIR LEGAL DESCRIPTION:

_____

_____

_____

REMARKS

Two Pivots IRR @ 130 ac./pivot

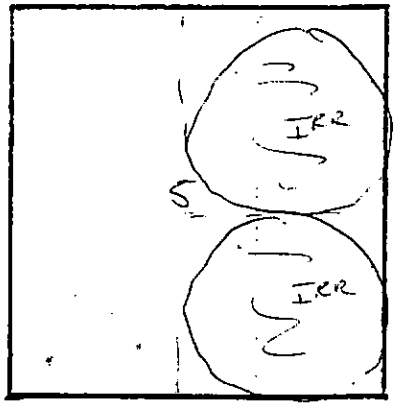

SKETCH BOX

SIGNATURE(S): _____ DATE: 10/26/94

PUMPAGE INVENTORY

PERMIT #: 27310 CERTIFICATE #: _____

OWNER NAME: _____ MANNER OF USE: _____

BASIN NAME: Fish Lake BASIN NUMBER: 117

PUMP/MOTOR: _____ ACRES IRR: 0.0 [redacted]

WATER MET #: _____ PHOTOS? Yes

POU ACREAGE AND THEIR LEGAL DESCRIPTION:

_____

_____

_____

REMARKS

SKETCH BOX

SIGNATURE(S): _____ DATE: 10/26/94

PUMPAGE INVENTORY

PERMIT #: 28717 CERTIFICATE #: _____

OWNER NAME: _____ MANNER OF USE: IRR.

BASIN NAME: Fish Lake BASIN NUMBER: 117

PUMP/MOTOR: _____ ACRES IRR: 0

WATER MET #: _____ PHOTOS? Yes

POU ACREAGE AND THEIR LEGAL DESCRIPTION:

_____

_____

_____

REMARKS

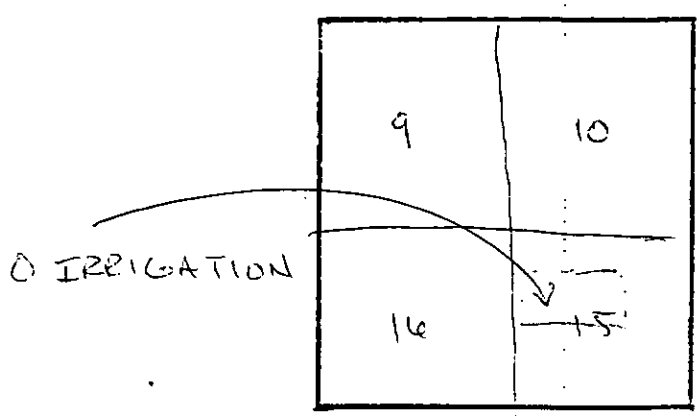

SKETCH BOX

SIGNATURE(S): _____ DATE: 10/26/94

PUMPAGE INVENTORY

PERMIT #: 30444

CERTIFICATE #: 10066

OWNER NAME: Alexis

MANNER OF USE: IRR

BASIN NAME:

BASIN NUMBER: 117

PUMP/MOTOR:

ACRES IRR: 204.14

WATER MET #:

PHOTOS?

POU ACREAGE AND THEIR LEGAL DESCRIPTION:

REMARKS

SKETCH BOX

SIGNATURE(S):

DATE: 10/27/94

PUMPAGE INVENTORY

PERMIT #: 3379 CERTIFICATE #: _____

OWNER NAME: _____ MANNER OF USE: IRR.

BASIN NAME: Fish Lake BASIN NUMBER: 117

PUMP/MOTOR: _____ ACRES IRR: 140

WATER MET #: _____ PHOTOS? No

POU ACREAGE AND THEIR LEGAL DESCRIPTION:

_____

_____

_____

REMARKS

Full Pivot Irrigated

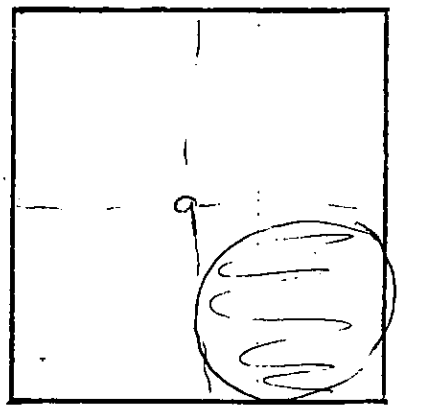

SKETCH BOX

SIGNATURE(S): _____ DATE: 10/26/94

PUMPAGE INVENTORY

PERMIT #: 36394 CERTIFICATE #: _____

OWNER NAME: _____ MANNER OF USE: IRR.

BASIN NAME: Fish Lake BASIN NUMBER: 117

PUMP/MOTOR: _____ ACRES IRR: 42.25

WATER MET #: _____ PHOTOS? _____

POU ACREAGE AND THEIR LEGAL DESCRIPTION:

REMARKS

SE SE 40 ac irrig.
NE SE 2.25 of 40 irrig.

SKETCH BOX

SIGNATURE(S): _____ DATE: 10/27/94

PUMPAGE INVENTORY

PERMIT #: 38516 CERTIFICATE #: 10066

OWNER NAME: F. SMITH (A. Fifield) MANNER OF USE: IRR

BASIN NAME: _____ BASIN NUMBER: 117

PUMP/MOTOR: _____ ACRES IRR: 364.5

WATER MET #: _____ PHOTOS? _____

POU ACREAGE AND THEIR LEGAL DESCRIPTION:

REMARKS

SKETCH BOX

SIGNATURE(S): _____ DATE: 10/27/94

PUMPAGE INVENTORY

PERMIT #: 38516 CERTIFICATE #: _____

OWNER NAME: _____ MANNER OF USE: _____

BASIN NAME: Fish Lake BASIN NUMBER: 117

PUMP/MOTOR: _____ ACRES IRR: 222.5

WATER MET #: _____ PHOTOS? Yes

POU ACREAGE AND THEIR LEGAL DESCRIPTION:

_____

_____

_____

REMARKS

SKETCH BOX

SIGNATURE(S): _____ DATE: 10/26/94

PUMPAGE INVENTORY

PERMIT #: 39599 / 41144 / 49687

CERTIFICATE #:

OWNER NAME:

MANNER OF USE: 4

BASIN NAME: Fish Lake

BASIN NUMBER: 117

PUMP/MOTOR:

ACRES IRR: ϕ

WATER MET #:

PHOTOS? Yes

POU ACREAGE AND THEIR LEGAL DESCRIPTION:

REMARKS

SKETCH BOX

SIGNATURE(S):

DATE: 10/26/94

PUMPAGE INVENTORY

PERMIT #: 40188, 40190 CERTIFICATE #: _____

OWNER NAME: _____ MANNER OF USE: _____

BASIN NAME: Fish Lake BASIN NUMBER: 197

PUMP/MOTOR: _____ ACRES IRR: 276.85

WATER MET #: _____ PHOTOS? _____

POU ACREAGE AND THEIR LEGAL DESCRIPTION:

_____

_____

_____

REMARKS

SKETCH BOX

SIGNATURE(S): _____ DATE: 10/27/90

PUMPAGE INVENTORY

PERMIT #: 40604 CERTIFICATE #: _____

OWNER NAME: _____ MANNER OF USE: IRR

BASIN NAME: _____ BASIN NUMBER: 117

PUMP/MOTOR: _____ ACRES IRR: Ø

WATER MET #: _____ PHOTOS? yes

POU ACREAGE AND THEIR LEGAL DESCRIPTION:

_____

_____

_____

REMARKS

SKETCH BOX

SIGNATURE(S): _____ DATE: 10/26/94

PUMPAGE INVENTORY

PERMIT #: 4~~3~~540, 41, 45-49

CERTIFICATE #: _____

OWNER NAME: _____

MANNER OF USE: IRR

BASIN NAME: Fish Lake

BASIN NUMBER: 117

PUMP/MOTOR: _____

ACRES IRR: _____

WATER MET #: _____

PHOTOS? Yes

POU ACREAGE AND THEIR LEGAL DESCRIPTION:

REMARKS

Acreage West of Highway
in Sec. 26 Approx. 80 acres
in the SE Corner not irrigated

SKETCH BOX

SIGNATURE(S): _____

DATE: 10/26/94

PUMPAGE INVENTORY

PERMIT #: 45517 (?) Sec 4 & Sec 10

CERTIFICATE #: _____

OWNER NAME: _____

MANNER OF USE: _____

BASIN NAME: Fish Lake

BASIN NUMBER: 117

PUMP/MOTOR: _____

ACRES IRR: _____

WATER MET #: _____

PHOTOS? _____

POU ACREAGE AND THEIR LEGAL DESCRIPTION:

REMARKS

All Quarters SW NE, NW SE, SE SE — Irrigated. Somewhat Not 5 acft/ac. Looks like for pasture.

SKETCH BOX

SIGNATURE(S): _____

DATE: 10/26/94

PUMPAGE INVENTORY

PERMIT #: 45517 CERTIFICATE #: _____

OWNER NAME: _____ MANNER OF USE: IRR

BASIN NAME: Fish Lake BASIN NUMBER: 117

PUMP/MOTOR: _____ ACRES IRR: Ø

WATER MET #: _____ PHOTOS? Yes

POU ACREAGE AND THEIR LEGAL DESCRIPTION:

_____

_____

_____

REMARKS

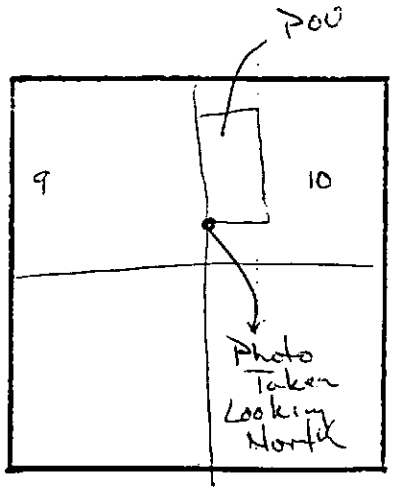

SKETCH BOX

SIGNATURE(S): _____ DATE: 10/26/94

PUMPAGE INVENTORY

PERMIT #: 46174-177 CERTIFICATE #: _____

OWNER NAME: _____ MANNER OF USE: IRR.

BASIN NAME: Fish Lake BASIN NUMBER: 117

PUMP/MOTOR: _____ ACRES IRR: _____

WATER MET #: _____ PHOTOS? _____

POU ACREAGE AND THEIR LEGAL DESCRIPTION:

_____

_____

_____

REMARKS

Irrigating full Pivot in Sec. 34
Also some in N1/2 of NW 1/4
Also some in SW of NE

Check. Permit for permitted acreage.

Changed some from his sec. 3 permit

SKETCH BOX

SIGNATURE(S): _____ DATE: 10/27/94