01384, 01388, 01389

AMENDED (SEE REMARKS)

Filing Serial No. 01390 01391

THE STATE OF NEVADA

PROOF OF APPROPRIATION OF WATER FOR IRRIGATION

Source BRAASE Creek and Tributaries
Name of natural water source (use separate proofs for each major source)

The water is diverted from its source BRAASE Creek Ditches
Name of ditch, flume or pipe line

at the following point(s) SEE ATTACHED
List all points of diversion from this source, appending a sheet if necessary

Describe as being within a 40-acre subdivision of public survey, and by course and distance to a section corner. If on unsurveyed land, it should be stated

(1) Name of claimant Jack G. Taylor, Jr. and James A. Taylor

Address 475 East Moana Lane Reno, NV 89502, County of Washoe

State of Nevada Telephone No. (702) 826-6700

(2) The means of diversion employed Dams, Ditches and Natural Channels
Dam and ditch, pipe line, flume, etc.

(3) The date of the survey of ditch, canal, or pipe line was Unknown

(4) The construction of the ditch or other works was begun N/A

and completed N/A.

(5) The dimensions of the ditch or canal as originally constructed were: Width on bottom varies feet, width on top varies feet, depth varies feet, on a grade of varies feet per thousand feet.

(6) The conduit ~~has~~ (has not) been enlarged.
NOTE—If enlargement or extension of ditch was made, supply information under (7) and (8)

(7) The work of enlargement of the ditch or canal was begun N/A

and completed N/A

(8) The dimensions of the ditch or canal as enlarged are: Width on bottom N/A feet, width on top N/A feet, depth N/A feet, on a grade of N/A feet per thousand feet.

(9) The claimant is (is not) an owner in the above-described conduit.

Full Ownership
If claimant is an owner in the conduit, state interest held on this line

(10) The nature of the title to the land for which the water right is claimed is

Fee Simple
Fee simple, public domain, etc.

(11) Crops of Native Hay, Pasture and Diversified Pasture have been grown upon the land irrigated. (e.g. alfalfa, native hay, grain, orchard, meadow or diversified pasture)

(12) The water has been used for irrigation from January 1 to December 31 of each year.
Day of month Day of month

(13) List the year of priority for acreages irrigated prior to March 1, 1905, from all points of diversion previously described, with corresponding subdivisions, appending extra sheets if necessary.

Year							
1881	2.92	acres in the	SW¼ NE¼	of Sec. 14	T. 35N	R. 61 E.	
"	40.00	acres in the	SE¼ NE¼	of Sec. 14	T. 35N	R. 61 E.	*
1882	39.21	acres in the	NE¼ SE¼	of Sec. 14	T. 35N	R. 61 E.	*
1871	40.00	acres in the	SW¼ NW¼	of Sec. 13	T. 35N	R. 61 E.	*
"	36.26	acres in the	SE¼ NW¼	of Sec. 13	T. 35N	R. 61 E.	
1874	31.53	acres in the	SW¼ NE¼	of Sec. 13	T. 35N	R. 61 E.	
1881	24.05	acres in the	SE¼ NE¼	of Sec. 13	T. 35N	R. 61 E.	
1868	40.00	acres in the	NE¼ SE¼	of Sec. 13	T. 35N	R. 61 E.	*
1869	36.92	acres in the	NW¼ SE¼	of Sec. 13	T. 35N	R. 61 E.	*
"	39.90	acres in the	NE¼ SW¼	of Sec. 13	T. 35N	R. 61 E.	*
"	40.00	acres in the	NW¼ SW¼	of Sec. 13	T. 35N	R. 61 E.	*
1873	35.75	acres in the	Lot 1	of Sec. 18	T. 35N	R. 62 E.	
1875	39.60	acres in the	NE¼ NW¼	of Sec. 18	T. 35N	R. 62 E.	
1896	40.00	acres in the	NW¼ NE¼	of Sec. 18	T. 35N	R. 62 E.	
1896	30.42	acres in the	NE¼ NE¼	of Sec. 18	T. 35N	R. 62 E.	
1874	41.25	acres in the	SE¼ NE¼	of Sec. 18	T. 35N	R. 62 E.	
"	39.60	acres in the	SW¼ NE¼	of Sec. 18	T. 35N	R. 62 E.	
"	39.60	acres in the	SE¼ NW¼	of Sec. 18	T. 35N	R. 62 E.	
1873	34.21	acres in the	Lot 2	of Sec. 18	T. 35N	R. 62 E.	
1875	37.29	acres in the	Lot 3	of Sec. 18	T. 35N	R. 62 E.	*

(14) The maximum acreage irrigated in any year was 2927.79 acres.

(15) The water claimed has (has not) been used for irrigation each and every year since the right was initiated. Strike out one not wanted

(16) The years during which no water was used for irrigation or during which the full water right was not used were N/A

If water was not used, or used in reduced quantity at any time, full information as to causes and duration of non-use should be given, appending a sheet if necessary

(17) The claimant's water right was (was not) recorded in the office of the County Recorder of .....County, said record being at page.....of Book.....of .....and being a claim for.....of water for the irrigation of..... acres of land in the following legal subdivisions:.....

NOTE—Failure to record in the county in no way invalidates a water right, but if ditch or right was so recorded, supply full information under (17)

JACK G. TAYLOR - BRAASE CREEK

POINTS OF DIVERSION:

POD #1 NE¼ SW¼ of Section 10, T 35 N, R 61 E, MDB & M., at a point from which the SE corner of said Section 10 bears S 7° 23' 48" E, 2486.14 feet, POD #2 SE¼ SE¼ of Section 10, T 35 N, R 61 E, MDB &M., at a point from which the SE corner of said Section 10 bears S 59° 15' 10" W, 2570.87 feet, POD#3 NE¼ NW¼ of Section 14, T 35 N, R 61 E, MDB &M., at a point from which the NE corner of said Section 14 bears N 83° 45' 10" W, 1865.50 feet, POD #4 SE¼ NE¼ of Section 14, T 35 N, R 61 E, MDB & M., at a point from which the SE corner of Section 13, T 35 N, R 61 E, MDB & M., bears S 60° 53' 06" E, 6240.00 feet, POD #5 SW¼ NW¼ of Section 13, T 35 N, R 61 E, MDB & M., at a point from which the SE corner of said Section 13 bears S 59° 04' 13" E, 5669.30 feet, POD #6 SE¼ NW¼ of Section 13, T 35 N, R 61 E, MDB & M., at a point from which the SE corner of said Section 13 bears S 48° 30' 00" E, 4273.10 feet.

(13) List the year of priority for acreages irrigated prior to March 1, 1905, from all points of diversion previously described, with corresponding subdivisions, appending extra sheets if necessary.

Year	Acres	Subdivision	Sec.	T.	R.	
1875	40.00	NE¼ SW¼	18	35N	62 E.	*
"	40.00	NW¼ SE¼	18	35N	62 E.	*
"	40.00	NE¼ SE¼	18	35N	62 E.	*
"	40.00	SE¼ SE¼	18	35N	62 E.	*
"	40.00	SW¼ SE¼	18	35N	62 E.	*
1874	39.61	SE¼ SW¼	18	35N	62 E.	*
1896	20.10	NW¼ NW¼	17	35N	62 E.	
"	28.22	NE¼ NW¼	17	35N	62 E.	
1875	32.62	NW¼ NE¼	17	35N	62 E.	
"	29.75	NE¼ NE¼	17	35N	62 E.	
1869	24.20	SE¼ NE¼	17	35N	62 E.	
"	23.59	SW¼ NE¼	17	35N	62 E.	
1875	26.55	SE¼ NW¼	17	35N	62 E.	
"	31.18	SW¼ NW¼	17	35N	62 E.	*
"	40.00	NW¼ SW¼	17	35N	62 E.	*
"	40.00	NE¼ SW¼	17	35N	62 E.	*
1869	40.00	NW¼ SE¼	17	35N	62 E.	*
"	40.00	NE¼ SE¼	17	35N	62 E.	*
1875	40.00	SE¼ SE¼	17	35N	62 E.	*
"	38.67	SW¼ SE¼	17	35N	62 E.	*
"	39.32	SE¼ SW¼	17	35N	62 E.	*
Year						
"	40.00	SW¼ SW¼	17	35N	62 E.	*
1873	39.40	NW¼ NW¼	20	35N	62 E.	*
"	37.02	NE¼ NW¼	20	35N	62 E.	*
"	38.09	NW¼ NE¼	20	35N	62 E.	*
1867	39.24	NE¼ NE¼	20	35N	62 E.	*
1881	23.00	NW¼ NW¼	16	35N	62 E.	
"	26.16	NE¼ NW¼	16	35N	62 E.	
"	18.26	NW¼ NE¼	16	35N	62 E.	
"	6.87	NE¼ NE¼	16	35N	62 E.	*
"	27.61	SE¼ NE¼	16	35N	62 E.	*
"	36.80	SW¼ NE¼	16	35N	62 E.	
"	28.23	SE¼ NW¼	16	35N	62 E.	
"	25.50	SW¼ NW¼	16	35N	62 E.	
"	39.55	NW¼ SW¼	16	35N	62 E.	*
"	31.60	NE¼ SW¼	16	35N	62 E.	*
"	34.94	NW¼ SE¼	16	35N	62 E.	*

(13) List the year of priority for acreages irrigated prior to March 1, 1905, from all points of diversion previously described, with corresponding subdivisions, appending extra sheets if necessary.

Year							
1881	32.41	NE¼ SE¼	16	35N	62	E.	*
"	16.05	SE¼ SE¼	16	35N	62	E.	*
"	38.10	SW¼ SE¼	16	35N	62	E.	*
"	34.13	SE¼ SW¼	16	35N	62	E.	*
"	31.32	SW¼ SW¼	16	35N	62	E.	*
1873	29.71	NW¼ NW¼	21	35N	62	E.	*
"	36.78	NE¼ NW¼	21	35N	62	E.	*
1869	32.45	NW¼ NE¼	21	35N	62	E.	*
"	13.16	NE¼ NE¼	21	35N	62	E.	*
"	34.80	SE¼ NE¼	21	35N	62	E.	*
"	39.37	SW¼ NE¼	21	35N	62	E.	*
1873	27.51	SE¼ NW¼	21	35N	62	E.	*
"	14.74	NE¼ SW¼	21	35N	62	E.	*
"	4.47	NW¼ SE¼	21	35N	62	E.	*
"	0.03	NE¼ SE¼	21	35N	62	E.	*
1899	33.97	SW¼ NW¼	15	35N	62	E.	*
"	8.53	SE¼ NW¼	15	35N	62	E.	*
"	10.55	SW¼ NE¼	15	35N	62	E.	*
"	0.88	SE¼ NE¼	15	35N	62	E.	*
"	12.71	NE¼ SE¼	15	35N	62	E.	*
"	15.73	NW¼ SE¼	15	35N	62	E.	*
Year							
"	20.73	NE¼ SW¼	15	35N	62	E.	*
"	16.99	NW¼ SW¼	15	35N	62	E.	*
"	23.83	SW¼ SW¼	15	35N	62	E.	*
"	18.39	SE¼ SW¼	15	35N	62	E.	*
"	16.94	SW¼ SE¼	15	35N	62	E.	*
"	16.49	SE¼ SE¼	15	35N	62	E.	*
1895	15.84	NW¼ SW¼	14	35N	62	E.	*
"	24.96	NE¼ SW¼	14	35N	62	E.	*
"	8.14	SE¼ SW¼	14	35N	62	E.	*
"	0.77	SW¼ SW¼	14	35N	62	E.	*
1898	37.67	NW¼ NW¼	22	35N	62	E.	*
"	38.80	NE¼ NW¼	22	35N	62	E.	*
"	11.23	NW¼ NE¼	22	35N	62	E.	*
"	15.38	NE¼ NE¼	22	35N	62	E.	*
"	23.44	SE¼ NE¼	22	35N	62	E.	*
"	30.34	SW¼ NE¼	22	35N	62	E.	*

BRAASE CREEK & TRIBUTARIES

(13) List the year of priority for acreages irrigated prior to March 1, 1905, from all points of diversion previously described, with corresponding subdivisions, appending extra sheets if necessary.

1898 (Year), 22.61 acres in the SE¼ NW¼ of Sec. 22, T. 35N, R. 62 E. *

", 26.87 acres in the SW¼ NW¼ of Sec. 22, T. 35N, R. 62 E. *

", 1.01 acres in the NW¼ SW¼ of Sec. 22, T. 35N, R. 62 E. *

", 13.90 acres in the NE¼ SW¼ of Sec. 22, T. 35N, R. 62 E. *

", 35.26 acres in the NW¼ SE¼ of Sec. 22, T. 35N, R. 62 E. *

", 40.00 acres in the NE¼ SE¼ of Sec. 22, T. 35N, R. 62 E. *

", 32.16 acres in the SE¼ SE¼ of Sec. 22, T. 35N, R. 62 E. *

", 18.95 acres in the SW¼ SE¼ of Sec. 22, T. 35N, R. 62 E. *

", 14.47 acres in the SE¼ SW¼ of Sec. 22, T. 35N, R. 62 E. *

", 0.63 acres in the SW¼ SW¼ of Sec. 22, T. 35N, R. 62 E. *

........, ...acres in the ....of Sec........, T........, R........E.

........, ...acres in the ....of Sec........, T........, R........E.

........, ...acres in the ....of Sec........, T........, R........E.

........, ...acres in the ....of Sec........, T........, R........E.

........, ...acres in the ....of Sec........, T........, R........E.

........, ...acres in the ....of Sec........, T........, R........E.

........, ...acres in the ....of Sec........, T........, R........E.

........, ...acres in the ....of Sec........, T........, R........E.

........, ...acres in the ....of Sec........, T........, R........E.

........, ...acres in the ....of Sec........, T........, R........E.

.... (Year), ...acres in the ....of Sec........, T........, R........E.

........, ...acres in the ....of Sec........, T........, R........E.

........, ...acres in the ....of Sec........, T........, R........E.

........, ...acres in the ....of Sec........, T........, R........E.

........, ...acres in the ....of Sec........, T........, R........E.

........, ...acres in the ....of Sec........, T........, R........E.

........, ...acres in the ....of Sec........, T........, R........E.

........, ...acres in the ....of Sec........, T........, R........E.

........, ...acres in the ....of Sec........, T........, R........E.

........, ...acres in the ....of Sec........, T........, R........E.

........, ...acres in the ....of Sec........, T........, R........E.

........, ...acres in the ....of Sec........, T........, R........E.

........, ...acres in the ....of Sec........, T........, R........E.

........, ...acres in the ....of Sec........, T........, R........E.

........, ...acres in the ....of Sec........, T........, R........E.

........, ...acres in the ....of Sec........, T........, R........E.

........, ...acres in the ....of Sec........, T........, R........E.

(18) Water from the source given and through the works described is also used for the following purposes other than irrigation: Stockwater

(19) The character of the soil is Sandy, Gravelly (Sandy, gravelly, loam) A continuous flow of 3 cubic feet of water per second has been used to irrigate each 100 acres of land and 5 acre-feet per acre per annum have been used to irrigate the crops.

(20) Remarks: PLEASE NOTE: *MEANS WATERS ARE CO-MINGLED.

This Proof hereby amends Proof Numbers 01384, 01388, 01390 and 01391 as they pertain to lands now owned by the Claimant.

The undersigned, being first duly sworn, deposes and says that the facts relative to the appropriation of water by Jack G Taylor, Jr. and James A. Taylor are full and correct to the best of his knowledge and belief. Deponent is the Attorney for the Claimants

If proof is not made by claimant, deponent should state on this line by virtue of what authority he represents the claimant

Stewart R. Wilson

OF WILSON and BARROWS, LTD.

Telephone No. (702) 738-7271

Subscribed and sworn to before me this 9th day of February, 19 89

Judith A. Stramel

Notary Public in and for the County of Elko

My commission expires

JUDITH A. STRAMEL
Notary Public-State of Nevada
Elko County, Nevada
App. Expires 1-26-92

$50 FILING FEE MUST ACCOMPANY PROOF

(Rev. 10-83)

4316

'89 OCT 25 P3:00

RECEIVED
STATE ENGINEERS OFFICE

01384, 01388, 01389

AMENDED (SEE REMARKS)

Filing Serial No. 01390, 01391

THE STATE OF NEVADA

PROOF OF APPROPRIATION OF WATER FOR IRRIGATION

Source Steele Creek and Tributaries

Name of natural water source (use separate proofs for each major source)

The water is diverted from its source Steele Creek Ditch

Name of ditch, flume or pipe line

at the following point(s) SEE ATTACHED

List all points of diversion from this source, appending a sheet if necessary

Describe as being within a 40-acre subdivision of public survey, and by course and distance to a section corner. If on unsurveyed land, it should be stated

(1) Name of claimant Jack G. Taylor, Jr. and James A. Taylor

Address 475 East Moana Lane Reno, NV. 89502, County of Washoe

State of Nevada Telephone No. (702) 826-6700

(2) The means of diversion employed Dams, Ditches and Natural Channels

Dam and ditch, pipe line, flume, etc.

(3) The date of the survey of ditch, canal, or pipe line was Unknown

(4) The construction of the ditch or other works was begun N/A

and completed N/A

(5) The dimensions of the ditch or canal as originally constructed were: Width on bottom varies feet, width on top varies feet, depth varies feet, on a grade of varies feet per thousand feet.

(6) The conduit ~~has~~ (has not) been enlarged.

NOTE—If enlargement or extension of ditch was made, supply information under (7) and (8)

(7) The work of enlargement of the ditch or canal was begun N/A

and completed N/A

(8) The dimensions of the ditch or canal as enlarged are: Width on bottom N/A feet, width on top N/A feet, depth N/A feet, on a grade of N/A feet per thousand feet.

(9) The claimant is (~~is not~~) an owner in the above-described conduit.

Full Owner

If claimant is an owner in the conduit, state interest held on this line

(10) The nature of the title to the land for which the water right is claimed is

Fee Simple

Fee simple, public domain, etc.

(11) Crops of Native Hay, Pasture and Diversified Pasture have been grown upon the land irrigated. (e.g. alfalfa, native hay, grain, orchard, meadow or diversified pasture)

(12) The water has been used for irrigation from January 1 to December 31 of each year.

Day of month Day of month

(13) List the year of priority for acreages irrigated prior to March 1, 1905, from all points of diversion previously described, with corresponding subdivisions, appending extra sheets if necessary.

1881 (Year), 5.71 acres in the SW¼ NE¼ of Sec. 14, T. 35N, R. 61 E.
" , 40.00 acres in the SE¼ NE¼ of Sec. 14, T. 35N, R. [illegible]
1882, 39.21 acres in the NE¼ SE¼ of Sec. 14, T. 35N, R. 61 E.*
1881, 19.31 acres in the NW¼ SE¼ of Sec. 14, T. 35N, R. 61 E.
", 2.35 acres in the SW¼ SE¼ of Sec. 14, T. 35N, R. 61 E.
1869, 23.77 acres in the SE¼ SE¼ of Sec. 14, T. 35N, R. 61 E.
1871, 40.00 acres in the SW¼ NW¼ of Sec. 13, T. 35N, R. 61 E.*
1869, 40.00 acres in the NW¼ SW¼ of Sec. 13, T. 35N, R. 61 E.*
", 39.90 acres in the NE¼ SW¼ of Sec. 13, T. 35N, R. 61 E.*
", 36.92 acres in the NW¼ SE¼ of Sec. 13, T. 35N, R. 61 E.*
1868, 40.00 acres in the NE¼ SE¼ of Sec. 13, T. 35N, R. 61 E.*
", 40.00 acres in the SE¼ SE¼ of Sec. 13, T. 35N, R. 61 E.
1869, 38.75 acres in the SW¼ SE¼ of Sec. 13, T. 35N, R. 61 E.
", 36.66 acres in the SE¼ SW¼ of Sec. 13, T. 35N, R. 61 E.
", 34.58 acres in the SW¼ SW¼ of Sec. 13, T. 35N, R. 61 E.
1875, 37.29 acres in the Lot 3 of Sec. 18, T. 35N, R. 62 E.*
", 40.00 acres in the NE¼ SW¼ of Sec. 18, T. 35N, R. 62 E.*
", 40.00 acres in the NW¼ SE¼ of Sec. 18, T. 35N, R. 62 E.*
", 40.00 acres in the NE¼ SE¼ of Sec. 18, T. 35N, R. 62 E.*
", 40.00 acres in the SE¼ SE¼ of Sec. 18, T. 35N, R. 62 E.*

(14) The maximum acreage irrigated in any year was 2643.19 acres.

(15) The water claimed has (~~has not~~) been used for irrigation each and every year since the right was initiated. Strike out one not wanted

(16) The years during which no water was used for irrigation or during which the full water right was not used were N/A

If water was not used, or used in reduced quantity at any time, full information as to causes and duration of non-use should be given, appending a sheet if necessary

(17) The claimant's water right was (was not) recorded in the office of the County Recorder of ..... County, said record being at page ..... of Book ..... of ....., and being a claim for ..... of water for the irrigation of ..... acres of land in the following legal subdivisions: .....

NOTE—Failure to record in the county in no way invalidates a water right, but if ditch or right was so recorded, supply full information under (17)

JACK G. TAYLOR

POINTS OF DIVERSION - STEELE CREEK

POD #1 SW¼ NE¼ of Section 14, T 35 N, R 61 E, MDB & M., at a point from which the NW corner of said Section 14 bears N 52° 45' 11" W, 3965.41 feet, POD #2 SE¼ NE¼ of Section 14, T 35 N, R 61 E, MDB & M., at a point from which the NW corner of said Section 14 bears N 62° 54' 09" W, 4745.41 feet, POD #3 NE¼ SW¼ of Section 13, T 35 N, R 61 E, MDB & M., at a point from which the SE corner of said Section 13 bears S 55° 22' 00" E, 3335.30 feet, POD #4 NW¼ SE¼ of Section 13, T 35 N, R 61 E, MDB & M., at a point from which the SE corner of said Section 13 bears S 47° 53' 21" E, 2401.69 feet, POD #5 Lot 3 of Section 18, T 35 N, R 62 E, MDB & M., at a point from which the SW corner of said Section 18 bears S 21° 34' 00" W, 1471.28 feet.

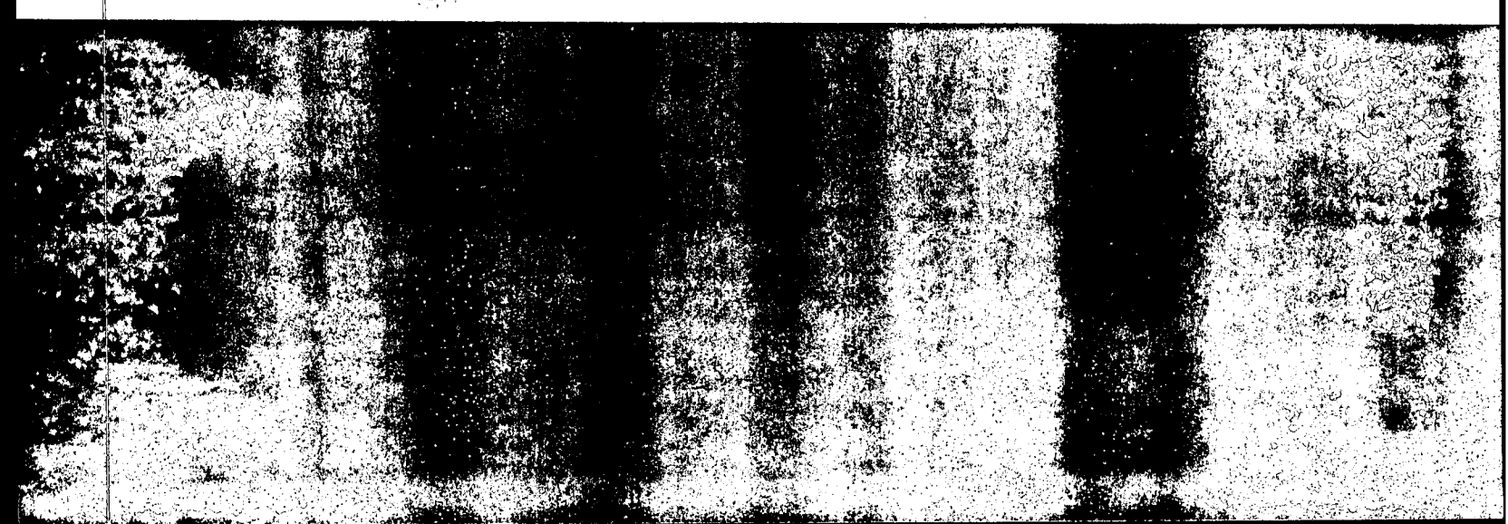

STEELE CREEK & TRIBUTARIES

(13) List the year of priority for acreages irrigated prior to March 1, 1905, from all points of diversion previously described, with corresponding subdivisions, appending extra sheets if necessary.

Year								
1875	40.00	acres in the	SW¼ SE¼	of Sec.	18	T. 35N	R. 62	E.*
1874	39.61	acres in the	SE¼ SW¼	of Sec.	18	T. 35N	R. 62	E.*
1869	36.87	acres in the	Lot 4	of Sec.	18	T. 35N	R. 62	E.
1869	37.12	acres in the	Lot 1	of Sec.	19	T. 35N	R. 62	E.
"	39.65	acres in the	NE¼ NW¼	of Sec.	19	T. 35N	R. 62	E.
"	39.60	acres in the	NW¼ NE¼	of Sec.	19	T. 35N	R. 62	E.
"	40.00	acres in the	NE¼ NE¼	of Sec.	19	T. 35N	R. 62	E.
"	40.00	acres in the	SE¼ NE¼	of Sec.	19	T. 35N	R. 62	E.
"	40.00	acres in the	SW¼ NE¼	of Sec.	19	T. 35N	R. 62	E.
"	40.00	acres in the	SE¼ NW¼	of Sec.	19	T. 35N	R. 62	E.
"	37.72	acres in the	Lot 2	of Sec.	19	T. 35N	R. 62	E.
1875	40.00	acres in the	NW¼ SW¼	of Sec.	17	T. 35N	R. 62	E.*
"	40.00	acres in the	NE¼ SW¼	of Sec.	17	T. 35N	R. 62	E.*
1869	40.00	acres in the	NW¼ SE¼	of Sec.	17	T. 35N	R. 62	E.*
"	40.00	acres in the	NE¼ SE¼	of Sec.	17	T. 35N	R. 62	E.*
1875	40.00	acres in the	SE¼ SE¼	of Sec.	17	T. 35N	R. 62	E.*
"	38.67	acres in the	SW¼ SE¼	of Sec.	17	T. 35N	R. 62	E.*
"	39.32	acres in the	SE¼ SW¼	of Sec.	17	T. 35N	R. 62	E.*
"	40.00	acres in the	SW¼ SW¼	of Sec.	17	T. 35N	R. 62	E.*
1873	39.40	acres in the	NW¼ NW¼	of Sec.	20	T. 35N	R. 62	E.*
"	37.02	acres in the	NE¼ NW¼	of Sec.	20	T. 35N	R. 62	E.*
Year								
"	38.09	acres in the	NW¼ NE¼	of Sec.	20	T. 35N	R. 62	E.*
1869	39.24	acres in the	NE¼ NE¼	of Sec.	20	T. 35N	R. 62	E.*
1873	40.00	acres in the	SE¼ NE¼	of Sec.	20	T. 35N	R. 62	E.
1869	41.35	acres in the	SW¼ NE¼	of Sec.	20	T. 35N	R. 62	E.
1873	39.70	acres in the	SE¼ NW¼	of Sec.	20	T. 35N	R. 62	E.
"	40.00	acres in the	SW¼ NW¼	of Sec.	20	T. 35N	R. 62	E.
"	9.74	acres in the	NW¼ SW¼	of Sec.	20	T. 35N	R. 62	E.
"	3.09	acres in the	NE¼ SW¼	of Sec.	20	T. 35N	R. 62	E.
"	2.65	acres in the	NW¼ SE¼	of Sec.	20	T. 35N	R. 62	E.
"	9.45	acres in the	NE¼ SE¼	of Sec.	20	T. 35N	R. 62	E.
1881	39.55	acres in the	NW¼ SW¼	of Sec.	16	T. 35N	R. 62	E.*
"	31.60	acres in the	NE¼ SW¼	of Sec.	16	T. 35N	R. 62	E.*
"	31.32	acres in the	SW¼ SW¼	of Sec.	16	T. 35N	R. 62	E.*
"	34.13	acres in the	SE¼ SW¼	of Sec.	16	T. 35N	R. 62	E.*
"	38.10	acres in the	SW¼ SE¼	of Sec.	16	T. 35N	R. 62	E.*
"	16.05	acres in the	SE¼ SE¼	of Sec.	16	T. 35N	R. 62	E.*

STEELE CREEK & TRIBUTARIES

(13) List the year of priority for acreages irrigated prior to March 1, 1905, from all points of diversion previously described, with corresponding subdivisions, appending extra sheets if necessary.

Year	Acres	Subdivision	Sec.	T.	R.	
1873	29.71	NW¼ NW¼	21	35N	62	E.*
"	36.78	NE¼ NW¼	21	35N	62	E.*
1869	32.45	NW¼ NE¼	21	35N	62	E.*
"	13.16	NE¼ NE¼	21	35N	62	E.*
"	34.80	SE¼ NE¼	21	35N	62	E.*
"	39.37	SW¼ NE¼	21	35N	62	E.*
1873	27.51	SE¼ NW¼	21	35N	62	E.*
"	39.48	SW¼ NW¼	21	35N	62	E.
"	12.74	NW¼ SW¼	21	35N	62	E.
"	14.74	NE¼ SW¼	21	35N	62	E.*
"	4.47	NW¼ SE¼	21	35N	62	E.*
"	0.03	NE¼ SE¼	21	35N	62	E.*
1899	23.83	SW¼ SW¼	15	35N	62	E.*
1899	18.00	SE¼ SW¼	15	35N	62	E.*
1898	37.67	NW¼ NW¼	22	35N	62	E.*
"	38.80	NE¼ NW¼	22	35N	62	E.*
"	11.23	NW¼ NE¼	22	35N	62	E.*
"	15.29	NE¼ NE¼	22	35N	62	E.*
"	23.44	SE¼ NE¼	22	35N	62	E.*
"	30.34	SW¼ NE¼	22	35N	62	E.*
"	22.61	SE¼ NW¼	22	35N	62	E.*
Year						
"	26.87	SW¼ NW¼	22	35N	62	E.*
"	1.01	NW¼ SW¼	22	35N	62	E.*
"	13.90	NE¼ SW¼	22	35N	62	E.*
"	35.26	NW¼ SE¼	22	35N	62	E.*
"	40.00	NE¼ SE¼	22	35N	62	E.*
"	32.16	SE¼ SE¼	22	35N	62	E.*
"	18.95	SW¼ SE¼	22	35N	62	E.*
"	14.47	SE¼ SW¼	22	35N	62	E.*
"	0.63	SW¼ SW¼	22	35N	62	E.*
						E.
						E.
						E.
						E.
						E.
						E.
						E.

(18) Water from the source given and through the works described is also used for the following purposes other than irrigation: Stockwater

(19) The character of the soil is Sandy, Gravelly (Sandy, gravelly, loam) A continuous flow of 3 cubic feet of water per second has been used to irrigate each 100 acres of land and 5 acre-feet per acre per annum have been used to irrigate the crops.

(20) Remarks: PLEASE NOTE *MEANS WATERS ARE CO-MINGLED

This Proof hereby amends Proof Numbers 01384, 01388, 01390, 01391 and 01389 as they pertain to lands now owned by the Claimant.

The undersigned, being first duly sworn, deposes and says that the facts relative to the appropriation of water by Jack G. Taylor, Jr. and James A. Taylor are full and correct to the best of his knowledge and belief. Deponent is the Attorney for the Claimants.

If proof is not made by claimant, deponent should state on this line by virtue of what authority he represents the claimant

Stewart R. Wilson
OF WILSON and BARROWS, LTD.

Telephone No. (702) 738-7271

Subscribed and sworn to before me this 9th day of February, 19 89

Judith A. Stramel

Notary Public in and for the County of Elko

My commission expires

JUDITH A. STRAMEL
Notary Public-State of Nevada
Elko County, Nevada
App. Expires 1-26-92

$50 FILING FEE MUST ACCOMPANY PROOF

(Rev. 10-83)

4316

'89 OCT 25 P3:01

RECEIVED
STATE ENGINEERS OFFICE

(01384) 01388, 01389

AMENDED (SEE REMARKS)

Filing Serial No. 01390, 01391

THE STATE OF NEVADA

PROOF OF APPROPRIATION OF WATER FOR IRRIGATION

Source Natural Runoff in a Collection Ditch

Name of natural water source (use separate proofs for each major source)

The water is diverted from its source A Collection Ditch

Name of ditch, flume or pipe line

at the following point(s) NE¼ NE¼ of Section 16, T 35 N, R 62 E, MDB & M., at

List all points of diversion from this source, appending a sheet if necessary

a point from which the NE corner of said Section 16 bears N 40° 48' 00" E,

Describe as being within a 40-acre subdivision of public survey, and by course and distance to a section corner. If on unsurveyed

160.00 feet.

land, it should be stated

(1) Name of claimant Jack G. Taylor, Jr. and James A. Taylor

Address 475 East Moana Lane Reno, Nevada 89502, County of Washoe

State of Nevada Telephone No. (702) 826-6700

(2) The means of diversion employed Collection Ditch, Dams, Ditches & Natural Channels

Dam and ditch, pipe line, flume, etc.

(3) The date of the survey of ditch, canal, or pipe line was Unknown

(4) The construction of the ditch or other works was begun N/A

and completed N/A

(5) The dimensions of the ditch or canal as originally constructed were: Width on bottom varies feet, width on top varies feet, depth varies feet, on a grade of varies feet per thousand feet.

(6) The conduit ~~has~~ (has not) been enlarged.

NOTE—If enlargement or extension of ditch was made, supply information under (7) and (8)

(7) The work of enlargement of the ditch or canal was begun N/A

and completed N/A

(8) The dimensions of the ditch or canal as enlarged are: Width on bottom N/A feet, width on top N/A feet, depth N/A feet, on a grade of N/A feet per thousand feet.

(9) The claimant is (~~is not~~) an owner in the above-described conduit.

Full Owner

If claimant is an owner in the conduit, state interest held on this line

(10) The nature of the title to the land for which the water right is claimed is

Fee Simple

Fee simple, public domain, etc.

(11) Crops of Diversified Pasture, Pasture and Native Hay have been grown upon the land irrigated. (e.g. alfalfa, native hay, grain, orchard, meadow or diversified pasture)

(12) The water has been used for irrigation from January 1 to December 31 of each year.

Day of month Day of month

(13) List the year of priority for acreages irrigated prior to March 1, 1905, from all points of diversion previously described, with corresponding subdivisions, appending extra sheets if necessary.

1881 (Year), 6.87 acres in the NE¼ NE¼ of Sec. 16, T. 35N, R. 62 E.*
" , 27.61 acres in the SE¼ NE¼ of Sec. 16, T. 35N, R. 62 E.*
1899 , 32.25 acres in the NW¼ NW¼ of Sec. 15, T. 35N, R. 62 E.
" , 33.97 acres in the SW¼ NW¼ of Sec. 15, T. 35N, R. 62 E.*
" , 8.53 acres in the SE¼ NW¼ of Sec. 15, T. 35N, R. 62 E.*
" , 10.55 acres in the SW¼ NE¼ of Sec. 15, T. 35N, R. 62 E.*
" , 0.88 acres in the SE¼ NE¼ of Sec. 15, T. 35N, R. 62 E.*
" , 12.71 acres in the NE¼ SE¼ of Sec. 15, T. 35N, R. 62 E.*
" , 15.73 acres in the NW¼ SE¼ of Sec. 15, T. 35N, R. 62 E.*
" , 20.73 acres in the NE¼ SW¼ of Sec. 15, T. 35N, R. 62 E.*
" , 16.99 acres in the NW¼ SW¼ of Sec. 15, T. 35N, R. 62 E.*
" , 23.83 acres in the SW¼ SW¼ of Sec. 15, T. 35N, R. 62 E.*
" , 18.39 acres in the SE¼ SW¼ of Sec. 15, T. 35N, R. 62 E.*
" , 16.94 acres in the SW¼ SE¼ of Sec. 15, T. 35N, R. 62 E.*
" , 16.49 acres in the SE¼ SE¼ of Sec. 15, T. 35N, R. 62 E.*
1895 , 15.84 acres in the NW¼ SW¼ of Sec. 14, T. 35N, R. 62 E.*
" , 24.96 acres in the NE¼ SW¼ of Sec. 14, T. 35N, R. 62 E.*
" , 8.14 acres in the SE¼ SW¼ of Sec. 14, T. 35N, R. 62 E.*
" , 0.77 acres in the SW¼ SW¼ of Sec. 14, T. 35N, R. 62 E.*
1898 , 37.67 acres in the NW¼ NW¼ of Sec. 22, T. 35N, R. 62 E.*

(14) The maximum acreage irrigated in any year was 646.28 acres.

(15) The water claimed has (~~has not~~) been used for irrigation each and every year since the right was initiated. Strike out one not wanted

(16) The years during which no water was used for irrigation or during which the full water right was not used were N/A

If water was not used, or used in reduced quantity at any time, full information as to causes and duration of non-use should be given, appending a sheet if necessary

(17) The claimant's water right was (was not) recorded in the office of the County Recorder of ..... County, said record being at page ..... of Book ..... of ....., and being a claim for ..... of water for the irrigation of ..... acres of land in the following legal subdivisions: .....

NOTE—Failure to record in the county in no way invalidates a water right, but if ditch or right was so recorded, supply full information under (17)

NATURAL RUNOFF & COLLECTION DITCH

(13) List the year of priority for acreages irrigated prior to March 1, 1905, from all points of diversion previously described, with corresponding subdivisions, appending extra sheets if necessary.

1898 (Year), 38.80 acres in the NE¼ NW¼ of Sec. 22, T. 35N, R. 62 E.*
" , 11.23 acres in the NW¼ NE¼ of Sec. 22, T. 35N, R. 62 E.*
" , 15.38 acres in the NE¼ NE¼ of Sec. 22, T. 35N, R. 62 E.*
" , 23.44 acres in the SE¼ NE¼ of Sec. 22, T. 35N, R. 62 E.*
" , 30.34 acres in the SW¼ NE¼ of Sec. 22, T. 35N, R. 62 E.*
" , 22.61 acres in the SE¼ NW¼ of Sec. 22, T. 35N, R. 62 E.*
" , 26.87 acres in the SW¼ NW¼ of Sec. 22, T. 35N, R. 62 E.*
" , 8.78 acres in the NE¼ SW¼ of Sec. 22, T. 35N, R. 62 E.*
" , 35.26 acres in the NW¼ SE¼ of Sec. 22, T. 35N, R. 62 E.*
" , 40.00 acres in the NE¼ SE¼ of Sec. 22, T. 35N, R. 62 E.*
" , 32.16 acres in the SE¼ SE¼ of Sec. 22, T. 35N, R. 62 E.*
" , 11.56 acres in the SW¼ SE¼ of Sec. 22, T. 35N, R. 62 E.*
, acres in the of Sec., T., R. E.
, acres in the of Sec., T., R. E.
, acres in the of Sec., T., R. E.
, acres in the of Sec., T., R. E.
, acres in the of Sec., T., R. E.
, acres in the of Sec., T., R. E.
, acres in the of Sec., T., R. E.
, acres in the of Sec., T., R. E.
, acres in the of Sec., T., R. E.
(Year), acres in the of Sec., T., R. E.
, acres in the of Sec., T., R. E.
, acres in the of Sec., T., R. E.
, acres in the of Sec., T., R. E.
, acres in the of Sec., T., R. E.
, acres in the of Sec., T., R. E.
, acres in the of Sec., T., R. E.
, acres in the of Sec., T., R. E.
, acres in the of Sec., T., R. E.
, acres in the of Sec., T., R. E.
, acres in the of Sec., T., R. E.
, acres in the of Sec., T., R. E.
, acres in the of Sec., T., R. E.
, acres in the of Sec., T., R. E.
, acres in the of Sec., T., R. E.
, acres in the of Sec., T., R. E.

(18) Water from the source given and through the works described is also used for the following purposes other than irrigation: Stockwater

(19) The character of the soil is Sandy, Gravelly, Loam continuous flow of 3 cubic feet of water per second has been used to irrigate each 100 acres of land and 5 acre-feet per acre per annum have been used to irrigate the crops.

(Sandy, gravelly, loam.)

(20) Remarks: PLEASE NOTE: *MEANS WATERS ARE CO-MINGLED

This Proof hereby amends Proof Number 01388 as it pertains to lands now owned by the Claimant.

The undersigned, being first duly sworn, deposes and says that the facts relative to the appropriation of water by James G. Taylor, Jr. and James A. Taylor are full and correct to the best of his knowledge and belief. Deponent is the Attorney for the Claimants.

If proof is not made by claimant, deponent should state on this line by virtue of what authority he represents the claimant

Stewart R. Wilson
OF WILSON and BARROWS, LTD.

Telephone No. (702) 738-7271

Subscribed and sworn to before me this 9th day of February, 1989

Judith A. Stramel

Notary Public in and for the County of Elko

My commission expires

JUDITH A. STRAMEL
Notary Public-State of Nevada
Elko County, Nevada
App. Expires 1-26-92

$50 FILING FEE MUST ACCOMPANY PROOF

(Rev. 10-83)

4316

'89 OCT 25 P3:01

RECEIVED
STATE ENGINEERS OFFICE

Filing Serial No. 01384

THE STATE OF NEVADA

PROOF OF APPROPRIATION OF WATER FOR IRRIGATION

From Steele Creek, and Gibbs Ditch No. 5 or 12,
Name of natural water source

Through Woods' Creek, Noble Creek, Steele Ditch No. 1 and brahnhes of
Name of ditch, flume, or pipe line
Steele Creek, to a dam in S½ of NE¼ of Sec. 20, T. 35 N., R 62 E.
W. B. GIBBS, the undersigned, being first duly sworn, deposes and says that the facts relative to the appropriation of water by himself
are full and correct to the best of his knowledge and belief.

If proof is not made by claimant, deponent should state on this line by virtue of what authority he represents the claimant

(1) Name of claimant W. B. GIBBS,
Address Wells, County of Elko,
State of Nevada.

(2) The means of diversion employed dams and ditches.
Dam and ditch, pipe line, flume, etc.

(3) The date of the survey of ditch, canal, or pipe line was constructed without being surveyed

(4) The construction of the ditch or other works was begun About May 1873,
and completed in May 1873.

(5) The dimensions of the ditch or canal as originally constructed were: Width on bottom Two (2) feet, width on top 3 feet, depth 1 feet, on a grade of 4 feet per thousand feet.

(6) The conduit ~~has~~ (has not) been enlarged, but another ditch of same dimensions
NOTE—If enlargement or extension of ditch was made, supply information under (7) and (8)
was made near it the following year.

(7) The work of enlargement of the ditch or canal was begun
and completed

(8) The dimensions of the ditch or canal as enlarged are: Width on bottom feet, width on top feet, depth feet, on a grade of feet per thousand feet.

(9) The claimant is (~~is not~~) an owner in the above-described conduit.
The claimant is sole owner in the above described conduit.
If claimant is an owner in the conduit, state interest held on this line

(10) The nature of the title to the land for which the water right is claimed is Title in fee,
Patent from State.

(11) Crops of wild grass and hay, timothy, redtop and clover,
have been grown upon the land irrigated.

(12) The water has been used for irrigation from about April 15 (Day of month) to September 1st. (Day of month) of each year.

(13) The water was first used for irrigation by claimant or his grantors ~~or~~ and predecessors in interest, about the year 1873
when 35 acres were irrigated in the SE¼ of NE¼ of Sec. Twenty (20),
T. 35 N., R. 62 E., M.D.M. and about 60 acres in the S½ of NW¼ of Sec. 21, T. 35 N., R 62 E.M.D.M. In addition to the irrigation by and thru these two ditches extensive lands were irrigated from ditches No. 10 and No. 11 constructed in the year 1883.

(See Remarks). Ditches No. 5 or 12 also irrigate pasture lands.

(14) The additional number of acres first irrigated in subsequent years was as follows:

...., ...acres in the....of Sec...., T...., R....E.
Year

...., ...acres in the....of Sec...., T...., R....E.

...., ...acres in the....of Sec...., T...., R....E.

...., ...acres in the....of Sec...., T...., R....E.

...., ...acres in the....of Sec...., T...., R....E.

...., ...acres in the....of Sec...., T...., R....E.

...., ...acres in the....of Sec...., T...., R....E.

...., ...acres in the....of Sec...., T...., R....E.

...., ...acres in the....of Sec...., T...., R....E.

...., ...acres in the....of Sec...., T...., R....E.

...., ...acres in the....of Sec...., T...., R....E.

...., ...acres in the....of Sec...., T...., R....E.

...., ...acres in the....of Sec...., T...., R....E.

...., ...acres in the....of Sec...., T...., R....E.

Remarks: ....
Append a sheet if necessary

....

....

....

(15) The maximum acreage irrigated in any year was about 115 acres.

(16) The water claimed has (~~has not~~) been used for irrigation each and every year since the right was initiated.
Strike out one not wanted

(17) The years during which no water was used for irrigation or during which the full water right was not used were....
If water was not used, or used in reduced quantity at any time, full information as to causes and duration

....
of non-use should be given, appending a sheet if necessary

(18) The claimant's water right was (was not) recorded in the office of the County Recorder of ....County, said record being at page....of Book....of ...., and being a claim for....

....of water for the irrigation of....

acres of land in the following legal subdivisions:....

....

....

....

....

....

....

NOTE—Failure to record in the county in no way invalidates a water right, but if ditch or right was so recorded, supply full information under (19)

(19) The map provided by the State Engineer and attached hereto as a part of this proof is hereby accepted as correctly showing the ditch lines or irrigation works diverting or conveying the water claimed and the lands irrigated, with certain exceptions.

(20) Water from the source given and through the works described is also used for the following purposes other than irrigation: also used for watering stock.

(21) The character of the soil is sandy loam. (Sandy, gravelly, loam) The soil needs 20.0 acre-feet per annum to properly irrigate the crops. A continuous flow of 7½ cubic feet of water per second, during the irrigation season of 4½ months, is needed to irrigate each 100 acres of land.

Remarks:

Since the construction of that dam and ditch, numerous ditches have been taken out of Steele Creek and the water now reaches that dam and ditch thru Steele Creek, and the ditches since taken out.

(We do not adopt the map.) Among other things we do not adopt the map for the following reasons: The stream designated on the State Engineer's map as Williams Creek is now, and at all times has been known as the North Fork of Steele Creek; the stream at designated on said map as branch of Williams' Creek is now and all times has been known as Williams' Branch Slough; the stream designated as Branch of Steele Creek which flows by Gibbs' house located apparently upon the map as a stream was originally at its head a ditch.

In Section 20 designated on the map as a channel was in fact, a ditch designated "Ditch No. 15", on the old map and was constructed in the year 1869.

W B Gibbs

Subscribed and sworn to before me this 11th day of August, 1910

B F Cowen

Notary Public in and for the County of Elko

My commission expires Jan 6, 1919

from ditches No. 10 and No. 11 constructed in the year 1869. (See Remarks). Ditches No. 5 or 12 also irrigate pasture lands.

This part of form to be left blank by claimant

Filing Serial No. 01384

STATE OF NEVADA

PROOF OF APPROPRIATION OF WATER FOR IRRIGATION

Water Source.....

Through .....

Claimant .....

.....

Filed in the office of the State Engineer on

....., 191....

.....

State Engineer

Certificate No..... issued hereunder

....., 191....

Form No. B 3M—10-10-14

8-10-15

Filing Serial No. 01384

THE STATE OF NEVADA

PROOF OF APPROPRIATION OF WATER FOR IRRIGATION

From Steele Creek
Name of natural water source

Through Ditch No. 1 and Nos. 3 & 5 in N.E.¼ of N.E.¼ Section 19, T. 35
Name of ditch, flume, or pipe line

N. R. 62, M.D.B.& M., W. B. GIBBS, the undersigned, being first duly sworn, deposes and says that the facts relative to the appropriation of water by himself are full and correct to the best of his knowledge and belief.

If proof is not made by claimant, deponent should state on this line by virtue of what authority he represents the claimant

(1) Name of claimant W. B. GIBBS

Address Wells, County of Elko,

State of Nevada.

(2) The means of diversion employed dams and ditches
Dam and ditch, pipe line, flume, etc.

(3) The date of the survey of ditch, canal, or pipe line was constructed without being surveyed

(4) The construction of the ditch or other works was begun in May, 1874.

and completed May 1874.

(5) The dimensions of the ditch or canal as originally constructed were: Width on bottom 1.5 feet, width on top 1.3 feet, depth .5 feet, on a grade of 13 feet per thousand feet.

(6) The conduit has (~~has not~~) been enlarged.
NOTE—If enlargement or extension of ditch was made, supply information under (7) and (8)

(7) The work of enlargement of the ditch or canal was begun

and completed

(8) The dimensions of the ditch or canal as enlarged are: Width on bottom feet, width on top feet, depth feet, on a grade of feet per thousand feet.

(9) The claimant is (~~is not~~) an owner in the above-described conduit.

Sole owner
If claimant is an owner in the conduit, state interest held on this line

(10) The nature of the title to the land for which the water right is claimed is in fee

(11) Crops of hay and pasture have been grown upon the land irrigated.

(12) The water has been used for irrigation from about May 1 (Day of month) to September 15 (Day of month) of each year.

(13) The water was first used for irrigation by claimant or grantors in the year 1874 when 50 acres were irrigated in the N.½ of N.W.¼ of Sec. 20, T. 35, R. 62 E., M.D.B.& M. These three ditches were used to irrigate the same land

(14) The additional number of acres first irrigated in subsequent years was as follows:

....., ...acres in the.....of Sec....., T....., R.....E.
Year

....., ...acres in the.....of Sec....., T....., R.....E.

....., ...acres in the.....of Sec....., T....., R.....E.

....., ...acres in the.....of Sec....., T....., R.....E.

....., ...acres in the.....of Sec....., T....., R.....E.

....., ...acres in the.....of Sec....., T....., R.....E.

....., ...acres in the.....of Sec....., T....., R.....E.

....., ...acres in the.....of Sec....., T....., R.....E.

....., ...acres in the.....of Sec....., T....., R.....E.

....., ...acres in the.....of Sec....., T....., R.....E.

....., ...acres in the.....of Sec....., T....., R.....E.

....., ...acres in the.....of Sec....., T....., R.....E.

....., ...acres in the.....of Sec....., T....., R.....E.

....., ...acres in the.....of Sec....., T....., R.....E.

Remarks: .....
Append a sheet if necessary

.....

.....

.....

.....

(15) The maximum acreage irrigated in any year was.....fifty..... acres.

(16) The water claimed has (~~has not~~) been used for irrigation each and every year since the right was
Strike out one not wanted
initiated.

(17) The years during which no water was used for irrigation or during which the full water right was not used were.....
If water was not used, or used in reduced quantity at any time, full information as to causes and duration

.....
of non-use should be given, appending a sheet if necessary

(18) The claimant's water right was (was not) recorded in the office of the County Recorder of .....County, said record being at page.....of Book.....of .....and being a claim for.....of water for the irrigation of.....acres of land in the following legal subdivisions:.....

.....

.....

.....

.....

.....

.....

NOTE—Failure to record in the county in no way invalidates a water right, but if ditch or right was so recorded, supply full information under (19)

(19) The map provided by the State Engineer and attached hereto as a part of this proof is hereby accepted as correctly showing the ditch lines or irrigation works diverting or conveying the water claimed and the lands irrigated, with certain exceptions.

(20) Water from the source given and through the works described is also used for the following purposes other than irrigation:.....

.....

.....

(21) The character of the soil is..... (Sandy, gravelly, loam) The soil needs ....20.... acre-feet per annum to properly irrigate the crops. A continuous flow of ....7½.... cubic feet of water per second, during the irrigation season of ....4½.... months, is needed to irrigate each 100 acres of land.

Remarks: .....

~~(We do not adopt the map.)~~ ~~Among other things we do not adopt the~~ map for the following reasons: The stream designated on the State Engineer's map as Williams Creek is now and at all times has been known as the North Fork of Steele Creek; the stream designated on said map as branch of Williams' Creek is now and at all times has been known as Williams' Branch Slough; the stream designated as branch of Steele Creek which flows by Gibbs' house located apparently upon the map as a stream was originally at is head a ditch.

In Section 20 designated on the map as a channel was in fact, a ditch designated "Ditch No. 13," on the old map and was constructed in the year 1869.

.....

.....

.....

.....

.....

W. B. Gibbs

Subscribed and sworn to before me this 11th day of August, 1909

R. G. Anderson

Notary Public in and for the County of Elko

My commission expires June 6, 1909.

This part of form to be left blank by claimant

Filing Serial No.....

01384

STATE OF NEVADA

PROOF OF APPROPRIATION OF WATER FOR IRRIGATION

Water Source.....

Through .....

Claimant .....

.....

Filed in the office of the State Engineer on

....., 191.....

.....

State Engineer

Certificate No..... issued hereunder

....., 191.....

Form No. B UNION PRINTED 3M—10-10-14

01384

(n02)

Filing Serial No. 01384

01384

THE STATE OF NEVADA

PROOF OF APPROPRIATION OF WATER FOR IRRIGATION

From Steele Creek.
Name of natural water source

Through Gibbs Ditch No. 2.
Name of ditch, flume, or pipe line

W. B. GIBBS, the undersigned, being first duly sworn, deposes and says that the facts relative to the appropriation of water by himself are full and correct to the best of his knowledge and belief.

If proof is not made by claimant, deponent should state on this line by virtue of what authority he represents the claimant

(1) Name of claimant W. B. GIBBS.

Address Wells, County of ELKO,

State of NEVADA.

(2) The means of diversion employed dam and ditch.
Dam and ditch, pipe line, flume, etc.

(3) The date of the survey of ditch, canal, or pipe line was constructed without survey.

(4) The construction of the ditch or other works was begun May 1874 and completed May, 1874.

(5) The dimensions of the ditch or canal as originally constructed were: Width on bottom 2 feet, width on top 2.5 feet, depth 1 feet, on a grade of 44 in. ~~feet~~ per thousand feet.

(6) The conduit ~~has~~ (has not) been enlarged.
NOTE—If enlargement or extension of ditch was made, supply information under (7) and (8)

(7) The work of enlargement of the ditch or canal was begun ..... and completed .....

(8) The dimensions of the ditch or canal as enlarged are: Width on bottom ..... feet, width on top ..... feet, depth ..... feet, on a grade of ..... feet per thousand feet.

(9) The claimant is ~~(is not)~~ an owner in the above-described conduit.

Claimant is sole owner.
If claimant is an owner in the conduit, state interest held on this line

(10) The nature of the title to the land for which the water right is claimed is Title in fee.

(11) Crops of Red top, hay, timothy, clover, and pasture at time of diversion but now meadow. have been grown upon the land irrigated.

(12) The water has been used for irrigation from May (Day of month) to September, (Day of month) of each year.

(13) The water was first used for irrigation by claimant or his grantors in the year 1874 when ~~when~~ 30 acres was pasture but is now meadow, were irrigated in the S½ of NW¼ of Sec. 13, T. 35N., R. 61 E., M.D.M.

(14) The additional number of acres first irrigated in subsequent years was as follows:

....., ...acres in the.....of Sec....., T....., R.....E.
Year

....., ...acres in the.....of Sec....., T....., R.....E.

....., ...acres in the.....of Sec....., T....., R.....E.

....., ...acres in the.....of Sec....., T....., R.....E.

....., ...acres in the.....of Sec....., T....., R.....E.

....., ...acres in the.....of Sec....., T....., R.....E.

....., ...acres in the.....of Sec....., T....., R.....E.

....., ...acres in the.....of Sec....., T....., R.....E.

....., ...acres in the.....of Sec....., T....., R.....E.

....., ...acres in the.....of Sec....., T....., R.....E.

....., ...acres in the.....of Sec....., T....., R.....E.

....., ...acres in the.....of Sec....., T....., R.....E.

....., ...acres in the.....of Sec....., T....., R.....E.

....., ...acres in the.....of Sec....., T....., R.....E.

....., ...acres in the.....of Sec....., T....., R.....E.

Remarks: .....
Append a sheet if necessary

.....

.....

.....

(15) The maximum acreage irrigated in any year was 30 acres.

(16) The water claimed has (~~has not~~) been used for irrigation each and every year since the right was initiated.
Strike out one not wanted

(17) The years during which no water was used for irrigation or during which the full water right was not used were.....
If water was not used, or used in reduced quantity at any time, full information as to causes and duration

.....
of non-use should be given, appending a sheet if necessary

(18) The claimant's water right was (~~was not~~) recorded in the office of the County Recorder of .....County, said record being at page.....of Book.....of .....and being a claim for.....of water for the irrigation of.....acres of land in the following legal subdivisions:.....

.....

.....

.....

.....

.....

.....

NOTE—Failure to record in the county in no way invalidates a water right, but if ditch or right was so recorded, supply full information under (19)

(19) The map provided by the State Engineer and attached hereto as a part of this proof is hereby accepted as correctly showing the ditch lines or irrigation works diverting or conveying the water claimed and the lands irrigated, with certain exceptions.

(20) Water from the source given and through the works described is also used for the following purposes other than irrigation: for watering stock and domestic purposes.

(21) The character of the soil is sandy loam. (Sandy, gravelly, loam) The soil needs 20.0 acre-feet per annum to properly irrigate the crops. A continuous flow of 7½ cubic feet of water per second, during the irrigation season of 4½ months, is needed to irrigate each 100 acres of land.

Remarks: (We do not adopt the map.) Among other things we do not adopt the map for the following reasons: The stream designated on the State Engineer's map as Williams Creek is now, and at all times has been known as the North Fork of Steele Creek; the stream designated on said map as Branch of Williams' Creek is now and at all times has been known as Williams' Branch Slough; the stream designated as Branch of Steele Creek which flows by Gibbs' house located apparently upon the map as a stream was originally at its head a ditch.

In Section 20 designated on the map as a channel was in fact, a ditch designated "Ditch No. 13", on the old map and was constructed in the year 1869.

W. B. Gibbs

Subscribed and sworn to before me this 11th day of August, 1915

R. F. Cureton

Notary Public in and for the County of Colusa

My commission expires June 6, 1919.

This part of form to be left blank by claimant

Filing Serial No. 01384

STATE OF NEVADA

PROOF OF APPROPRIATION OF WATER FOR IRRIGATION

Water Source Steele Creek.

Through Ditches,

Claimant W. B. Gibbs,
Wells, Nevada.

Filed in the office of the State Engineer on
August 20, 1913

W. McConnell
By S. C. State Engineer

Certificate No. ..... issued hereunder

....., 191....

Form No. B 3M—10-10-14

Filing Serial No. 01384

THE STATE OF NEVADA

PROOF OF APPROPRIATION OF WATER FOR IRRIGATION

From Steele Creek.
Name of natural water source

Through Gibbs' ditch No. 4.
Name of ditch, flume, or pipe line

W. B. Gibbs, the undersigned, being first duly sworn, deposes and says that the facts relative to the appropriation of water by himself are full and correct to the best of his knowledge and belief.

If proof is not made by claimant, deponent should state on this line by virtue of what authority he represents the claimant

(1) Name of claimant W. B. Gibbs,
Address Wells, County of Elko,
State of Nevada.

(2) The means of diversion employed dam and ditch.
Dam and ditch, pipe line, flume, etc.

(3) The date of the survey of ditch, canal, or pipe line was constructed without surveying.

(4) The construction of the ditch or other works was begun about in May 1873,
and completed in May 1873.

(5) The dimensions of the ditch or canal as originally constructed were: Width on bottom 1.5 feet, width on top 2 feet, depth 1 feet, on a grade of 44 feet per thousand feet.

(6) The conduit ~~has~~ (has not) been enlarged.
NOTE—If enlargement or extension of ditch was made, supply information under (7) and (8)

(7) The work of enlargement of the ditch or canal was begun
and completed

(8) The dimensions of the ditch or canal as enlarged are: Width on bottom feet, width on top feet, depth feet, on a grade of feet per thousand feet.

(9) The claimant is (~~is not~~) an owner in the above-described conduit.
Sole owner
If claimant is an owner in the conduit, state interest held on this line

(10) The nature of the title to the land for which the water right is claimed is title in fee.

(11) Crops of hay and grain and pasture,
have been grown upon the land irrigated.

(12) The water has been used for irrigation from about May 1, (Day of month) to Sept. 15th, (Day of month) of each year.

(13) The water was first used for irrigation by claimant or his grantors in the year 1873 when 5 acres were irrigated in the S½ of the S½ of NW¼ of Sec. 13, T. 35 N., R. 61 E., M.D.M.

(14) The additional number of acres first irrigated in subsequent years was as follows:

....., ...acres in the.....of Sec....., T....., R.....E.
Year

....., ...acres in the.....of Sec....., T....., R.....E.

....., ...acres in the.....of Sec....., T....., R.....E.

....., ...acres in the.....of Sec....., T....., R.....E.

....., ...acres in the.....of Sec....., T....., R.....E.

....., ...acres in the.....of Sec....., T....., R.....E.

....., ...acres in the.....of Sec....., T....., R.....E.

....., ...acres in the.....of Sec....., T....., R.....E.

....., ...acres in the.....of Sec....., T....., R.....E.

....., ...acres in the.....of Sec....., T....., R.....E.

....., ...acres in the.....of Sec....., T....., R.....E.

....., ...acres in the.....of Sec....., T....., R.....E.

....., ...acres in the.....of Sec....., T....., R.....E.

....., ...acres in the.....of Sec....., T....., R.....E.

....., ...acres in the.....of Sec....., T....., R.....E.

Remarks: .....
Append a sheet if necessary

.....

.....

.....

(15) The maximum acreage irrigated in any year was 5 acres.

(16) The water claimed has (~~has not~~) been used for irrigation each and every year since the right was initiated.
Strike out one not wanted

(17) The years during which no water was used for irrigation or during which the full water right was not used were.....
If water was not used, or used in reduced quantity at any time, full information as to causes and duration

.....
of non-use should be given, appending a sheet if necessary

(18) The claimant's water right was (~~was not~~) recorded in the office of the County Recorder of .....County, said record being at page.....of Book.....of .....and being a claim for.....of water for the irrigation of.....acres of land in the following legal subdivisions:.....

.....

.....

.....

.....

.....

.....

NOTE—Failure to record in the county in no way invalidates a water right, but if ditch or right was so recorded, supply full information under (10).

(19) The map provided by the State Engineer and attached hereto as a part of this proof is hereby accepted as correctly showing the ditch lines or irrigation works diverting or conveying the water claimed and the lands irrigated, with certain exceptions.

(20) Water from the source given and through the works described is also used for the following purposes other than irrigation: watering stock.

(21) The character of the soil is sandy loam (Sandy, gravelly loam) The soil needs 20.0 acre-feet per annum to properly irrigate the crops. A continuous flow of 7½ cubic feet of water per second, during the irrigation season of 4½ months, is needed to irrigate each 100 acres of land.

Remarks:

(We do not adopt the map.) Among other things we do not adopt the map for the following reasons: The stream designated on the State Engineer's map as Williams Creek is now, and at all times has been known as the North Fork of Steele Creek; the stream designated on said map as Branch of Williams' Creek is now and at all times has been known as Williams' Branch Slough; the stream designated as branch of Steele Creek which flows by Gibbs' house located apparently upon the map as a stream was originally at its head aditch.

In Section 20 designated on the map as a channel was in fact, a ditch designated "Ditch NO. 13", on the old map and was constructed in the year 1869

W. B. Gibbs

Subscribed and sworn to before me this 11th day of August, 1915

R. F. Curler

Notary Public in and for the County of Elko

My commission expires Jan 6, 1919

This part of form to be left blank by claimant

Filing Serial No. 01384

STATE OF NEVADA

PROOF OF APPROPRIATION OF WATER FOR IRRIGATION

Water Source .....

Through .....

Claimant .....

.....

Filed in the office of the State Engineer on

....., 191....

.....

State Engineer

Certificate No. ..... issued hereunder

....., 191....

Form No. B 3M—10-10-14

8/20/15

Filing Serial No. 01381

THE STATE OF NEVADA

PROOF OF APPROPRIATION OF WATER FOR IRRIGATION

From Steele Creek.
Name of natural water source

Through Gibbs ditch No. 9 in the NE¼ of the NE¼ of Sec. 20, T. 35 N., R. 62 E.
Name of ditch, flume, or pipe line

W. B. GIBBS, the undersigned, being first duly sworn, deposes and says that the facts relative to the appropriation of water by himself, ed

.....are full and correct to the best of his knowledge and belief.

If proof is not made by claimant, deponent should state on this line by virtue of what authority he represents the claimant

(1) Name of claimant W. B. GIBBS.

Address WELLS, County of ELKO,

State of NEVADA.

(2) The means of diversion employed dam and ditch.
Dam and ditch, pipe line, flume, etc.

(3) The date of the survey of ditch, canal, or pipe line was constructed without being surveye

(4) The construction of the ditch or other works was begun in May 1907 and

~~and~~ completed in May, 1907.

(5) The dimensions of the ditch or canal as originally constructed were: Width on bottom 2 feet, feet, width on top 3 feet, depth 1 feet, on a grade of 4 feet per thousand feet.

(6) The conduit ~~has~~ (has not) been enlarged.
NOTE—If enlargement or extension of ditch was made, supply information under (7) and (8)

(7) The work of enlargement of the ditch or canal was begun

and completed

(8) The dimensions of the ditch or canal as enlarged are: Width on bottom feet, width on top feet, depth feet, on a grade of feet per thousand feet.

(9) The claimant is (~~is not~~) an owner in the above-described conduit.

Claimant is sole owner.
If claimant is an owner in the conduit, state interest held on this line

(10) The nature of the title to the land for which the water right is claimed is Title in fee.

(11) Crops of Crops of hay, (see other page)
have been grown upon the land irrigated.

(12) The water has been used for irrigation from May 1, to Sept. 15,
Day of month Day of month
of each year.

(13) The water was first used for irrigation by claimant or his grantors in the year 1907, thru this ditch, but as early as 1869 thru other ditches when about ~~when~~ 39 acres were irrigated in the S½ of the NE¼ of Sec. 20,

T. 35 N., R. 62 E., M.D.M.

(14) The additional number of acres first irrigated in subsequent years was as follows:

....., ...acres in the.....of Sec....., T....., R.....E.
Year

....., ...acres in the.....of Sec....., T....., R.....E.

....., ...acres in the.....of Sec....., T....., R.....E.

....., ...acres in the.....of Sec....., T....., R.....E.

....., ...acres in the.....of Sec....., T....., R.....E.

....., ...acres in the.....of Sec....., T....., R.....E.

....., ...acres in the.....of Sec....., T....., R.....E.

....., ...acres in the.....of Sec....., T....., R.....E.

....., ...acres in the.....of Sec....., T....., R.....E.

....., ...acres in the.....of Sec....., T....., R.....E.

....., ...acres in the.....of Sec....., T....., R.....E.

....., ...acres in the.....of Sec....., T....., R.....E.

....., ...acres in the.....of Sec....., T....., R.....E.

....., ...acres in the.....of Sec....., T....., R.....E.

Remarks: .....
Append a sheet if necessary

.....

.....

.....

(15) The maximum acreage irrigated in any year was 39 acres.

(16) The water claimed has (~~has not~~) been used for irrigation each and every year since the right was initiated.
Strike out one not wanted

(17) The years during which no water was used for irrigation or during which the full water right was not used were.....
If water was not used, or used in reduced quantity at any time, full information as to causes and duration

.....
of non-use should be given, appending a sheet if necessary

(18) The claimant's water right was (was not) recorded in the office of the County Recorder of .....County, said record being at page.....of Book.....of .....and being a claim for.....of water for the irrigation of..... acres of land in the following legal subdivisions:.....

.....

.....

.....

.....

.....

.....

NOTE—Failure to record in the county in no way invalidates a water right, but if ditch or right was so recorded, supply full information under (19)

(19) The map provided by the State Engineer and attached hereto as a part of this proof is hereby accepted as correctly showing the ditch lines or irrigation works diverting or conveying the water claimed and the lands irrigated. (see remarks).

(20) Water from the source given and through the works described is also used for the following purposes other than irrigation: watering stock.

(21) The character of the soil is sandy loam (Sandy, gravelly, loam) The soil needs 20 acre-feet per annum to properly irrigate the crops. A continuous flow of 7½ cubic feet of water per second, during the irrigation season of 4½ months, is needed to irrigate each 100 acres of land.

Remarks: A portion of the land in the SW¼ of the NW¼ of Sec. 20, irrigated by waters which come down from Steele's land, which waters are diverted from Steele Creek thru Woods' Ditch, other ditches and streams and eventually reaches the lands of W. B. Gibbs. Nearly 40 acres are irrigated in this way, a portion of the land in the NE¼ of NE¼ of Sec. 20 is irrigated in the same manner by ditches from Steele's lands.

We do not adopt the map.) Among other things we do not adopt the map for the following reasons: The stream designated on the State Engineer's map as Williams Creek is now and at all times has been known as the North Fork of Steele Creek; The stream designated on said map as branch of Williams' Creek is now and at all times has been known as Williams' Branch Slough; the stream designated as Branch of Steele Creek which flows by Gibbs' house located apparently upon the map as a stream was originally at its head a ditch. In Section 20 designated on the map as a channle was in fact, a ditch designated "Ditch No. 13", on the old map and was constructed in the year 1869.

W. B. Gibbs

Subscribed and sworn to before me this 11th day of August, 1915

P. G. Carlson

Notary Public in and for the County of Elko

My commission expires June 6, 1919

This part of form to be left blank by claimant

Filing Serial No. 01384

STATE OF NEVADA

PROOF OF APPROPRIATION OF WATER FOR IRRIGATION

Water Source.....

Through .....

Claimant .....

.....

Filed in the office of the State Engineer on

....., 191.....

.....

State Engineer

Certificate No..... issued hereunder

....., 191.....

Form No. B 3M—10-10-14



Filing Serial No. 01384

THE STATE OF NEVADA

PROOF OF APPROPRIATION OF WATER FOR IRRIGATION

From Steele Creek.
Name of natural water source

Through Woods' Creek, Noble Creek, Steele Ditch No. 1 and branches of Steele Creek, thru Ditches No. 13, 14, 15, 16, and 20.
Name of ditch, flume, or pipe line

W. B. GIBBS, the undersigned, being first duly sworn, deposes and says that the facts relative to the appropriation of water by himself are full and correct to the best of his knowledge and belief.

If proof is not made by claimant, deponent should state on this line by virtue of what authority he represents the claimant

(1) Name of claimant W. B. GIBBS,

Address Wells, County of Elko,

State of Nevada.

(2) The means of diversion employed dams and ditches.
Dam and ditch, pipe line, flume, etc.

(3) The date of the survey of ditch, canal, or pipe line was constructed without being surveyed.

(4) The construction of the ditch or other works was begun about May 1873 and ~~completed~~ and completed about May, 1873.

(5) The dimensions of the ditch or canal as originally constructed were: Width on bottom ..... feet, width on top ..... feet, depth ..... feet, on a grade of ..... feet per thousand feet.

(6) The conduit ~~has~~ (has not) been enlarged.
NOTE—If enlargement or extension of ditch was made, supply information under (7) and (8)

(7) The work of enlargement of the ditch or canal was begun .....
and completed .....

(8) The dimensions of the ditch or canal as enlarged are: Width on bottom ..... feet, width on top ..... feet, depth ..... feet, on a grade of ..... feet per thousand feet.

(9) The claimant is (~~is not~~) an owner in the above-described conduit.
Claimant is sole Owner in the above-described conduit.
If claimant is an owner in the conduit, state interest held on this line

(10) The nature of the title to the land for which the water right is claimed is Title in fee.

(11) Crops of hay, timothy, clover, red top, water grass, blade grass. have been grown upon the land irrigated.

(12) The water has been used for irrigation from about April 15. to Sept. 1. of each year.
Day of month — Day of month

(13) The water was first used for irrigation by claimant or his predecessors in interest ~~grantors~~ in the year 1873 when 45 acres were irrigated in the SE¼ of NW¼ and S½ of NE¼ of Sec. 20, T. 35 N., R. 62 E., M.D.M.

(14) The additional number of acres first irrigated in subsequent years was as follows:

....., ...acres in the.....of Sec....., T....., R.....E.
Year

....., ...acres in the.....of Sec....., T....., R.....E.

....., ...acres in the.....of Sec....., T....., R.....E.

....., ...acres in the.....of Sec....., T....., R.....E.

....., ...acres in the.....of Sec....., T....., R.....E.

....., ...acres in the.....of Sec....., T....., R.....E.

....., ...acres in the.....of Sec....., T....., R.....E.

....., ...acres in the.....of Sec....., T....., R.....E.

....., ...acres in the.....of Sec....., T....., R.....E.

....., ...acres in the.....of Sec....., T....., R.....E.

....., ...acres in the.....of Sec....., T....., R.....E.

....., ...acres in the.....of Sec....., T....., R.....E.

....., ...acres in the.....of Sec....., T....., R.....E.

....., ...acres in the.....of Sec....., T....., R.....E.

Remarks: .....
Append a sheet if necessary

.....

.....

.....

(15) The maximum acreage irrigated in any year was Forty-five (45) acres.

(16) The water claimed has ~~(has not)~~ been used for irrigation each and every year since the right was initiated.
Strike out one not wanted

(17) The years during which no water was used for irrigation or during which the full water right was not used were.....
If water was not used, or used in reduced quantity at any time, full information as to causes and duration

.....
of non-use should be given, appending a sheet if necessary

(18) The claimant's water right was (was not) recorded in the office of the County Recorder of .....County, said record being at page.....of Book.....of .....and being a claim for.....of water for the irrigation of..... acres of land in the following legal subdivisions:.....

.....

.....

.....

.....

.....

.....

NOTE—Failure to record in the county in no way invalidates a water right, but if ditch or right was so recorded, supply full information under (19)

(19) The map provided by the State Engineer and attached hereto as a part of this proof is hereby accepted as correctly showing the ditch lines or irrigation works diverting or conveying the water claimed and the lands irrigated, with certain exceptions.

(20) Water from the source given and through the works described is also used for the following purposes other than irrigation: For watering stock.

(21) The character of the soil is sandy loam, (Sandy, gravelly, loam) The soil needs 20.0 acre-feet per annum to properly irrigate the crops. A continuous flow of 7½ cubic feet of water per second, during the irrigation season of 4½ months, is needed to irrigate each 100 acres of land.

Remarks: Ditches No. 13, 14, 15, and 16, width on bottom 1 foot, top 1.5 feet, depth 1 foot, grade 4 feet, per thousand feet. Ditch No. 20, width on top 2 feet, on bottom 1.5 feet, depth 1 foot, grade 4 feet per thousand feet. These five ditches divert water from Steele Creek and Noble Creek. Appropriation of water for Gibbs' Ditches 13, 14, 15, 16, and Gibbs ditches to Steele Creek and Noble Creek and thru Woods' ditch.

~~(We do not adopt the map.)~~ Among other things we do not adopt the map for the following reasons: The stream designated on the ~~State Engineer's~~ map as Williams Creek is now, and at all times has been known as the North Fork of Steele Creek; the streams designated on said map as branch of Williams' Creek is now and at all times has been known as Williams' Branch Slough; the stream designated as Branch of Steele Creek which flows by Gibbs' house located apparently upon the map as a stream was originally at its head a ditch.

In Section 20 designated on the map as a channel was in fact, a ditch designated "Ditch No. 13", on the old map and was constructed in the year 1869.

W. B. Gibbs

Subscribed and sworn to before me this 11th day of August, 1909

D. F. Barker

Notary Public in and for the County of Elko

My commission expires June 6, 1909

This part of form to be left blank by claimant

Filing Serial No. 01384

STATE OF NEVADA

PROOF OF APPROPRIATION OF WATER FOR IRRIGATION

Water Source .....

Through .....

Claimant .....

.....

Filed in the office of the State Engineer on

....., 191....

.....

State Engineer

Certificate No. ..... issued hereunder

....., 191....

Form No. B 3M—10-10-14

B.

8/20/15

Filing Serial No. 01384

THE STATE OF NEVADA

PROOF OF APPROPRIATION OF WATER FOR IRRIGATION

From Steele Creek, and the Weeks branch of Steele Creek, thru NW¼ of Sec. 20.
Name of natural water source

Through Ditches No. 21, 22, 23, and 25.
Name of ditch, flume, or pipe line

W. B. GIBBS, the undersigned, being first duly sworn, deposes and says that the facts relative to the appropriation of water by himself and his ~~cotenants~~ are full and correct to the best of his knowledge and belief.

If proof is not made by claimant, deponent should state on this line by virtue of what authority he represents the claimant

(1) Name of claimant W. B. GIBBS,

Address Wells, County of Elko,

State of Nevada.

(2) The means of diversion employed dams and ditches.
Dam and ditch, pipe line, flume, etc.

(3) The date of the survey of ditch, canal, or pipe line was constructed without being surveyed.

(4) The construction of the ditch or other works was begun in May 1873and

and completed in May, 1873.

(5) The dimensions of the ditch or canal as originally constructed were: Width on bottom 1.5 feet, feet, width on top 2.5 feet, depth 1 feet, on a grade of 4 feet per thousand feet.

(6) The conduit ~~has~~ (has not) been enlarged.
NOTE—If enlargement or extension of ditch was made, supply information under (7) and (8)

(7) The work of enlargement of the ditch or canal was begun never enlarged.

and completed

(8) The dimensions of the ditch or canal as enlarged are: Width on bottom feet, width on top feet, depth feet, on a grade of feet per thousand feet.

(9) The claimant is (~~is not~~) an owner in the above-described conduit.

Claimant is sole owner.
If claimant is an owner in the conduit, state interest held on this line

(10) The nature of the title to the land for which the water right is claimed is Title in fee.

(11) Crops of oats, wild grass, red top, timothy and hay and pasture, have been grown upon the land irrigated.

(12) The water has been used for irrigation from about April 15 to Sept. 1, of each year.
Day of month Day of month

(13) The water was first used for irrigation by claimant or his predecessors in interest in ~~grantors~~ in the year 1873, when 60 acres were irrigated in the S½ of the NW¼ of Sec. 20, and about 12 acres in the southerly portion of the N½ of the NW¼ of Sec. 20, T. , R. E., 75 acres in the S½ of the NE¼ of Sec. 20 and about 30 acres in the southerly portion of the N½ of the NE¼, and 120 acres in the S½ of the N½ of Sec. 21, T 35 N., R 62 E., and 9 acres in the southerly portion of the N½ of the NW¼ of Sec. 21.

(14) The additional number of acres first irrigated in subsequent years was as follows:

Year

....., ...acres in the.....of Sec....., T....., R.....E.

....., ...acres in the.....of Sec....., T....., R.....E.

....., ...acres in the.....of Sec....., T....., R.....E.

....., ...acres in the.....of Sec....., T....., R.....E.

....., ...acres in the.....of Sec....., T....., R.....E.

....., ...acres in the.....of Sec....., T....., R.....E.

....., ...acres in the.....of Sec....., T....., R.....E.

....., ...acres in the.....of Sec....., T....., R.....E.

....., ...acres in the.....of Sec....., T....., R.....E.

....., ...acres in the.....of Sec....., T....., R.....E.

....., ...acres in the.....of Sec....., T....., R.....E.

....., ...acres in the.....of Sec....., T....., R.....E.

....., ...acres in the.....of Sec....., T....., R.....E.

....., ...acres in the.....of Sec....., T....., R.....E.

....., ...acres in the.....of Sec....., T....., R.....E.

Remarks: Ditch No. 25 constructed in May 1874, width on bottom 1.5 feet, width on top 2 feet, depth 1 foot, grade 4 feet per thousand feet. Diverts water from same stream as ditches above described and irrigates the same lands as ditches 21, 22, and 23.

Append a sheet if necessary

.....

.....

(15) The maximum acreage irrigated in any year was 296 acres.

(16) The water claimed has (~~has not~~) been used for irrigation each and every year since the right was initiated.

Strike out one not wanted

(17) The years during which no water was used for irrigation or during which the full water right was not used were.....

If water was not used, or used in reduced quantity at any time, full information as to causes and duration

.....

of non-use should be given, appending a sheet if necessary

(18) The claimant's water right was (was not) recorded in the office of the County Recorder of .....County, said record being at page.....of Book.....of .....and being a claim for.....of water for the irrigation of..... acres of land in the following legal subdivisions:.....

.....

.....

.....

.....

.....

.....

NOTE—Failure to record in the county in no way invalidates a water right, but if ditch or right was so recorded, supply full information under (19)

(19) The map provided by the State Engineer and attached hereto as a part of this proof is hereby accepted as correctly showing the ditch lines or irrigation works diverting or conveying the water claimed and the lands irrigated. with certain exceptions.

(20) Water from the source given and through the works described is also used for the following purposes other than irrigation: watering stock.

(21) The character of the soil is sandy loam. (Sandy, gravelly, loam) The soil needs 20 acre-feet per annum to properly irrigate the crops. A continuous flow of 7½ cubic feet of water per second, during the irrigation season of 4½ months, is needed to irrigate each 100 acres of land.

Remarks: (We do not adopt the map.) Among other things we do not adopt the map for the following reasons: The stream designated on the State Engineer's map as Williams Creek is now and at all times has been known as the North Fork of Steele Creek; the stream designated on said map as branch of Williams' Creek is now and at all times has been known as Williams' Branch Slough; The stream designated as branch of Steele Creek which flows by Gibbs' house located apparently upon the map as a stream was originally at its head a ditch. In Section 20 designated on the map as a channel was in fact, a ditch designated "Ditch No. 13," on the old map and was constructed in the year 1869.

W B Gibbs

Subscribed and sworn to before me this 11th day of August, 1916

R F Andrews

Notary Public in and for the County of Elko

My commission expires June 6, 1919

This part of form to be left blank by claimant

Filing Serial No. 01384

STATE OF NEVADA

PROOF OF APPROPRIATION OF WATER FOR IRRIGATION

Water Source.....

Through .....

Claimant .....

.....

Filed in the office of the State Engineer on

....., 191__

.....

State Engineer

Certificate No..... issued hereunder

....., 191__

Form No. B 3M—10-10-14



8/20/15

Filing Serial No. 01384

THE STATE OF NEVADA

PROOF OF APPROPRIATION OF WATER FOR IRRIGATION

From STEELE CREEK.
Name of natural water source

Through Ditch No. 27.
Name of ditch, flume, or pipe line

W. B. GIBBS, the undersigned, being first duly sworn, deposes and says that the facts relative to the appropriation of water by himself are full and correct to the best of his knowledge and belief.

If proof is not made by claimant, deponent should state on this line by virtue of what authority he represents the claimant

(1) Name of claimant W. B. GIBBS,

Address WELLS, County of ELKO,

State of NEVADA.

(2) The means of diversion employed dam and ditch.
Dam and ditch, pipe line, flume, etc.

(3) The date of the survey of ditch, canal, or pipe line was constructed without being surveyed

(4) The construction of the ditch or other works was begun about May 1873

and completed May 1873.

(5) The dimensions of the ditch or canal as originally constructed were: Width on bottom 2 feet, width on top 2.5 feet, depth 1 feet, on a grade of 4 feet per thousand feet.

(6) The conduit ~~has~~ (has not) been enlarged.
NOTE—If enlargement or extension of ditch was made, supply information under (7) and (8)

(7) The work of enlargement of the ditch or canal was begun

and completed

(8) The dimensions of the ditch or canal as enlarged are: Width on bottom feet, width on top feet, depth feet, on a grade of feet per thousand feet.

(9) The claimant is ~~(is not)~~ an owner in the above-described conduit.

Claimant is sole owner.
If claimant is an owner in the conduit, state interest held on this line

(10) The nature of the title to the land for which the water right is claimed is Title in fee.

(11) Crops of red top, timothy, clover, wild grass, blade grass. have been grown upon the land irrigated.

(12) The water has been used for irrigation from about April 15, to Sept. 1, of each year.
Day of month Day of month

(13) The water was first used for irrigation by claimant or his ~~grantors~~ in the year 1873 when about 22 acres were irrigated in the northerly portion of ~~Sec.~~ of the N½ of NE¼ of Sec. 20, were irrigated and also portion of N½ of NW¼ of Sec. 21, T. 35 N., R. 62 E., M.D.M.

(14) The additional number of acres first irrigated in subsequent years was as follows:

Year ....., ...acres in the.....of Sec....., T....., R.....E.

....., ...acres in the.....of Sec....., T....., R.....E.

....., ...acres in the.....of Sec....., T....., R.....E.

....., ...acres in the.....of Sec....., T....., R.....E.

....., ...acres in the.....of Sec....., T....., R.....E.

....., ...acres in the.....of Sec....., T....., R.....E.

....., ...acres in the.....of Sec....., T....., R.....E.

....., ...acres in the.....of Sec....., T....., R.....E.

....., ...acres in the.....of Sec....., T....., R.....E.

....., ...acres in the.....of Sec....., T....., R.....E.

....., ...acres in the.....of Sec....., T....., R.....E.

....., ...acres in the.....of Sec....., T....., R.....E.

....., ...acres in the.....of Sec....., T....., R.....E.

....., ...acres in the.....of Sec....., T....., R.....E.

Remarks: The waters from ditch No. 27 mingle with the waters from
Append a sheet if necessary
Ditch No. 13, as designated on the old plat and irrigate the same lands.

(15) The maximum acreage irrigated in any year was 45 acres.

(16) The water claimed has (~~has not~~) been used for irrigation each and every year since the right was initiated.
Strike out one not wanted

(17) The years during which no water was used for irrigation or during which the full water right was not used were.....
If water was not used, or used in reduced quantity at any time, full information as to causes and duration

.....
of non-use should be given, appending a sheet if necessary

(18) The claimant's water right was (was not) recorded in the office of the County Recorder of .....County, said record being at page.....of Book.....of ...., and being a claim for.....

.....of water for the irrigation of.....

acres of land in the following legal subdivisions:.....

.....

.....

.....

.....

.....

.....

NOTE—Failure to record in the county in no way invalidates a water right, but if ditch or right was so recorded, supply full information under (19)

(19) *The map provided by the State Engineer and attached hereto as a part of this proof is hereby accepted as correctly showing the ditch lines or irrigation works diverting or conveying the water claimed and the lands irrigated.* except that Ditch No. 27 comes out of an old ditch instead of a channel, (see remarks)

(20) *Water from the source given and through the works described is also used for the following purposes other than irrigation:* for watering stock.

(21) *The character of the soil is* sand loam, (Sandy, gravelly, loam) *The soil needs* 20 *acre-feet per annum to properly irrigate the crops. A continuous flow of* 7½ *cubic feet of water per second, during the irrigation season of* 4½ *months, is needed to irrigate each 100 acres of land.*

Remarks:

(We do not adopt the map) Among other things we do not adopt the map for the following reasons: The stream designated on the State Engineer's map as Williams creek is now and at all times has been known as the North Fork of Steele Creek; the stream designated on said map as branch of Williams' Creek is now and at all times has been known as Williams' Branch Slough; the stream designated as branch of Steele Creek which flows by Gibbs' house located apparently upon the map as a stream was originally at its head a ditch.

In Section 20 designated on the map as a channel was in fact, a ditch designated "Ditch No. 13," on the old map and was constructed in the year 1869.

W. B. Gibbs

Subscribed and sworn to before me this 11th *day of* August, 1915

[signature]

Notary Public in and for the County of Elko

My commission expires Jan 6, 1919

This part of form to be left blank by claimant

Filing Serial No. 01384

STATE OF NEVADA

PROOF OF APPROPRIATION OF WATER FOR IRRIGATION

Water Source.....

Through .....

Claimant .....

.....

Filed in the office of the State Engineer on

....., 191....

.....

State Engineer.

Certificate No. ..... issued hereunder

....., 191....

Form No. B 3M—10-10-14

Filing Serial No. 01384

THE STATE OF NEVADA

PROOF OF APPROPRIATION OF WATER FOR IRRIGATION

From Steele Creek
Name of natural water source

Through Ditch No. 28 in Section 20 T. 35 N. R. 62 E. M. D. B. &M.
Name of ditch, flume, or pipe line

W. B. GIBBS, the undersigned, being first duly sworn, deposes and says that the facts relative to the appropriation of water by himself are full and correct to the best of his knowledge and belief.

If proof is not made by claimant, deponent should state on this line by virtue of what authority he represents the claimant

(1) Name of claimant W. B. GIBBS.

Address Wells, County of Elko

State of Nevada.

(2) The means of diversion employed dam and ditch
Dam and ditch, pipe line, flume, etc.

(3) The date of the survey of ditch, canal, or pipe line was constructed without being surveyed

(4) The construction of the ditch or other works was begun In May, 1911

and completed in May 1911.

(5) The dimensions of the ditch or canal as originally constructed were: Width on bottom 1.5 feet, width on top 2 feet, depth 1 feet, on a grade of 4 feet per thousand feet.

(6) The conduit ~~has~~ (has not) been enlarged.
NOTE—If enlargement or extension of ditch was made, supply information under (7) and (8)

(7) The work of enlargement of the ditch or canal was begun

and completed

(8) The dimensions of the ditch or canal as enlarged are: Width on bottom feet, width on top feet, depth feet, on a grade of feet per thousand feet.

(9) The claimant is (~~is not~~) an owner in the above-described conduit.

Claimant is the sole owner
If claimant is an owner in the conduit, state interest held on this line

(10) The nature of the title to the land for which the water right is claimed is title in fee

(11) Crops of hay, meadow grass, pasture, etc.
have been grown upon the land irrigated.

(12) The water has been used for irrigation from May 1st to September 15th
Day of month Day of month
of each year.

(13) The water was first used for irrigation by claimant or grantors in the year 1911
when 22 acres were irrigated in the N. E. ¼ of Sec. 20,
T. 35, R. 62 E., M. D. B. & M. and other lands in Section 20 and in Northern part of Section 21. See remarks.

(14) The additional number of acres first irrigated in subsequent years was as follows:

Year

....., ...acres in the.....of Sec....., T....., R.....E.

....., ...acres in the.....of Sec....., T....., R.....E.

....., ...acres in the.....of Sec....., T....., R.....E.

....., ...acres in the.....of Sec....., T....., R.....E.

....., ...acres in the.....of Sec....., T....., R.....E.

....., ...acres in the.....of Sec....., T....., R.....E.

....., ...acres in the.....of Sec....., T....., R.....E.

....., ...acres in the.....of Sec....., T....., R.....E.

....., ...acres in the.....of Sec....., T....., R.....E.

....., ...acres in the.....of Sec....., T....., R.....E.

....., ...acres in the.....of Sec....., T....., R.....E.

....., ...acres in the.....of Sec....., T....., R.....E.

....., ...acres in the.....of Sec....., T....., R.....E.

....., ...acres in the.....of Sec....., T....., R.....E.

....., ...acres in the.....of Sec....., T....., R.....E.

Remarks: This ditch irrigates the same land as number 27 and the

Append a sheet if necessary

ditch which is designated as a channel but which on the old map is designated as Ditch No. 13.

(15) The maximum acreage irrigated in any year was.....fifty.... acres.

(16) The water claimed has (~~has not~~) been used for irrigation each and every year since the right was initiated.

Strike out one not wanted

(17) The years during which no water was used for irrigation or during which the full water right was not used were.....

If water was not used, or used in reduced quantity at any time, full information as to causes and duration

.....

of non-use should be given, appending a sheet if necessary

(18) The claimant's water right was (~~was not~~) recorded in the office of the County Recorder of .....Elko.....County, said record being at page.....of Book.....of .....and being a claim for.....

.....of water for the irrigation of.....

acres of land in the following legal subdivisions:.....

.....

.....

.....

.....

.....

.....

NOTE—Failure to record in the county in no way invalidates a water right, but if ditch or right was so recorded, supply full information under (19)

(19) The map provided by the State Engineer and attached hereto as a part of this proof is hereby accepted as correctly showing the ditch lines or irrigation works diverting or conveying the water claimed and the lands irrigated. with certain exceptions.

(20) Water from the source given and through the works described is also used for the following purposes other than irrigation: watering stock.

(21) The character of the soil is sandy loam (Sandy, gravelly, loam) The soil needs 20.0 acre-feet per annum to properly irrigate the crops. A continuous flow of 7½ cubic feet of water per second, during the irrigation season of 4½ months, is needed to irrigate each 100 acres of land.

Remarks: (We do not adopt the map.) Among other things we do not acopt the map for the following reasons: The stream designated on the State Engineer's map as Williams Creek is now, and at all times has been known as the North Fork of Steele Creek; the stream designated on said map as branch of Williams' Creek is now and at all times has been known as Williams' Branch Slough; the stream designated as Branch of Steele Creek which flows by Gibbs' house located apparently upon the map as a stream was originally at its head a ditch.

In Section 20 designated on the map as a channel was in fact a ditch designated "Ditch No. 13", on the old map and was constructed in the year 1869.

W. B. Gibbs

Subscribed and sworn to before me this 11th day of August, 1905

R. E. Andrews

Notary Public in and for the County of Elko

My commission expires June 6, 1907

This part of form to be left blank by claimant

Filing Serial No. 01384

STATE OF NEVADA

PROOF OF APPROPRIATION OF WATER FOR IRRIGATION

Water Source.....

Through .....

Claimant .....

.....

Filed in the office of the State Engineer on

....., 191....

.....

State Engineer

Certificate No..... issued hereunder

....., 191....

Form No. B 3M—10-10-14

8/20/15

Filing Serial No. 01384

THE STATE OF NEVADA

PROOF OF APPROPRIATION OF WATER FOR IRRIGATION

1n

From N. STEELE CREEK,
Name of natural water source

Through Ditch No. 6 and 7 and three other ditches not shown on the map.
Name of ditch, flume, or pipe line

W. B. GIBBS, the undersigned, being first duly sworn, deposes and says that the facts relative to the appropriation of water by himself and his cotenants are full and correct to the best of his knowledge and belief.

If proof is not made by claimant, deponent should state on this line by virtue of what authority he represents the claimant

(1) Name of claimant W. B. GIBBS,

Address Wells, County of Elko,

State of Nevada.

(2) The means of diversion employed
Dam and ditch, pipe line, flume, etc.

(3) The date of the survey of ditch, canal, or pipe line was constructed without being surveyed.

(4) The construction of the ditch or other works was begun about May 1874

and completed 1874. No. 6 and 7 and the other ditches herein referred to were all constructed in 1874 and are all of the same dimensions.

(5) The dimensions of the ditch or canal as originally constructed were: Width on bottom 1.5 feet, width on top 2 feet, depth 1 feet, on a grade of 4 feet per thousand feet.

(6) The conduit ~~has~~ (has not) been enlarged.
NOTE—If enlargement or extension of ditch was made, supply information under (7) and (8)

(7) The work of enlargement of the ditch or canal was begun has not been enlarged.

and completed

(8) The dimensions of the ditch or canal as enlarged are: Width on bottom feet, width on top feet, depth feet, on a grade of feet per thousand feet.

(9) The claimant is (~~is not~~) an owner in the above-described conduit.

Claimant is sole owner.
If claimant is an owner in the conduit, state interest held on this line

(10) The nature of the title to the land for which the water right is claimed is Title in fee.

(11) Crops of oats and hay, redtop, clover, timothy, wild grass, blade grass and water grass have been grown upon the land irrigated.

(12) The water has been used for irrigation from April 15 (Day of month) to Sept. 1 (Day of month) of each year.

(13) The water was first used for irrigation by claimant or his cotenantgrantors in the year 1874 when 35 acres were irrigated in the NE¼ of the NW¼ and 80 acres in the N½ of Sec. 21, T. 35 N., R. 62 E., M.D.M.

(14) The additional number of acres first irrigated in subsequent years was as follows:

Year ....., ...acres in the.....of Sec....., T....., R.....E.

....., ...acres in the.....of Sec....., T....., R.....E.

....., ...acres in the.....of Sec....., T....., R.....E.

....., ...acres in the.....of Sec....., T....., R.....E.

....., ...acres in the.....of Sec....., T....., R.....E.

....., ...acres in the.....of Sec....., T....., R.....E.

....., ...acres in the.....of Sec....., T....., R.....E.

....., ...acres in the.....of Sec....., T....., R.....E.

....., ...acres in the.....of Sec....., T....., R.....E.

....., ...acres in the.....of Sec....., T....., R.....E.

....., ...acres in the.....of Sec....., T....., R.....E.

....., ...acres in the.....of Sec....., T....., R.....E.

....., ...acres in the.....of Sec....., T....., R.....E.

....., ...acres in the.....of Sec....., T....., R.....E.

....., ...acres in the.....of Sec....., T....., R.....E.

Remarks: There are three or four ditches not shown on the cultural map but which divert water and irrigate in the N½ of the NE¼ of Sec. 21, T. 35 N., R. 62 E. These ditcheswere constructed in 1874, and are all about the same dimensions as ditches 5 and 7, and are used for diverting and conveying water with which to irrigate the same land.

Append a sheet if necessary

(15) The maximum acreage irrigated in any year was 115 acres.

(16) The water claimed has (~~has not~~) been used for irrigation each and every year since the right was initiated.

Strike out one not wanted

(17) The years during which no water was used for irrigation or during which the full water right was not used were.....

If water was not used, or used in reduced quantity at any time, full information as to causes and duration

.....

of non-use should be given, appending a sheet if necessary

(18) The claimant's water right was (was not) recorded in the office of the County Recorder of .....County, said record being at page.....of Book.....of .....and being a claim for.....of water for the irrigation of.....acres of land in the following legal subdivisions:.....

.....

.....

.....

.....

.....

.....

NOTE—Failure to record in the county in no way invalidates a water right, but if ditch or right was so recorded, supply full information under (19)

(19) *The map provided by the State Engineer and attached hereto as a part of this proof is hereby accepted as correctly showing the ditch lines or irrigation works diverting or conveying the water claimed and the lands irrigated.* except as to certain ditches not shown on the map and certain ditches designated as channels and numerous laterals omitted and the names of streams incorrectly given.

(20) *Water from the source given and through the works described is also used for the following purposes other than irrigation:* watering stock

(21) *The character of the soil is* Sandy loam. (Sandy, gravelly, loam) *The soil needs* 2.0 *acre-feet per annum to properly irrigate the crops. A continuous flow of* 7½ *cubic feet of water per second, during the irrigation season of* 4½ *months, is needed to irrigate each 100 acres of land.*

Remarks: That the line marked branch of Steele Creek beginning at a point from which the one-fourth section corner on the line between Section 17 and 20 in T. 35 N., R 62 E., bears N. 44° E. 6 chains distant, and running thence on to the meadow land in the NE¼ of the NE¼ of Sec. 20, T. 35 N., R. 62 E., and from which ditches No. 26 and No. 27 are taken was originally a ditch taken out of Steele Creek by James A. Steele in 1869, and was then and eversince has been used to irrigate the meadow lands of applicant situate in the northern portion f N½ of the NE¼ of Sec. 20, and the N½ of Sec. 21, T. 35 N., R. 62 E., and ditch 27 taken out of that ditch in 1873 for the purpose of distributing the water over land which the original ditch would not conveniently irrigate.

About the Spring of 1906 W. H. Gibbs, constructed ditch 26 starting at a point in the NE¼ of Sec. 20, which conveys water upon the NW¼ of the NE¼ of 20.

Bottom 2 feet, top 3 feet, depth 1 foot, grade 4 feet (see bottom of page 3, general statement, irrigates about 5 acres. Ditch No. 27 was taken out in 1873, Ditch No. 28 was taken out in 1913.

(To be inserted in or attached to the proof on ditch designated as No. 13 on old plat.

Ditch No. 9 was a ditch constructed in 1907 and used because the land could be more conveniently irrigated by that ditch than thru 5 or 12. The appropriation of water that is used in that ditch dates back to 1869.

(We do not adopt the map.) Among other things we do not adopt the map for the following reasons: The streams designated on the State Engineer's map as Williams Creek is now and at all times has been known as the North Fork of Steele Creek; the stream designated on said map as branch of Williams' Creek is now and at all times has been known as Williams' Branch Slough: The stream designated as branch of Steele Creek which flows by Gibbs' house located apparently upon the map as a stream was originally at its head a ditch,

In Section 20 designated on the map as a channel was in fact, a ditch designated "Ditch No. 15," on the old map and was constructed in the year 1869.

My commission expires Jan. 6, 1919

This part of form to be left blank by claimant

Filing Serial No. 01384

STATE OF NEVADA

PROOF OF APPROPRIATION OF WATER FOR IRRIGATION

Water Source .....

Through .....

Claimant .....

.....

Filed in the office of the State Engineer on

....., 191....

.....

State Engineer

Certificate No..... issued hereunder

....., 191....

Form No. B UNION LABEL 3M—10-10-14

8/24/15

Filing Serial No. 01384A

THE STATE OF NEVADA

PROOF OF APPROPRIATION OF WATER FOR IRRIGATION

From North Branch of Steel Creek
Name of natural water source

Through GIBBS Ditch No. 1.
Name of ditch, flume, or pipe line

W. B. GIBBS, the undersigned, being first duly sworn, deposes and says that the facts relative to the appropriation of water by himself, are full and correct to the best of his knowledge and belief.

If proof is not made by claimant, deponent should state on this line by virtue of what authority he represents the claimant

(1) Name of claimant W. B. GIBBS,

Address Wells, County of Elko,

State of Nevada.

(2) The means of diversion employed dam and ditch.
Dam and ditch, pipe line, flume, etc.

(3) The date of the survey of ditch, canal, or pipe line was constructed without survey.

(4) The construction of the ditch or other works was begun May 1897

and completed May 1897.

(5) The dimensions of the ditch or canal as originally constructed were: Width on bottom 2 feet, width on top 3 feet, depth 1 feet, on a grade of 44 inches per thousand feet.

(6) The conduit ~~has~~ (has not) been enlarged.
NOTE—If enlargement or extension of ditch was made, supply information under (7) and (8)

(7) The work of enlargement of the ditch or canal was begun

and completed

(8) The dimensions of the ditch or canal as enlarged are: Width on bottom feet, width on top feet, depth feet, on a grade of feet per thousand feet.

(9) The claimant is (~~is not~~) an owner in the above-described conduit.

Claimant is sole owner.
If claimant is an owner in the conduit, state interest held on this line

(10) The nature of the title to the land for which the water right is claimed is Title in fee.

(11) Crops of Hay, grain and pasture.
have been grown upon the land irrigated.

(12) The water has been used for irrigation from May 1, (Day of month) to Sept. 1. (Day of month)
of each year.

(13) The water was first used for irrigation by claimant or his grantors in the year 1897
when 12 acres were irrigated in the SW¼ of NW¼ of Sec. 13,
T. 35 N., R. 61 E., M. D. M.

(14) The additional number of acres first irrigated in subsequent years was as follows:

....., ...acres in the.....of Sec....., T....., R.....E.
Year

....., ...acres in the.....of Sec....., T....., R.....E.

....., ...acres in the.....of Sec....., T....., R.....E.

....., ...acres in the.....of Sec....., T....., R.....E.

....., ...acres in the.....of Sec....., T....., R.....E.

....., ...acres in the.....of Sec....., T....., R.....E.

....., ...acres in the.....of Sec....., T....., R.....E.

....., ...acres in the.....of Sec....., T....., R.....E.

....., ...acres in the.....of Sec....., T....., R.....E.

....., ...acres in the.....of Sec....., T....., R.....E.

....., ...acres in the.....of Sec....., T....., R.....E.

....., ...acres in the.....of Sec....., T....., R.....E.

....., ...acres in the.....of Sec....., T....., R.....E.

....., ...acres in the.....of Sec....., T....., R.....E.

Remarks: .....
Append a sheet if necessary

.....

.....

.....

(15) The maximum acreage irrigated in any year was 12 acres.

(16) The water claimed has (~~has not~~) been used for irrigation each and every year since the right was initiated.
Strike out one not wanted

(17) The years during which no water was used for irrigation or during which the full water right was not used were.....
If water was not used, or used in reduced quantity at any time, full information as to causes and duration

.....
of non-use should be given, appending a sheet if necessary

(18) The claimant's water right was (~~was not~~) recorded in the office of the County Recorder of .....County, said record being at page.....of Book.....of .....and being a claim for.....of water for the irrigation of.....acres of land in the following legal subdivisions:.....

.....

.....

.....

.....

.....

.....

NOTE—Failure to record in the county in no way invalidates a water right, but if ditch or right was so recorded, supply full information under (10)

(19) *The map provided by the State Engineer and attached hereto as a part of this proof is hereby accepted as correctly showing the ditch lines or irrigation works diverting or conveying the water claimed and the lands irrigated.* with certain exceptions.

(20) *Water from the source given and through the works described is also used for the following purposes other than irrigation:*

(21) *The character of the soil is* gravelley loam. (Sandy, gravelly, loam) *The soil needs* 20 *acre-feet per annum to properly irrigate the crops. A continuous flow of* 7½ *cubic feet of water per second, during the irrigation season of* 4½ *months, is needed to irrigate each 100 acres of land.*

Remarks:

~~(We do not adopt the map).~~ Among other things we do not adopt the map for the following reasons: The stream designated on the State Engineer's map as Williams Creek is now, and at all times has been known as the North Fork of Steele Creek; the stream designated on said map as branch of William's Creek is now, and at all times has been known as Williams' Branch Slough; the stream designated as Branch of Steele Creek which flows by Gibbs' house located apparently upon the map as a stream was originally at its head a ditch.

In Section 20 designated on the map as a channel was in fact, a ditch designated "Ditch No. 13," on the old map and was constructed in the year 1869.

W B Gibbs

Subscribed and sworn to before me this 11th *day of* August, 1915

B F Carter

Notary Public in and for the County of Elko

My commission expires Jan 6, 1919.

This part of form to be left blank by claimant

Filing Serial No. .....

01584A

STATE OF NEVADA

PROOF OF APPROPRIATION OF WATER FOR IRRIGATION

Water Source .....

Through .....

Claimant .....

.....

Filed in the office of the State Engineer on

....., 191....

.....

State Engineer

Certificate No. ..... issued hereunder

....., 191....

Form No. B 3M—10-10-14

8/20/15

Filing Serial No. 01384A

THE STATE OF NEVADA

PROOF OF APPROPRIATION OF WATER FOR IRRIGATION

From Steele Creek and NORTH FORK and middle branches of Steele Creek.
Name of natural water source

Through Ditches No. 1, 2, 3, and 4, in the NW¼ of NE¼ of Sec. 21.
Name of ditch, flume, or pipe line

W. R. GIBBS, the undersigned, being first duly sworn, deposes and says that the facts relative to the appropriation of water by himself and his cotenants. are full and correct to the best of his knowledge and belief.

If proof is not made by claimant, deponent should state on this line by virtue of what authority he represents the claimant

(1) Name of claimant W. R. GIBBS,

Address WELLS, County of ELKO,

State of NEVADA.

(2) The means of diversion employed dams and ditches.
Dam and ditch, pipe line, flume, etc.

(3) The date of the survey of ditch, canal, or pipe line was constructed without being surveyed.

(4) The construction of the ditch or other works was begun about May 1873

and completed about May, 1873.

These four ditches are of the same dimensions.

(5) The dimensions of the ditch or canal as originally constructed were: Width on bottom 1.5 feet, width on top 2 feet, depth 1 feet, on a grade of 4 feet per thousand feet.

(6) The conduit ~~has~~ (has not) been enlarged.
NOTE—If enlargement or extension of ditch was made, supply information under (7) and (8)

(7) The work of enlargement of the ditch or canal was begun

and completed

(8) The dimensions of the ditch or canal as enlarged are: Width on bottom feet, width on top feet, depth feet, on a grade of feet per thousand feet.

(9) The claimant is (~~is not~~) an owner in the above-described conduit.

Claimant is sole owner.
If claimant is an owner in the conduit, state interest held on this line

(10) The nature of the title to the land for which the water right is claimed is Title in fee.

(11) Crops of hay, wild grass, timothy, red top and clover.
have been grown upon the land irrigated.

(12) The water has been used for irrigation from April 15, to Sept. 1.
Day of month Day of month
of each year.

(13) The water was first used for irrigation by claimant or his cotenants in the year 1873

when about 75 acres were irrigated in the N½ of NE¼ ~~xxxx~~ of Sec. 21 and about 30 acres in the SE¼ of the NE¼ and 15 acres in the SW¼ of the NE¼ of Sec. 21, T. 35 N., R. 62 E.
T. , R. E.,

(14) The additional number of acres first irrigated in subsequent years was as follows:

....., ...acres in the.....of Sec....., T....., R.....E.
Year

....., ...acres in the.....of Sec....., T....., R.....E.

....., ...acres in the.....of Sec....., T....., R.....E.

....., ...acres in the.....of Sec....., T....., R.....E.

....., ...acres in the.....of Sec....., T....., R.....E.

....., ...acres in the.....of Sec....., T....., R.....E.

....., ...acres in the.....of Sec....., T....., R.....E.

....., ...acres in the.....of Sec....., T....., R.....E.

....., ...acres in the.....of Sec....., T....., R.....E.

....., ...acres in the.....of Sec....., T....., R.....E.

....., ...acres in the.....of Sec....., T....., R.....E.

....., ...acres in the.....of Sec....., T....., R.....E.

....., ...acres in the.....of Sec....., T....., R.....E.

....., ...acres in the.....of Sec....., T....., R.....E.

Remarks: The lands herein described are also irrigated by water thru the ditch constructed in 1906 (Appended sheet if necessary) NE¼ of the NW¼ of Sec. ~~xx~~ 21, ~~xxdx~~ T. 35 N., R. 62 E., and water thru said ditch was thereafter used upon the lands herein described and is still used from said course and thru said diversion.

(15) The maximum acreage irrigated in any year was about 120 acres.

(16) The water claimed has (~~has not~~) been used for irrigation each and every year since the right was initiated.
Strike out one not wanted

(17) The years during which no water was used for irrigation or during which the full water right was not used were.....
If water was not used, or used in reduced quantity at any time, full information as to causes and duration

of non-use should be given, appending a sheet if necessary

(18) The claimant's water right was (was not) recorded in the office of the County Recorder of .....County, said record being at page.....of Book.....of ....., and being a claim for.....of water for the irrigation of..... acres of land in the following legal subdivisions:.....

NOTE—Failure to record in the county in no way invalidates a water right, but if ditch or right was so recorded, supply full information under (19)

(19) The map provided by the State Engineer and attached hereto as a part of this proof is hereby accepted as correctly showing the ditch lines or irrigation works diverting or conveying the water claimed and the lands irrigated. with certain exceptions.

(20) Water from the source given and through the works described is also used for the following purposes other than irrigation: for watering stock.

(21) The character of the soil is sandy loam (Sandy, gravelly, loam) The soil needs 20 acre-feet per annum to properly irrigate the crops. A continuous flow of 7½ cubic feet of water per second, during the irrigation season of 4½ months, is needed to irrigate each 100 acres of land.

Remarks:

(We do not adopt the map.) Among other things we do not adopt the map for the following reasons: The stream designated on the State Engineer's map as Williams Creek is now and at all times has been known as the North Fork of Steele Creek; the stream designated on said map as branch of Williams' Creek is now and at all times has been known as Williams' Branch Slough; The stream designated as branch of Steele Creek which flows by Gibbs' house located apparently upon the map as a stream was originally at its head a ditch.

In Section 20 designated on the map as a channel was in fact, a ditch designated "Ditch No. 13," on the old map and was constructed in the year 1869.

W B Gibbs

Subscribed and sworn to before me this 11th day of August, 1915

B F Cullen

Notary Public in and for the County of Elko

My commission expires Jan 6, 1919

This part of form to be left blank by claimant

Filing Serial No. .....

01384A

STATE OF NEVADA

PROOF OF APPROPRIATION OF WATER FOR IRRIGATION

Water Source .....

Through .....

Claimant .....

.....

Filed in the office of the State Engineer on

....., 191....

.....

State Engineer

Certificate No. ..... issued hereunder

....., 191....

Form No. B 3M—10-10-14

01384A.

Filing Serial No. 01384A

THE STATE OF NEVADA

PROOF OF APPROPRIATION OF WATER FOR IRRIGATION

From Branch of Steele Creek.
No. Name of natural water source

Through Ditches five (5) and No. Six (6).
Name of ditch, flume, or pipe line

W. B. Gibbs, the undersigned, being first duly sworn, deposes and says that the facts relative to the appropriation of water by himself, are full and correct to the best of his knowledge and belief.

If proof is not made by claimant, deponent should state on this line by virtue of what authority he represents the claimant

(1) Name of claimant W. B. GIBBS.

Address Wells, County of Elko,

State of Nevada.

(2) The means of diversion employed dams and ditches.
Dam and ditch, pipe line, flume, etc.

(3) The date of the survey of ditch, canal, or pipe line was constructed without being surveyed.

(4) The construction of the ditch or other works was begun about the first of May, 1873, and completed in May 1873.

(5) The dimensions of the ditch or canal as originally constructed were: Width on bottom (see remarks). feet, width on top feet, depth feet, on a grade of feet per thousand feet.

(6) The conduit ~~has~~ (has not) been enlarged.
NOTE—If enlargement or extension of ditch was made, supply information under (7) and (8)

(7) The work of enlargement of the ditch or canal was begun and completed

(8) The dimensions of the ditch or canal as enlarged are: Width on bottom feet, width on top feet, depth feet, on a grade of feet per thousand feet.

(9) The claimant is (~~is not~~) an owner in the above-described conduit.

Sole owner.
If claimant is an owner in the conduit, state interest held on this line

(10) The nature of the title to the land for which the water right is claimed is title in fee.

(11) Crops of pasture, hay and grain, have been grown upon the land irrigated.

(12) The water has been used for irrigation from about May 1, to Sept. 15th, of each year.
Day of month Day of month

(13) The water was first used for irrigation by claimant or his grantors in the year 1873 when 10 acres were irrigated in the SE¼ of NW¼ of Sec. 13, T. 35 N., R. 61 E., M.D.B.M.

(14) The additional number of acres first irrigated in subsequent years was as follows:

....., ...acres in the.....of Sec....., T....., R.....E.
Year

....., ...acres in the.....of Sec....., T....., R.....E.

....., ...acres in the.....of Sec....., T....., R.....E.

....., ...acres in the.....of Sec....., T....., R.....E.

....., ...acres in the.....of Sec....., T....., R.....E.

....., ...acres in the.....of Sec....., T....., R.....E.

....., ...acres in the.....of Sec....., T....., R.....E.

....., ...acres in the.....of Sec....., T....., R.....E.

....., ...acres in the.....of Sec....., T....., R.....E.

....., ...acres in the.....of Sec....., T....., R.....E.

....., ...acres in the.....of Sec....., T....., R.....E.

....., ...acres in the.....of Sec....., T....., R.....E.

....., ...acres in the.....of Sec....., T....., R.....E.

....., ...acres in the.....of Sec....., T....., R.....E.

Remarks: ~~Ditch 5 is 1.5 on top, 1 foot on bottom, .5 ft. deep,~~ feet
Append a sheet if necessary
on a grade of 44' per one thousand feet; Ditch No. Six is 3 feet on top, 2 feet on bottom 1 foot deep on a grade of 44' per 1000 feet.

(15) The maximum acreage irrigated in any year was 10 acres.

(16) The water claimed has (~~has not~~) been used for irrigation each and every year since the right was initiated.
Strike out one not wanted

(17) The years during which no water was used for irrigation or during which the full water right was not used were.....
If water was not used, or used in reduced quantity at any time, full information as to causes and duration

.....
of non-use should be given, appending a sheet if necessary

(18) The claimant's water right was (~~was not~~) recorded in the office of the County Recorder of .....County, said record being at page.....of Book.....of ....., and being a claim for.....of water for the irrigation of..... acres of land in the following legal subdivisions:.....

.....

.....

.....

.....

.....

.....

NOTE—Failure to record in the county in no way invalidates a water right, but if ditch or right was so recorded, supply full information under (19)

(19) The map provided by the State Engineer and attached hereto as a part of this proof is hereby accepted as correctly showing the ditch lines or irrigation works diverting or conveying the water claimed and the lands irrigated. with certain exceptions.

(20) Water from the source given and through the works described is also used for the following purposes other than irrigation: watering stock.

(21) The character of the soil is ~~sandy loam~~ (Sandy, gravelly, loam) The soil needs 20.0 acre-feet per annum to properly irrigate the crops. A continuous flow of ~~7½~~ cubic feet of water per second, during the irrigation season of ~~4½~~ months, is needed to irrigate each 100 acres of land.

Remarks: ~~(We do not adopt the map).~~ among other things we do not adopt the map for the following reasons: The stream designated on the State Engineer's map as Williams Creek is now, and at all times has been known as the North Fork of Steele Creek; the stream designated on said map as branch of Williams' Creek is now and at all times has been known as Williams' Branch Slough; the stream designated as Branch of Steele Creek which flows by Gibbs' house located apparently upon the map as a stream was originally at its head a ditch. In Section 30 designated on the map as a channel was in fact, a ditch designated "Ditch No. 13" on the old map and was constructed in the year 1869.

W. B. Gibbs

Subscribed and sworn to before me this 11th day of August, 1917

R. H. Bennett

Notary Public in and for the County of Elko

My commission expires Jan 6, 1919.

This part of form to be left blank by claimant

Filing Serial No. 01384A

STATE OF NEVADA

PROOF OF APPROPRIATION OF WATER FOR IRRIGATION

Water Source Steele Creek and Branches.

Through Ditches

Claimant W. B. Gibbs, Wells, Nevada.

Filed in the office of the State Engineer on

August 20, 1915.

W. McClarney

By S. C. State Engineer

Certificate No. _____ issued hereunder

_____, 191__

Form No. B 3M—10-10-14

Filing Serial No. 01384A

THE STATE OF NEVADA

PROOF OF APPROPRIATION OF WATER FOR IRRIGATION

From Branch of Steele Creek
Name of natural water source

Through Gibbs' ditches No. 7, 8 and 9.
Name of ditch, flume, or pipe line

W. B. Gibbs, the undersigned, being first duly sworn, deposes and says that the facts relative to the appropriation of water by himself are full and correct to the best of his knowledge and belief.

If proof is not made by claimant, deponent should state on this line by virtue of what authority he represents the claimant

(1) Name of claimant W. B. Gibbs,
Address Wells, County of Elko,
State of Nevada.

(2) The means of diversion employed dams and ditches.
Dam and ditch, pipe line, flume, etc.

(3) The date of the survey of ditch, canal, or pipe line was Constructed without surveying.

(4) The construction of the ditch or other works was begun for ditches 8 and 9 in 1873, and completed in May, 1873; No. 7 begun and completed in May 1912.

(5) The dimensions of the ditch or canal as originally constructed were: Width on bottom (see remarks feet, width on top feet, depth feet, on a grade of feet per thousand feet.

(6) The conduit has (has not) been enlarged.
NOTE—If enlargement or extension of ditch was made, supply information under (7) and (8)

(7) The work of enlargement of the ditch or canal was begun
and completed

(8) The dimensions of the ditch or canal as enlarged are: Width on bottom feet, width on top feet, depth feet, on a grade of feet per thousand feet.

(9) The claimant is (is not) an owner in the above-described conduit.
Sole owner.
If claimant is an owner in the conduit, state interest held on this line

(10) The nature of the title to the land for which the water right is claimed is title in fee.

(11) Crops of pasture, hay and garden, orchard, have been grown upon the land irrigated.

(12) The water has been used for irrigation from about May 1 to Sept. 15th of each year.
Day of month Day of month

(13) The water was first used for irrigation by claimant or his grantors in the year 1873 when 20 acres were irrigated in the SE¼ of NW¼ and SW¼ of NE¼ of Sec. 13, T. 35 N., R. 61 E., M.D.M.

(14) The additional number of acres first irrigated in subsequent years was as follows:

....., ...acres in the.....of Sec....., T....., R.....E.
Year

....., ...acres in the.....of Sec....., T....., R.....E.

....., ...acres in the.....of Sec....., T....., R.....E.

....., ...acres in the.....of Sec....., T....., R.....E.

....., ...acres in the.....of Sec....., T....., R.....E.

....., ...acres in the.....of Sec....., T....., R.....E.

....., ...acres in the.....of Sec....., T....., R.....E.

....., ...acres in the.....of Sec....., T....., R.....E.

....., ...acres in the.....of Sec....., T....., R.....E.

....., ...acres in the.....of Sec....., T....., R.....E.

....., ...acres in the.....of Sec....., T....., R.....E.

....., ...acres in the.....of Sec....., T....., R.....E.

....., ...acres in the.....of Sec....., T....., R.....E.

....., ...acres in the.....of Sec....., T....., R.....E.

....., ...acres in the.....of Sec....., T....., R.....E.

Remarks: .....
Append a sheet if necessary

.....

.....

.....

(15) The maximum acreage irrigated in any year was.....25..... acres.

(16) The water claimed has (has not) been used for irrigation each and every year since the right was initiated.
Strike out one not wanted

(17) The years during which no water was used for irrigation or during which the full water right was not used were.....
If water was not used, or used in reduced quantity at any time, full information as to causes and duration

.....
of non-use should be given, appending a sheet if necessary

(18) The claimant's water right was (was not) recorded in the office of the County Recorder of .....County, said record being at page.....of Book.....of .....and being a claim for.....of water for the irrigation of.....acres of land in the following legal subdivisions:.....

.....

.....

.....

.....

.....

.....

NOTE—Failure to record in the county in no way invalidates a water right, but if ditch or right was so recorded, supply full information under (19)

(19) The map provided by the State Engineer and attached hereto as a part of this proof is hereby accepted as correctly showing the ditch lines or irrigation works diverting or conveying the water claimed and the lands irrigated, with certain exceptions.

(20) Water from the source given and through the works described is also used for the following purposes other than irrigation: watering stock.

(21) The character of the soil is ~~sandy loam~~ (Sandy, gravelly, loam) The soil needs 20.0 acre-feet per annum to properly irrigate the crops. A continuous flow of 7½ cubic feet of water per second, during the irrigation season of 4½ months, is needed to irrigate each 100 acres of land.

Remarks: (We do not adopt the map.) Among other things we do not adopt the map for the following reasons: The stream designated on the State Engineer's map as Williams Creek is now, and at all times has been known as the North Fork of Steele Creek; the stream designated on said map as Branch of Williams' Creek is now and at all times has been known as Williams' Branch Slough; the stream designated as Branch of Steele Creek which flows by Gibbs' house located apparently upon the map as a stream was originally at its head a ditch.

In Section 20 designated on the map as a channel was in fact a ditch designated "Ditch No.13", on the old map and was constructed in the year 1869.

W. B. Gibbs

Subscribed and sworn to before me this 11th day of August, 1917

R. F. Bowers

Notary Public in and for the County of Elko

My commission expires Jan 6, 1919

This part of form to be left blank by claimant

Filing Serial No. 01384A

STATE OF NEVADA

PROOF OF APPROPRIATION OF WATER FOR IRRIGATION

Water Source .....

Through .....

Claimant .....

.....

Filed in the office of the State Engineer on

....., 191.....

.....

State Engineer

Certificate No..... issued hereunder

....., 191.....

Form No. B 3M—10-10-14

Filing Serial No. 01384A

THE STATE OF NEVADA

PROOF OF APPROPRIATION OF WATER FOR IRRIGATION

From Branch of Steele Creek.
Name of natural water source

Through Gibbs' Ditch No. 10.
Name of ditch, flume, or pipe line

W. B. Gibbs, the undersigned, being first duly sworn, deposes and says that the facts relative to the appropriation of water by himself are full and correct to the best of his knowledge and belief.

If proof is not made by claimant, deponent should state on this line by virtue of what authority he represents the claimant

(1) Name of claimant W. B. Gibbs,

Address Wells, County of Elko,

State of Nevada.

(2) The means of diversion employed dam and ditch.
Dam and ditch, pipe line, flume, etc.

(3) The date of the survey of ditch, canal, or pipe line was constructed without survey.

(4) The construction of the ditch or other works was begun in May 1897

and completed in May 1897.

(5) The dimensions of the ditch or canal as originally constructed were: Width on bottom 1 feet, width on top 1.5 feet, depth .5 feet, on a grade of .44 feet per thousand feet,

(6) The conduit ~~has~~ (has not) been enlarged.
NOTE—If enlargement or extension of ditch was made, supply information under (7) and (8)

(7) The work of enlargement of the ditch or canal was begun

and completed

(8) The dimensions of the ditch or canal as enlarged are: Width on bottom feet, width on top feet, depth feet, on a grade of feet per thousand feet.

(9) The claimant is (~~is not~~) an owner in the above-described conduit.

sole owner.
If claimant is an owner in the conduit, state interest held on this line

(10) The nature of the title to the land for which the water right is claimed is title in fee.

(11) Crops of pasture
have been grown upon the land irrigated.

(12) The water has been used for irrigation from May 1, Day of month to Sept. 15th, Day of month of each year.

(13) The water was first used for irrigation by claimant or his grantors in the year 1897, when 4 acres were irrigated in the SE¼ of NW¼ and in the SW¼ of NE¼ of Sec. 13 T. 35 N., R. 61 E., M. D. M.

(14) The additional number of acres first irrigated in subsequent years was as follows:

Year

....., ...acres in the.....of Sec....., T....., R.....E.

....., ...acres in the.....of Sec....., T....., R.....E.

....., ...acres in the.....of Sec....., T....., R.....E.

....., ...acres in the.....of Sec....., T....., R.....E.

....., ...acres in the.....of Sec....., T....., R.....E.

....., ...acres in the.....of Sec....., T....., R.....E.

....., ...acres in the.....of Sec....., T....., R.....E.

....., ...acres in the.....of Sec....., T....., R.....E.

....., ...acres in the.....of Sec....., T....., R.....E.

....., ...acres in the.....of Sec....., T....., R.....E.

....., ...acres in the.....of Sec....., T....., R.....E.

....., ...acres in the.....of Sec....., T....., R.....E.

....., ...acres in the.....of Sec....., T....., R.....E.

....., ...acres in the.....of Sec....., T....., R.....E.

Remarks: This ditch used to irrigate portion of same lands

Append a sheet if necessary

previously irrigated by ditches 4, 5 and 6.

(15) The maximum acreage irrigated in any year was..... acres.

(16) The water claimed has (has not) been used for irrigation each and every year since the right was initiated.

Strike out one not wanted

(17) The years during which no water was used for irrigation or during which the full water right was not used were.....

If water was not used, or used in reduced quantity at any time, full information as to causes and duration

.....

of non-use should be given, appending a sheet if necessary

(18) The claimant's water right was (was not) recorded in the office of the County Recorder of .....County, said record being at page.....of Book.....of ....., and being a claim for.....of water for the irrigation of..... acres of land in the following legal subdivisions:.....

.....

.....

.....

.....

.....

.....

NOTE—Failure to record in the county in no way invalidates a water right, but if ditch or right was so recorded, supply full information under (10)

(19) The map provided by the State Engineer and attached hereto as a part of this proof is hereby accepted as correctly showing the ditch lines or irrigation works diverting or conveying the water claimed and the lands irrigated, with certain exceptions.

(20) Water from the source given and through the works described is also used for the following purposes other than irrigation: watering stock.

(21) The character of the soil is sandy loam (Sandy, gravelly, loam) The soil needs 20.0 acre-feet per annum to properly irrigate the crops. A continuous flow of 7½ cubic feet of water per second, during the irrigation season of 4½ months, is needed to irrigate each 100 acres of land.

Remarks: (We do not adopt the map.) Among other things we do not adopt the map for the following reasons: The stream designated on the State Engineer's map as Williams Creek is now, and at all times has been known as the North Fork of Steele Creek; the stream designated on said map as branch of Williams' Creek is now and at all times has been known as Williams' Branch Slough; the stream designated as Branch of Steele Creek which flows by Gibbs' house located apparently upon the map as a stream was originally at its head a ditch.

In Section 20 designated on the map as a channel was in fact, a ditch designated "Ditch No. 13", on the old map and was constructed in the year 1869.

W. B. Gibbs

Subscribed and sworn to before me this 11th day of August, 1915

R. H. Curren

Notary Public in and for the County of Elko

My commission expires Jan 6, 1919

This part of form to be left blank by claimant

Filing Serial No.....

01384A

STATE OF NEVADA

PROOF OF APPROPRIATION OF WATER FOR IRRIGATION

Water Source.....

Through .....

Claimant .....

.....

Filed in the office of the State Engineer on

....., 191....

.....

State Engineer

Certificate No..... issued hereunder

....., 191....

Form No. B 3M—10-10-14

Filing Serial No. 1384A

THE STATE OF NEVADA

PROOF OF APPROPRIATION OF WATER FOR IRRIGATION

From Branch of Steele Creek,
Name of natural water source

Through Through Gibbs' ditch No. 11.
Name of ditch, flume, or pipe line

W. B. Gibbs, the undersigned, being first duly sworn, deposes and says that the facts relative to the appropriation of water by himself and his cotenants, are full and correct to the best of his knowledge and belief.

If proof is not made by claimant, deponent should state on this line by virtue of what authority he represents the claimant

(1) Name of claimant W. B. Gibbs,
Address Wells, County of Elko,
State of Nevada.

(2) The means of diversion employed dam and ditch.
Dam and ditch, pipe line, flume, etc.

(3) The date of the survey of ditch, canal, or pipe line was constructed without being surveyed.

(4) The construction of the ditch or other works was begun May 1873
and completed May 1873.

(5) The dimensions of the ditch or canal as originally constructed were: Width on bottom 1 feet, width on top 2 feet, depth 1 feet, on a grade of 24 feet per thousand feet.

(6) The conduit ~~has~~ (has not) been enlarged.
NOTE—If enlargement or extension of ditch was made, supply information under (7) and (8)

(7) The work of enlargement of the ditch or canal was begun
and completed

(8) The dimensions of the ditch or canal as enlarged are: Width on bottom feet, width on top feet, depth feet, on a grade of feet per thousand feet.

(9) The claimant is (~~is not~~) an owner in the above-described conduit.

sole owner.
If claimant is an owner in the conduit, state interest held on this line

(10) The nature of the title to the land for which the water right is claimed is title in fee.

(11) Crops of fruits, vegetables and hay
have been grown upon the land irrigated.

(12) The water has been used for irrigation from May 1 to Sept. 15 of each year.
Day of month Day of month

(13) The water was first used for irrigation by claimant or his grantors in the year 1873
when 2 acres were irrigated in the SW¼ of NE¼ of Sec. 13,
T. 35 N., R. 61 E., M.D.M.

(14) The additional number of acres first irrigated in subsequent years was as follows:

Year

....., ...acres in the.....of Sec....., T....., R.....E.

....., ...acres in the.....of Sec....., T....., R.....E.

....., ...acres in the.....of Sec....., T....., R.....E.

....., ...acres in the.....of Sec....., T....., R.....E.

....., ...acres in the.....of Sec....., T....., R.....E.

....., ...acres in the.....of Sec....., T....., R.....E.

....., ...acres in the.....of Sec....., T....., R.....E.

....., ...acres in the.....of Sec....., T....., R.....E.

....., ...acres in the.....of Sec....., T....., R.....E.

....., ...acres in the.....of Sec....., T....., R.....E.

....., ...acres in the.....of Sec....., T....., R.....E.

....., ...acres in the.....of Sec....., T....., R.....E.

....., ...acres in the.....of Sec....., T....., R.....E.

....., ...acres in the.....of Sec....., T....., R.....E.

Remarks: .....

Append a sheet if necessary

.....

.....

.....

(15) The maximum acreage irrigated in any year was.....5..... acres.

(16) The water claimed has (has not) been used for irrigation each and every year since the right was initiated.

Strike out one not wanted

(17) The years during which no water was used for irrigation or during which the full water right was not used were.....

If water was not used, or used in reduced quantity at any time, full information as to causes and duration

.....

of non-use should be given, appending a sheet if necessary

(18) The claimant's water right was (was not) recorded in the office of the County Recorder of .....County, said record being at page.....of Book.....of ....., and being a claim for.....of water for the irrigation of..... acres of land in the following legal subdivisions:.....

.....

.....

.....

.....

.....

.....

NOTE—Failure to record in the county in no way invalidates a water right, but if ditch or right was so recorded, supply full information under (19)

(19) The map provided by the State Engineer and attached hereto as a part of this proof is hereby accepted as correctly showing the ditch lines or irrigation works diverting or conveying the water claimed and the lands irrigated, with certain exceptions.

(20) Water from the source given and through the works described is also used for the following purposes other than irrigation: watering stock.

(21) The character of the soil is sandy loam (Sandy, gravelly, loam) The soil needs 20.0 acre-feet per annum to properly irrigate the crops. A continuous flow of 7⅛ cubic feet of water per second, during the irrigation season of 4½ months, is needed to irrigate each 100 acres of land.

Remarks: ~~(We do not adopt the map.)~~ Among other things we do not adopt the map for the following reasons: The stream designated on the State Engineer's map as Williams Creek is now, and at all times has been known as the North Fork of Steele Creek; the stream designated on said map as branch of Williams' Creek is now and at all times has been known as Williams' Branch Slough; the stream designated as Branch of Steele Creek which flows by Gibbs' house located apparently upon the map as a stream was originally at its head a ditch. In Section 20 designated on the map as a channel was in fact, a ditch designated "Ditch No. 13", on the old map and was constructed in the year 1869.

W. B. Gibbs

Subscribed and sworn to before me this 11th day of August, 1915

R. F. L. Turner

Notary Public in and for the County of Elko

My commission expires June 6, 1919

This part of form to be left blank by claimant

Filing Serial No.....

01384A

STATE OF NEVADA

PROOF OF APPROPRIATION OF WATER FOR IRRIGATION

Water Source.....

Through .....

Claimant .....

.....

Filed in the office of the State Engineer on

....., 191....

.....

State Engineer

Certificate No..... issued hereunder

....., 191....

Form No. B 3M—10-19-14

Filing Serial No. 01384A

THE STATE OF NEVADA

PROOF OF APPROPRIATION OF WATER FOR IRRIGATION

From Branch of Steele Creek
Name of natural water source

Through Gibbs' ditches No. 12 and No. 13.
Name of ditch, flume, or pipe line

W. B. Gibbs, the undersigned, being first duly sworn, deposes and says that the facts relative to the appropriation of water by himself and his cotenants, are full and correct to the best of his knowledge and belief.

If proof is not made by claimant, deponent should state on this line by virtue of what authority he represents the claimant

(1) Name of claimant W. B. Gibbs,

Address Wells, County of Elko,

State of Nevada.

(2) The means of diversion employed dams and ditches.
Dam and ditch, pipe line, flume, etc.

(3) The date of the survey of ditch, canal, or pipe line was constructed without surveying.

(4) The construction of the ditch or other works was begun No. 13 in May 1871, No. 12 in May 1874
and completed in 1871 and 1874.

(5) The dimensions of the ditch or canal as originally constructed were: Width on bottom 1 feet, width on top 1.5 feet, depth 1 feet, on a grade of 26 feet per thousand feet.

(6) The conduit ~~has~~ (has not) been enlarged.
NOTE—If enlargement or extension of ditch was made, supply information under (7) and (8)

(7) The work of enlargement of the ditch or canal was begun
and completed

(8) The dimensions of the ditch or canal as enlarged are: Width on bottom feet, width on top feet, depth feet, on a grade of feet per thousand feet.

(9) The claimant is (~~is not~~) an owner in the above-described conduit.

sole owner.
If claimant is an owner in the conduit, state interest held on this line

(10) The nature of the title to the land for which the water right is claimed is title in fee.

(11) Crops of hay and grain,
have been grown upon the land irrigated.

(12) The water has been used for irrigation from May 1, (Day of month) to September 15th., (Day of month)
of each year.

(13) The water was first used for irrigation by claimant or his grantors in the year 1871
when about 10 acres were irrigated in the S½ of NE¼ of Sec. 13
T. 35 N., R. 61 E. M.D.M. and about 10 acres additional in 1874,
in ~~same~~ same subdivisions.

(14) The additional number of acres first irrigated in subsequent years was as follows:

Year

....., ...acres in the.....of Sec....., T....., R.....E.

....., ...acres in the.....of Sec....., T....., R.....E.

....., ...acres in the.....of Sec....., T....., R.....E.

....., ...acres in the.....of Sec....., T....., R.....E.

....., ...acres in the.....of Sec....., T....., R.....E.

....., ...acres in the.....of Sec....., T....., R.....E.

....., ...acres in the.....of Sec....., T....., R.....E.

....., ...acres in the.....of Sec....., T....., R.....E.

....., ...acres in the.....of Sec....., T....., R.....E.

....., ...acres in the.....of Sec....., T....., R.....E.

....., ...acres in the.....of Sec....., T....., R.....E.

....., ...acres in the.....of Sec....., T....., R.....E.

....., ...acres in the.....of Sec....., T....., R.....E.

....., ...acres in the.....of Sec....., T....., R.....E.

....., ...acres in the.....of Sec....., T....., R.....E.

Remarks: .....

Append a sheet if necessary

.....

.....

.....

(15) The maximum acreage irrigated in any year was....20..... acres.

(16) The water claimed has (has not) been used for irrigation each and every year since the right was initiated.

Strike out one not wanted

(17) The years during which no water was used for irrigation or during which the full water right was not used were.....

If water was not used, or used in reduced quantity at any time, full information as to causes and duration

.....

of non-use should be given, appending a sheet if necessary

(18) The claimant's water right was (was not) recorded in the office of the County Recorder of .....County, said record being at page.....of Book.....of .....and being a claim for.....

.....of water for the irrigation of.....

acres of land in the following legal subdivisions:.....

.....

.....

.....

.....

.....

.....

NOTE—Failure to record in the county in no way invalidates a water right, but if ditch or right was so recorded, supply full information under (19)

(19) *The map provided by the State Engineer and attached hereto as a part of this proof is hereby accepted as correctly showing the ditch lines or irrigation works diverting or conveying the water claimed and the lands irrigated,* with certain exceptions.

(20) *Water from the source given and through the works described is also used for the following purposes other than irrigation:* watering stock.

(21) *The character of the soil is* ~~sandy loam~~ (Sandy, gravelly, loam) *The soil needs* 20.0 *acre-feet per annum to properly irrigate the crops. A continuous flow of* 7½ *cubic feet of water per second, during the irrigation season of* 4½ *months, is needed to irrigate each 100 acres of land.*

Remarks: ~~(We do not adopt the map.) Among other things we do not~~ adopt the map for the following reasons: The stream designated on rhe ~~State Engineer's map as Williams Creek is now, and at all times~~ has been known as the North Fork of Steele Creek; the stream designated on ~~said map as Branch of Williams' Creek is now and at all times has~~ been known as Williams' Branch Slough; the stream designated as ~~Branch of Steele Creek which flows by Gibbs' house located apparently~~ upon the map as a stream was originally at its head a ditch.

In Section 20 designated on the map as a channel was in fact, a ~~ditch designated "Ditch No. 13", on the old map and was constructed~~ in the year 1869.

W. B. Gibbs

Subscribed and sworn to before me this 11th *day of* August, 1915

[signature]

Notary Public in and for the County of Elko

My commission expires Jan 6. 1919

This part of form to be left blank by claimant

Filing Serial No.....

013844

STATE OF NEVADA

PROOF OF APPROPRIATION OF WATER FOR IRRIGATION

Water Source.....

Through .....

Claimant .....

.....

Filed in the office of the State Engineer on

....., 191.....

.....

State Engineer

Certificate No..... issued hereunder

....., 191.....

Form No. B 3M—10-10-14

Filing Serial No. 01384A

THE STATE OF NEVADA

PROOF OF APPROPRIATION OF WATER FOR IRRIGATION

From Steele Creek thru the southbranch of Steele Creek and the middle branch of Steele Creek.
Name of natural water source

Through Ditch No. 24.
Name of ditch, flume, or pipe line

W. B. GIBBS, the undersigned, being first duly sworn, deposes and says that the facts relative to the appropriation of water by himself and his cotenants, are full and correct to the best of his knowledge and belief.

If proof is not made by claimant, deponent should state on this line by virtue of what authority he represents the claimant

(1) Name of claimant W. B. Gibbs,

Address Wells, County of Elko,

State of Nevada.

(2) The means of diversion employed dam and ditch.
Dam and ditch, pipe line, flume, etc.

(3) The date of the survey of ditch, canal, or pipe line was constructed without having been surveyed.

(4) The construction of the ditch or other works was begun May 1873

and completed in May 1873

(5) The dimensions of the ditch or canal as originally constructed were: Width on bottom 2 feet, width on top 3 feet, depth 1 feet, on a grade of 4 feet per thousand feet.

(6) The conduit ~~has~~ (has not) been enlarged.
NOTE—If enlargement or extension of ditch was made, supply information under (7) and (8)

(7) The work of enlargement of the ditch or canal was begun

and completed

(8) The dimensions of the ditch or canal as enlarged are: Width on bottom feet, width on top feet, depth feet, on a grade of feet per thousand feet.

(9) The claimant is (~~is not~~) an owner in the above-described conduit.

Claimant is sole owner.
If claimant is an owner in the conduit, state interest held on this line

(10) The nature of the title to the land for which the water right is claimed is Title in fee.

(11) Crops of Hay consisting of ~~red top, clover, timothy, blade grass,~~ water grass and pasture have been grown upon the land irrigated.

(12) The water has been used for irrigation from about April 15 to Sept. 1 of each year.
Day of month — Day of month

(13) The water was first used for irrigation by claimant or his cotenants, grantors in the year 1873 when ~~when~~ 75 acres were irrigated in the NW¼ of NW¼ of N½ of NE¼ of Sec. 20,

T. 35 N., R. 62 E., M.D.M.

(14) The additional number of acres first irrigated in subsequent years was as follows:

Year

....., ...acres in the.....of Sec....., T....., R.....E.

....., ...acres in the.....of Sec....., T....., R.....E.

....., ...acres in the.....of Sec....., T....., R.....E.

....., ...acres in the.....of Sec....., T....., R.....E.

....., ...acres in the.....of Sec....., T....., R.....E.

....., ...acres in the.....of Sec....., T....., R.....E.

....., ...acres in the.....of Sec....., T....., R.....E.

....., ...acres in the.....of Sec....., T....., R.....E.

....., ...acres in the.....of Sec....., T....., R.....E.

....., ...acres in the.....of Sec....., T....., R.....E.

....., ...acres in the.....of Sec....., T....., R.....E.

....., ...acres in the.....of Sec....., T....., R.....E.

....., ...acres in the.....of Sec....., T....., R.....E.

....., ...acres in the.....of Sec....., T....., R.....E.

Remarks: ...All...of...this...land...is...also...irrigated...by...water...thru...ditches

Append a sheet if necessary

which cross the west section line between sections 19 and 20 in the northerly part.

(15) The maximum acreage irrigated in any year was 75 acres.

(16) The water claimed has (has not) been used for irrigation each and every year since the right was initiated.

Strike out one not wanted

(17) The years during which no water was used for irrigation or during which the full water right was not used were.....

If water was not used, or used in reduced quantity at any time, full information as to causes and duration of non-use should be given, appending a sheet if necessary

(18) The claimant's water right was (was not) recorded in the office of the County Recorder of .....County, said record being at page.....of Book.....of ....., and being a claim for.....of water for the irrigation of..... acres of land in the following legal subdivisions:.....

NOTE—Failure to record in the county in no way invalidates a water right, but if ditch or right was so recorded, supply full information under (10)

(19) *The map provided by the State Engineer and attached hereto as a part of this proof is hereby accepted as correctly showing the ditch lines or irrigation works diverting or conveying the water claimed and the lands irrigated.* with certain exceptions.

(20) *Water from the source given and through the works described is also used for the following purposes other than irrigation:* for watering stock.

(21) *The character of the soil is* sandy loam (Sandy, gravelly, loam) *The soil needs* 20.0 *acre-feet per annum to properly irrigate the crops. A continuous flow of* 7½ *cubic feet of water per second, during the irrigation season of* 4½ *months, is needed to irrigate each 100 acres of land.*

Remarks: (We do not adopt the map.) Among other things we do not adopt the map for the following reasons: The stream designated on the State Engineer's map as Williams Creek is now, and at all times has been known as the North Fork of Steele Creek; the stream designated on said map as branch of Williams' Creek is now and at all times has been known as Williams' Branch Slough; the stream designated as branch of Steele Creek which flows by Gibbs' house located apparently upon the map as a stream was originally at its head a ditch. In Section 30 designated on the map as a channel was in fact, a ditch designated "Ditch No. 13," on the old map and was constructed in the year 1869.

W B Gibbs

Subscribed and sworn to before me this 11th *day of* August, 1917

R F Curler

Notary Public in and for the County of Elko

My commission expires Jan 6, 1919

This part of form to be left blank by claimant

Filing Serial No.....

STATE OF NEVADA 01384A

PROOF OF APPROPRIATION OF WATER FOR IRRIGATION

Water Source.....

Through .....

Claimant .....

.....

Filed in the office of the State Engineer on

....., 191.....

.....

State Engineer

Certificate No..... issued hereunder

....., 191.....

Form No. B 3M—10-10-14

01384 13.

Filing Serial No. 01384B

THE STATE OF NEVADA

PROOF OF APPROPRIATION OF WATER FOR IRRIGATION

From Williams Branch Slough, called on map, "Branch of Williams Creek".
Name of natural water source

Through Three small ditches shown on the map near northern boundery of S½ of NW¼ of Sec. 13, and another ditch not shown on map out of same creek near NE Cor. of SE ¼ of NW¼ of Sec. 13,
Name of ditch, flume, or pipe line

W. B. Gibbs the undersigned, being first duly sworn, deposes and says that the facts relative to the appropriation of water by himself and his antenants, are full and correct to the best of his knowledge and belief.

If proof is not made by claimant, deponent should state on this line by virtue of what authority he represents the claimant

(1) Name of claimant W. B. Gibbs,

Address Wells, County of Elko,

State of Nevada,

(2) The means of diversion employed dams and ditches.
Dam and ditch, pipe line, flume, etc.

(3) The date of the survey of ditch, canal, or pipe line was constructed without surveying.

(4) The construction of the ditch or other works was begun last named ditch 1871, other three 1873,
and completed same years.

(5) The dimensions of the ditch or canal as originally constructed were: Width on bottom 1 feet, width on top 1.5 feet, depth 1 feet, on a grade of 44 feet per thousand feet.

(6) The conduit ~~has~~ (has not) been enlarged.
NOTE—If enlargement or extension of ditch was made, supply information under (7) and (8)

(7) The work of enlargement of the ditch or canal was begun

and completed

(8) The dimensions of the ditch or canal as enlarged are: Width on bottom feet, width on top feet, depth feet, on a grade of feet per thousand feet.

(9) The claimant is (~~is not~~) an owner in the above-described conduit.

Claimant is sole owner.
If claimant is an owner in the conduit, state interest held on this line

(10) The nature of the title to the land for which the water right is claimed is title in fee.

(11) Crops of hay, grain, pasture, fruits and vegetables, have been grown upon the land irrigated.

(12) The water has been used for irrigation from about May 1 to Sept. 15th, of each year.
Day of month Day of month

(13) The water was first used for irrigation by claimant or his grantors in the year 1871 when 5 acres were irrigated in the northern part of the S½ of NW¼ and Northern part of S½ of NE¼ of Sec. 13, T. 35 N., R. 61 E., M.D.M. about 15 acres additional described samd as above, first irrigated in 1873, and every year since.

(14) The additional number of acres first irrigated in subsequent years was as follows:

Year

....., ...acres in the.....of Sec....., T....., R.....E.

....., ...acres in the.....of Sec....., T....., R.....E.

....., ...acres in the.....of Sec....., T....., R.....E.

....., ...acres in the.....of Sec....., T....., R.....E.

....., ...acres in the.....of Sec....., T....., R.....E.

....., ...acres in the.....of Sec....., T....., R.....E.

....., ...acres in the.....of Sec....., T....., R.....E.

....., ...acres in the.....of Sec....., T....., R.....E.

....., ...acres in the.....of Sec....., T....., R.....E.

....., ...acres in the.....of Sec....., T....., R.....E.

....., ...acres in the.....of Sec....., T....., R.....E.

....., ...acres in the.....of Sec....., T....., R.....E.

....., ...acres in the.....of Sec....., T....., R.....E.

....., ...acres in the.....of Sec....., T....., R.....E.

Remarks: .....

Append a sheet if necessary

.....

.....

.....

(15) The maximum acreage irrigated in any year was....20..... acres.

(16) The water claimed has (~~has not~~) been used for irrigation each and every year since the right was initiated.

Strike out one not wanted

(17) The years during which no water was used for irrigation or during which the full water right was not used were.....

If water was not used, or used in reduced quantity at any time, full information as to causes and duration

.....

~~of non-use should be given, appending a sheet if necessary~~

(18) The claimant's water right was (was not) recorded in the office of the County Recorder of .....County, said record being at page.....of Book.....of .....and being a claim for.....of water for the irrigation of.....acres of land in the following legal subdivisions:.....

.....

.....

.....

.....

.....

.....

.....

NOTE—Failure to record in the county in no way invalidates a water right, but if ditch or right was so recorded, supply full information under (19)

(19) *The map provided by the State Engineer and attached hereto as a part of this proof is hereby accepted as correctly showing the ditch lines or irrigation works diverting or conveying the water claimed and the lands irrigated.*, with certain exceptions.

(20) *Water from the source given and through the works described is also used for the following purposes other than irrigation:* domestic purposes and watering stock.

(21) *The character of the soil is* sandy loam (Sandy, gravelly, loam) *The soil needs* 20.0 *acre-feet per annum to properly irrigate the crops. A continuous flow of* 7½ *cubic feet of water per second, during the irrigation season of* 4½ *months, is needed to irrigate each 100 acres of land.*

Remarks:

(We do not adopt the map.) Among other things we do not adopt the map for the following reasons: The stream designated on the State Engineer's map as Williams Creek is now, and at all times has been known as the North Fork of Steele Creek; the stream designated on said map as Branch of Williams' Creek is now and at all times has been known as Williams' Branch Slough; the stream designated as branch of Steele Creek which flows by Gibbs' house located apparently upon the map as a stream was originally at its head aditch.

In Section 20 designated on the map as a channel was in fact, a ditch designated "Ditch NO. 13", on the old map and was constructed in the year 1869

W. B. Gibbs

Subscribed and sworn to before me this 11th *day of* August, 1917

R. F. Curler

Notary Public in and for the County of Elko

My commission expires Jan 6, 1919

R. F. CURLER NOTARY PUBLIC ELKO

This part of form to be left blank by claimant

Filing Serial No. 01384B

STATE OF NEVADA

PROOF OF APPROPRIATION OF WATER FOR IRRIGATION

Water Source Williams Branch Slough.

Through Ditches

Claimant W. B. Gibbs,

Wells, Nevada.

Filed in the office of the State Engineer on

August 20th, 1915.

W. McCarney

by S. C.

State Engineer

Certificate No. ..... issued hereunder

....., 191....

Form No. B 3M—10-10-14

(W 3)

Filing Serial No. 01384B

THE STATE OF NEVADA

PROOF OF APPROPRIATION OF WATER FOR IRRIGATION

From Williams Branch Slough,
Name of natural water source

Through Ditch No. 3.
Name of ditch, flume, or pipe line

W. B. GIBBS, the undersigned, being first duly sworn, deposes and says that the facts relative to the appropriation of water by himself, are full and correct to the best of his knowledge and belief.

If proof is not made by claimant, deponent should state on this line by virtue of what authority he represents the claimant

(1) Name of claimant W. B. GIBBS,

Address WELLS, County of Elko,

State of Nevada.

(2) The means of diversion employed dam and ditch.
Dam and ditch, pipe line, flume, etc.

(3) The date of the survey of ditch, canal, or pipe line was 1871.

(4) The construction of the ditch or other works was begun in May 1871,

and completed in May, 1871

(5) The dimensions of the ditch or canal as originally constructed were: Width on bottom 2 feet, width on top 3.5 feet, depth 1.5 feet, on a grade of 44 inches per thousand feet.

(6) The conduit has (has not) been enlarged.
NOTE—If enlargement or extension of ditch was made, supply information under (7) and (8)

(7) The work of enlargement of the ditch or canal was begun

and completed

(8) The dimensions of the ditch or canal as enlarged are: Width on bottom feet, width on top feet, depth feet, on a grade of feet per thousand feet.

(9) The claimant is (is not) an owner in the above-described conduit.

Claimant is sole owner.
If claimant is an owner in the conduit, state interest held on this line

(10) The nature of the title to the land for which the water right is claimed is Title in fee.

(11) Crops of Hay and pasture,
have been grown upon the land irrigated.

(12) The water has been used for irrigation from May (Day of month) to September, (Day of month) of each year.

(13) The water was first used for irrigation by claimant or his grantors in the year 1871 when 57 acres were irrigated in the S½ of NW¼ of Sec. 13, T. 35 N., R. 61 E., M. D. M.

(14) The additional number of acres first irrigated in subsequent years was as follows:

....., ...acres in the.....of Sec....., T....., R.....E.
Year

....., ...acres in the.....of Sec....., T....., R.....E.

....., ...acres in the.....of Sec....., T....., R.....E.

....., ...acres in the.....of Sec....., T....., R.....E.

....., ...acres in the.....of Sec....., T....., R.....E.

....., ...acres in the.....of Sec....., T....., R.....E.

....., ...acres in the.....of Sec....., T....., R.....E.

....., ...acres in the.....of Sec....., T....., R.....E.

....., ...acres in the.....of Sec....., T....., R.....E.

....., ...acres in the.....of Sec....., T....., R.....E.

....., ...acres in the.....of Sec....., T....., R.....E.

....., ...acres in the.....of Sec....., T....., R.....E.

....., ...acres in the.....of Sec....., T....., R.....E.

....., ...acres in the.....of Sec....., T....., R.....E.

Remarks: .....
Append a sheet if necessary

.....

.....

.....

(15) The maximum acreage irrigated in any year was 57 acres.

(16) The water claimed has ~~(has not)~~ been used for irrigation each and every year since the right was initiated.
Strike out one not wanted

(17) The years during which no water was used for irrigation or during which the full water right was not used were.....
If water was not used, or used in reduced quantity at any time, full information as to causes and duration

.....
of non-use should be given, appending a sheet if necessary

(18) The claimant's water right was ~~(was not)~~ recorded in the office of the County Recorder of .....County, said record being at page.....of Book.....of .....and being a claim for.....of water for the irrigation of.....acres of land in the following legal subdivisions:.....

.....

.....

.....

.....

.....

.....

NOTE—Failure to record in the county in no way invalidates a water right, but if ditch or right was so recorded, supply full information under (19)

(19) The map provided by the State Engineer and attached hereto as a part of this proof is hereby accepted as correctly showing the ditch lines or irrigation works diverting or conveying the water claimed and the lands irrigated, with certain exceptions.

(20) Water from the source given and through the works described is also used for the following purposes other than irrigation: watering stock.

(21) The character of the soil is gravelly loam (Sandy, gravelly, loam) The soil needs ..... acre-feet per annum to properly irrigate the crops. A continuous flow of ..... cubic feet of water per second, during the irrigation season of ..... months, is needed to irrigate each 100 acres of land.

Remarks:

W. B. Gibbs

Subscribed and sworn to before me this 12th day of August, 1915

R. H. Burleson

Notary Public in and for the County of Ellis, Texas

My commission expires June 6, 1919

This part of form to be left blank by claimant

Filing Serial No. 01384B

STATE OF NEVADA

PROOF OF APPROPRIATION OF WATER FOR IRRIGATION

Water Source.....

Through .....

Claimant .....

.....

Filed in the office of the State Engineer on

....., 191....

.....

State Engineer

Certificate No..... issued hereunder

....., 191....

Form No. B 3M—10-10-14

Filing Serial No. 01384B

THE STATE OF NEVADA

PROOF OF APPROPRIATION OF WATER FOR IRRIGATION

From Williams Branch Slough called on map branch of Williams Creek.
Name of natural water source

Through Gibbs Ditches, Nos. 14, 15 and 16.
Name of ditch, flume, or pipe line

W. B. GIBBS, the undersigned, being first duly sworn, deposes and says that the facts relative to the appropriation of water by Himself are full and correct to the best of his knowledge and belief.

If proof is not made by claimant, deponent should state on this line by virtue of what authority he represents the claimant

(1) Name of claimant W. B. GIBBS.

Address Wells, County of Elko,

State of Nevada.

(2) The means of diversion employed dams and ditches.
Dam and ditch, pipe line, flume, etc.

(3) The date of the survey of ditch, canal, or pipe line was constructed without being surveyed.

(4) The construction of the ditch or other works was begun in May 1873,

and completed In May 1873.

(5) The dimensions of the ditch or canal as originally constructed were: Width on bottom (see remarks) feet, width on top ..... feet, depth ..... feet, on a grade of ..... feet per thousand feet.

(6) The conduit ~~has~~ (has not) been enlarged.
NOTE—If enlargement or extension of ditch was made, supply information under (7) and (8)

(7) The work of enlargement of the ditch or canal was begun .....

and completed .....

(8) The dimensions of the ditch or canal as enlarged are: Width on bottom ..... feet, width on top ..... feet, depth ..... feet, on a grade of ..... feet per thousand feet.

(9) The claimant is (~~is not~~) an owner in the above-described conduit.

Claimant is sole owner.
If claimant is an owner in the conduit, state interest held on this line

(10) The nature of the title to the land for which the water right is claimed is title in fee.

(11) Crops of alfalfa, grain, timothy and other grasses.
have been grown upon the land irrigated.

(12) The water has been used for irrigation from about May 1, (Day of month) to Sept. 15th, (Day of month) of each year.

(13) The water was first used for irrigation by claimant or his grantors in the year 1873, when about 20 acres were irrigated in the (N½ of the S½ of NE¼ of) of Sec. 13, T. 35 N., R. 61 E., M.D.M.

(14) The additional number of acres first irrigated in subsequent years was as follows:

1874 (Year), 5 acres in the SE¼ of NE¼ of Sec. 13, T. 35 N R. 61 E. M.D.

....., ... acres in the ..... of Sec....., T....., R..... E.

....., ... acres in the ..... of Sec....., T....., R..... E.

....., ... acres in the ..... of Sec....., T....., R..... E.

....., ... acres in the ..... of Sec....., T....., R..... E.

....., ... acres in the ..... of Sec....., T....., R..... E.

....., ... acres in the ..... of Sec....., T....., R..... E.

....., ... acres in the ..... of Sec....., T....., R..... E.

....., ... acres in the ..... of Sec....., T....., R..... E.

....., ... acres in the ..... of Sec....., T....., R..... E.

....., ... acres in the ..... of Sec....., T....., R..... E.

....., ... acres in the ..... of Sec....., T....., R..... E.

....., ... acres in the ..... of Sec....., T....., R..... E.

....., ... acres in the ..... of Sec....., T....., R..... E.

Remarks: Ditch No. 14, Ditch No. 16 are 2 feet wide on top, 1.5 feet wide on bottom, 1 foot deep, on a grade of 26' par one thousand feet; Ditch No. 15 is 1.5 feet wide on top, 1 foot wide on bottom, depth .5 on a grade of 26' ~~xxxx~~ per one thousand feet; none of these ditches have been enlarged.

(Append a sheet if necessary)

(15) The maximum acreage irrigated in any year was 25 acres.

(16) The water claimed has (~~has not~~) been used for irrigation each and every year since the right was initiated.

(Strike out one not wanted)

(17) The years during which no water was used for irrigation or during which the full water right was not used were.....

If water was not used, or used in reduced quantity at any time, full information as to causes and duration of non-use should be given, appending a sheet if necessary

(18) The claimant's water right was (was not) recorded in the office of the County Recorder of ..... County, said record being at page ..... of Book ..... of ....., and being a claim for ..... of water for the irrigation of ..... acres of land in the following legal subdivisions:.....

NOTE—Failure to record in the county in no way invalidates a water right, but if ditch or right was so recorded, supply full information under (19)

(19) *The map provided by the State Engineer and attached hereto as a part of this proof is hereby accepted as correctly showing the ditch lines or irrigation works diverting or conveying the water claimed and the lands irrigated,* with certain exceptions.

(20) *Water from the source given and through the works described is also used for the following purposes other than irrigation:* watering stock.

(21) *The character of the soil is* sandy loam (Sandy, gravelly, loam) *The soil needs* 20.0 *acre-feet per annum to properly irrigate the crops. A continuous flow of* 7½ *cubic feet of water per second, during the irrigation season of* 4½ *months, is needed to irrigate each 100 acres of land.*

Remarks:

(We do not adopt the map.) Among other things we do not adopt the map for the following reasons: The stream designated on the State Engineer's map as Williams Creek is now, and at all times has been known as the North Fork of Steele Creek; the stream designated on said map as Branch of Williams' Creek is now and at all times has been known as Williams' Branch Slough; the stream designated as branch of Steele Creek which flows by Gibbs' house located apparently upon the map as a stream was originally at its head aditch.

In Section 20 designated on the map as a channel was in fact, a ditch designated "Ditch NO. 13", on the old map and was constructed in the year 1869

W. B. Gibbs

Subscribed and sworn to before me this 11th *day of* August, 1915

B. F. Carter

Notary Public in and for the County of Elko

My commission expires Jan 6, 1919

This part of form to be left blank by claimant

Filing Serial No. 01384B

STATE OF NEVADA

PROOF OF APPROPRIATION OF WATER FOR IRRIGATION

Water Source .....

Through .....

Claimant .....

.....

Filed in the office of the State Engineer on

....., 191...

.....

State Engineer

Certificate No. ..... issued hereunder

....., 191...

Form No. B SM—10-10-14

Filing Serial No. 01384

THE STATE OF NEVADA

PROOF OF APPROPRIATION OF WATER FOR IRRIGATION

From Steele Creek.
Name of natural water source

Through Gibbs' ditch No. 4.
Name of ditch, flume, or pipe line

W. B. Gibbs, the undersigned, being first duly sworn, deposes and says that the facts relative to the appropriation of water by himself are full and correct to the best of his knowledge and belief.

If proof is not made by claimant, deponent should state on this line by virtue of what authority he represents the claimant

(1) Name of claimant W. B. Gibbs,
Address Wells, County of Elko,
State of Nevada.

(2) The means of diversion employed dam and ditch.
Dam and ditch, pipe line, flume, etc.

(3) The date of the survey of ditch, canal, or pipe line was constructed without surveying.

(4) The construction of the ditch or other works was begun about in May 1873,
and completed in May 1873.

(5) The dimensions of the ditch or canal as originally constructed were: Width on bottom 1.5 feet, width on top 2 feet, depth 1 feet, on a grade of 44 feet per thousand feet.

(6) The conduit ~~has~~ (has not) been enlarged.
NOTE—If enlargement or extension of ditch was made, supply information under (7) and (8)

(7) The work of enlargement of the ditch or canal was begun
and completed

(8) The dimensions of the ditch or canal as enlarged are: Width on bottom feet, width on top feet, depth feet, on a grade of feet per thousand feet.

(9) The claimant is (~~is not~~) an owner in the above-described conduit.
Sole owner
If claimant is an owner in the conduit, state interest held on this line

(10) The nature of the title to the land for which the water right is claimed is title in fee.

(11) Crops of ~~hay~~ and grain and pasture,
have been grown upon the land irrigated.

(12) The water has been used for irrigation from about May 1, to Sept. 15th,
Day of month Day of month
of each year.

(13) The water was first used for irrigation by claimant or his grantors in the year 1873
when 5 acres were irrigated in the S½ of the S½ of NW¼ of Sec. 13
T. 35 N., R. 61 E., M.D.M.

(14) The additional number of acres first irrigated in subsequent years was as follows:

....., ...acres in the.....of Sec....., T....., R.....E.
Year

....., ...acres in the.....of Sec....., T....., R.....E.

....., ...acres in the.....of Sec....., T....., R.....E.

....., ...acres in the.....of Sec....., T....., R.....E.

....., ...acres in the.....of Sec....., T....., R.....E.

....., ...acres in the.....of Sec....., T....., R.....E.

....., ...acres in the.....of Sec....., T....., R.....E.

....., ...acres in the.....of Sec....., T....., R.....E.

....., ...acres in the.....of Sec....., T....., R.....E.

....., ...acres in the.....of Sec....., T....., R.....E.

....., ...acres in the.....of Sec....., T....., R.....E.

....., ...acres in the.....of Sec....., T....., R.....E.

....., ...acres in the.....of Sec....., T....., R.....E.

....., ...acres in the.....of Sec....., T....., R.....E.

Remarks: .....
Append a sheet if necessary

.....

.....

.....

(15) The maximum acreage irrigated in any year was.....5..... acres.

(16) The water claimed has (~~has not~~) been used for irrigation each and every year since the right was initiated.
Strike out one not wanted

(17) The years during which no water was used for irrigation or during which the full water right was not used were.....
If water was not used, or used in reduced quantity at any time, full information as to causes and duration

.....
of non-use should be given, appending a sheet if necessary

(18) The claimant's water right was (~~was not~~) recorded in the office of the County Recorder of .....County, said record being at page.....of Book.....of .....and being a claim for.....of water for the irrigation of.....acres of land in the following legal subdivisions:.....

.....

.....

.....

.....

.....

.....

NOTE—Failure to record in the county in no way invalidates a water right, but if ditch or right was so recorded, supply full information under (19).

(19) The map provided by the State Engineer and attached hereto as a part of this proof is hereby accepted as correctly showing the ditch lines or irrigation works diverting or conveying the water claimed and the lands irrigated, with certain exceptions.

(20) Water from the source given and through the works described is also used for the following purposes other than irrigation: watering stock.

(21) The character of the soil is sandy loam. The soil needs 20.0 acre-feet per annum to properly irrigate the crops. A continuous flow of 7½ cubic feet of water per second, during the irrigation season of 4½ months, is needed to irrigate each 100 acres of land.

Remarks: (We do not dedt the map.) Among other things we do not adopt the map for the following reasons: The stream designated on the State Engineer's map as Williams Creek is now, and at all times has been known as the North Fork of Steele Creek; the stream designated on said map as Branch of Williams' Creek is now and at all times has been known as Williams' Branch Slough; the stream designated as branch of Steele Creek which flows by Gibbs' house located apparently upon the map as a stream was originally at its head a ditch. In Section 20 designated on the map as a channel was in fact a ditch designated "Ditch No. 13", on the old map and was constructed in the year 1869

W. B. Gibbs

Subscribed and sworn to before me this 11th day of August, 1905

A. F. Green

Notary Public in and for the County of Elko

My commission expires Jan 6, 1909

This part of form to be left blank by claimant

Filing Serial No. .....

01384

STATE OF NEVADA

PROOF OF APPROPRIATION OF WATER FOR IRRIGATION

Water Source .....

Through .....

Claimant .....

.....

Filed in the office of the State Engineer on

....., 191....

.....

State Engineer

Certificate No. ..... issued hereunder

....., 191....

Form No. B 3M—10-10-14

Filing Serial No. 01384A

THE STATE OF NEVADA

PROOF OF APPROPRIATION OF WATER FOR IRRIGATION

From Branch of Steele Creek
Name of natural water source

Through Gibbs' ditches No. 12 and No. 13.
Name of ditch, flume, or pipe line

W. B. Gibbs, the undersigned, being first duly sworn, deposes and says that the facts relative to the appropriation of water by himself and his cotenants, are full and correct to the best of his knowledge and belief.

If proof is not made by claimant, deponent should state on this line by virtue of what authority he represents the claimant

(1) Name of claimant W. B. Gibbs,

Address Wells, County of Elko,

State of Nevada.

(2) The means of diversion employed dams and ditches.
Dam and ditch, pipe line, flume, etc.

(3) The date of the survey of ditch, canal, or pipe line was constructed without surveying.

(4) The construction of the ditch or other works was begun No. 13 in May 1871, No. 12 in May 1874
and completed in 1871 and 1874.

(5) The dimensions of the ditch or canal as originally constructed were: Width on bottom 1 feet, width on top 1.5 feet, depth 1 feet, on a grade of 26 feet per thousand feet.

(6) The conduit has (has not) been enlarged.
NOTE—If enlargement or extension of ditch was made, supply information under (7) and (8)

(7) The work of enlargement of the ditch or canal was begun
and completed

(8) The dimensions of the ditch or canal as enlarged are: Width on bottom feet, width on top feet, depth feet, on a grade of feet per thousand feet.

(9) The claimant is (~~is not~~) an owner in the above-described conduit.

sole owner.
If claimant is an owner in the conduit, state interest held on this line

(10) The nature of the title to the land for which the water right is claimed is title in fee.

(11) Crops of hay and grain,
have been grown upon the land irrigated.

(12) The water has been used for irrigation from May 1, (Day of month) to September 15th, (Day of month) of each year.

(13) The water was first used for irrigation by claimant or his grantors in the year 1871 when about 10 acres were irrigated in the SE of NE¼ of Sec. 13, T. 35 N., R. 61 E., M.D.M. and about 10 acres additional in 1874, in ~~Same~~ same subdivisions.

(14) The additional number of acres first irrigated in subsequent years was as follows:

....., ...acres in the.....of Sec....., T....., R.....E.
Year

....., ...acres in the.....of Sec....., T....., R.....E.

....., ...acres in the.....of Sec....., T....., R.....E.

....., ...acres in the.....of Sec....., T....., R.....E.

....., ...acres in the.....of Sec....., T....., R.....E.

....., ...acres in the.....of Sec....., T....., R.....E.

....., ...acres in the.....of Sec....., T....., R.....E.

....., ...acres in the.....of Sec....., T....., R.....E.

....., ...acres in the.....of Sec....., T....., R.....E.

....., ...acres in the.....of Sec....., T....., R.....E.

....., ...acres in the.....of Sec....., T....., R.....E.

....., ...acres in the.....of Sec....., T....., R.....E.

....., ...acres in the.....of Sec....., T....., R.....E.

....., ...acres in the.....of Sec....., T....., R.....E.

Remarks: .....
Append a sheet if necessary

.....

.....

.....

(15) The maximum acreage irrigated in any year was....20..... acres.

(16) The water claimed has (has not) been used for irrigation each and every year since the right was initiated.
Strike out one not wanted

(17) The years during which no water was used for irrigation or during which the full water right was not used were.....
If water was not used, or used in reduced quantity at any time, full information as to causes and duration

.....
of non-use should be given, appending a sheet if necessary

(18) The claimant's water right was (was not) recorded in the office of the County Recorder of .....County, said record being at page.....of Book.....of .....and being a claim for.....of water for the irrigation of..... acres of land in the following legal subdivisions:.....

.....

.....

.....

.....

.....

.....

NOTE—Failure to record in the county in no way invalidates a water right, but if ditch or right was so recorded, supply full information under (19)

(19) The map provided by the State Engineer and attached hereto as a part of this proof is hereby accepted as correctly showing the ditch lines or irrigation works diverting or conveying the water claimed and the lands irrigated, with certain exceptions.

(20) Water from the source given and through the works described is also used for the following purposes other than irrigation: watering stock.

(21) The character of the soil is ~~sandy loam~~ (Sandy, gravelly, loam) The soil needs 20.0 acre-feet per annum to properly irrigate the crops. A continuous flow of 7½ cubic feet of water per second, during the irrigation season of 4½ months, is needed to irrigate each 100 acres of land.

Remarks: ~~(We do not adopt the map.) Among other things we do not~~ adopt the map for the following reasons: The stream designated on ~~the State Engineer's~~ map as Williams Creek is now, and at all times has been known as the North Fork of Steele Creek; the stream designated on said map as Branch of Williams' Creek is now and at all times has been known as Williams' Branch Slough; the stream designated as Branch of Steele Creek which flows by Gibbs' house located apparently upon the map as a stream was originally at its head a ditch.

In Section 20 designated on the map as a channel was in fact, a ditch designated "Ditch No. 13", on the old map and was constructed in the year 1869.

W. B. Gibbs

Subscribed and sworn to before me this 11th day of August, 1917

P. F. Sadler

Notary Public in and for the County of Elko

My commission expires January 6, 1919

This part of form to be left blank by claimant

Filing Serial No.....

01384A

STATE OF NEVADA

PROOF OF APPROPRIATION OF WATER FOR IRRIGATION

Water Source.....

Through .....

Claimant .....

.....

Filed in the office of the State Engineer on

....., 191....

.....

State Engineer

Certificate No..... issued hereunder

....., 191....

Form No. B 3M—10-10-14