POINT OF DIVERSION AND PLACE OF USE
SECTIONS 6, 7, 8, 9, 11, 16, 18, 19 AND 23, T.23N., R.52E., MDM, AND SECTION 12, T. 23N., R.53E.
EUREKA COUNTY, NEVADA

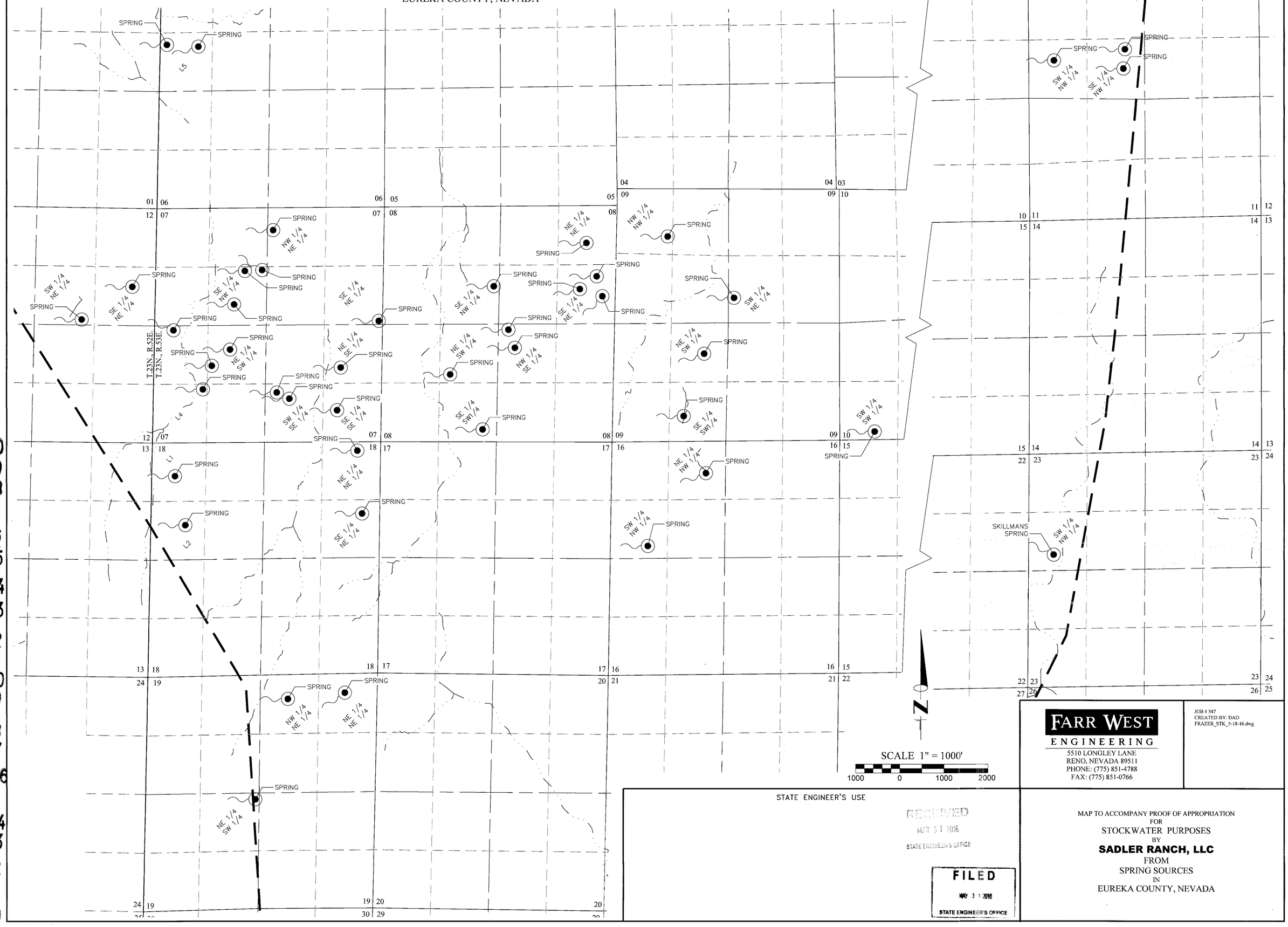

FARR WEST ENGINEERING
5510 LONGLEY LANE
RENO, NEVADA 89511
PHONE: (775) 851-4788
FAX: (775) 851-0766

JOB # 547
CREATED BY: DAD
FRAZER_STK_5-18-16.dwg

STATE ENGINEER'S USE

RECEIVED
MAY 31 2016
STATE ENGINEER'S OFFICE

FILED
MAY 31 2016
STATE ENGINEER'S OFFICE

MAP TO ACCOMPANY PROOF OF APPROPRIATION
FOR
STOCKWATER PURPOSES
BY
SADLER RANCH, LLC
FROM
SPRING SOURCES
IN
EUREKA COUNTY, NEVADA

5

V10939 V10938 V10937 V10936 V10935 V10934 V10933 V10932 V10931 V10930 V10929 V10928 V10927 V10919

POINT OF DIVERSION AND PLACE OF USE
SECTION 1, T.24N., R.52E., MDM, AND SECTIONS 6, T. 24N., R.53E.
EUREKA COUNTY, NEVADA

MATCH SHEET 4

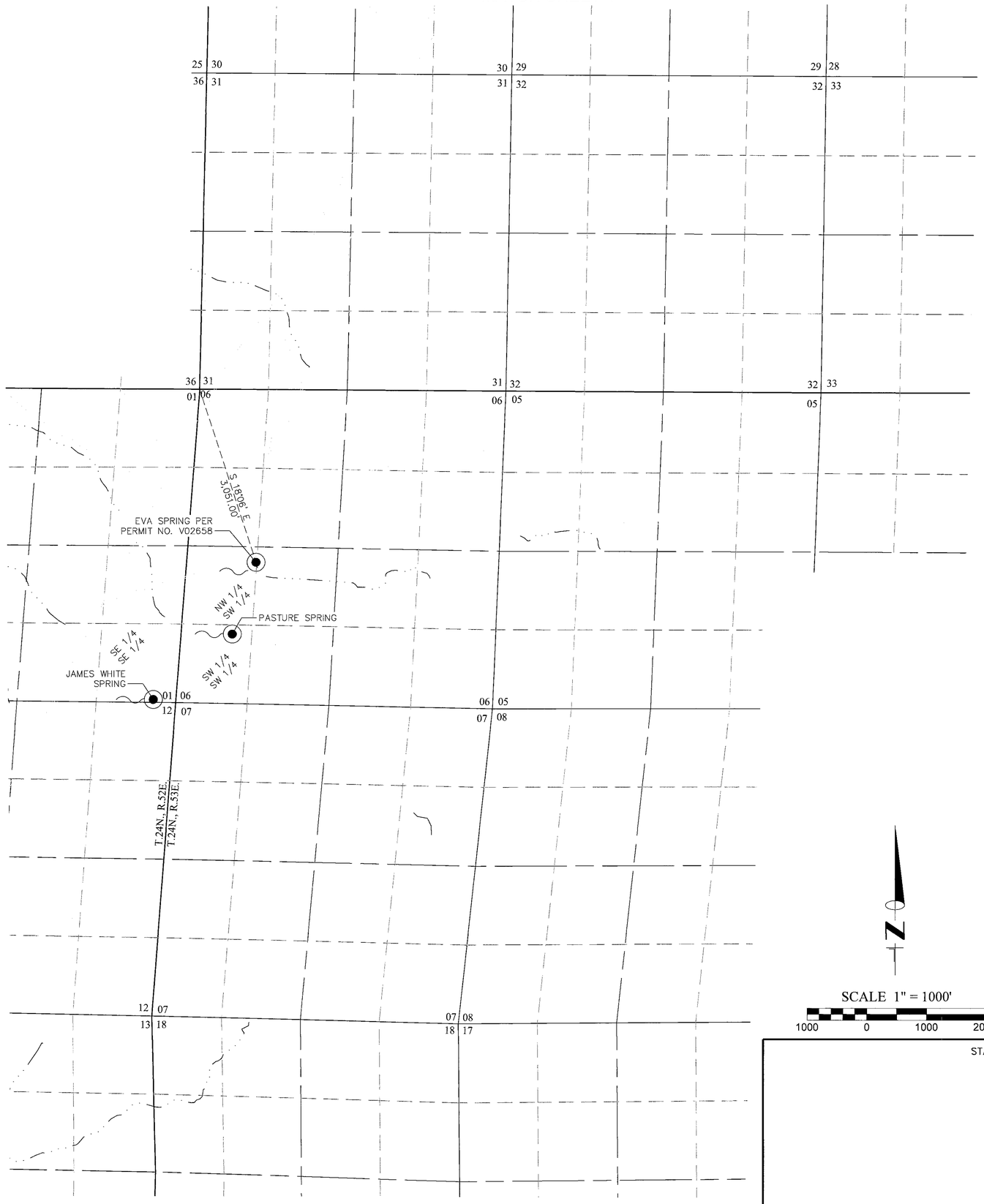

LEGEND

- TOWNSHIP LINE
- SECTION LINE
- QUARTER SECTION LINE
- 16TH SECTION LINE
- DRAINS / DITCHES/CREEKS
- POD TIE
- ALLOTMENT BOUNDARY
- ACCESS ROAD
- IMPROVED ROAD
- BASIN BOUNDARY
- POINT OF DIVERSION (POD) (AS NOTED)
- FOUND SECTION CORNER (AS NOTED)
- FOUND QUARTER SECTION CORNER (AS NOTED)
- SPRING (POD)

N

SCALE 1" = 1000'

1000 0 1000 2000

FARR WEST
ENGINEERING
5510 LONGLEY LANE
RENO, NEVADA 89511
PHONE: (775) 851-4788
FAX: (775) 851-0766

JOB # 547
CREATED BY: DAD
FRAZER_STK_5-18-16.dwg

STATE ENGINEER'S USE

RECEIVED
MAY 31 2016
STATE ENGINEER'S OFFICE

FILED
MAY 31 2016
STATE ENGINEER'S OFFICE

MAP TO ACCOMPANY PROOF OF APPROPRIATION
FOR
STOCKWATER PURPOSES
BY
SADLER RANCH, LLC
FROM
SPRING SOURCES
IN
EUREKA COUNTY, NEVADA

V10961 V10919

POINT OF DIVERSION AND PLACE OF USE
SECTIONS 19 AND 29, T.24N., R.53.E., MDM
EUREKA COUNTY, NEVADA

MATCH SHEET 1

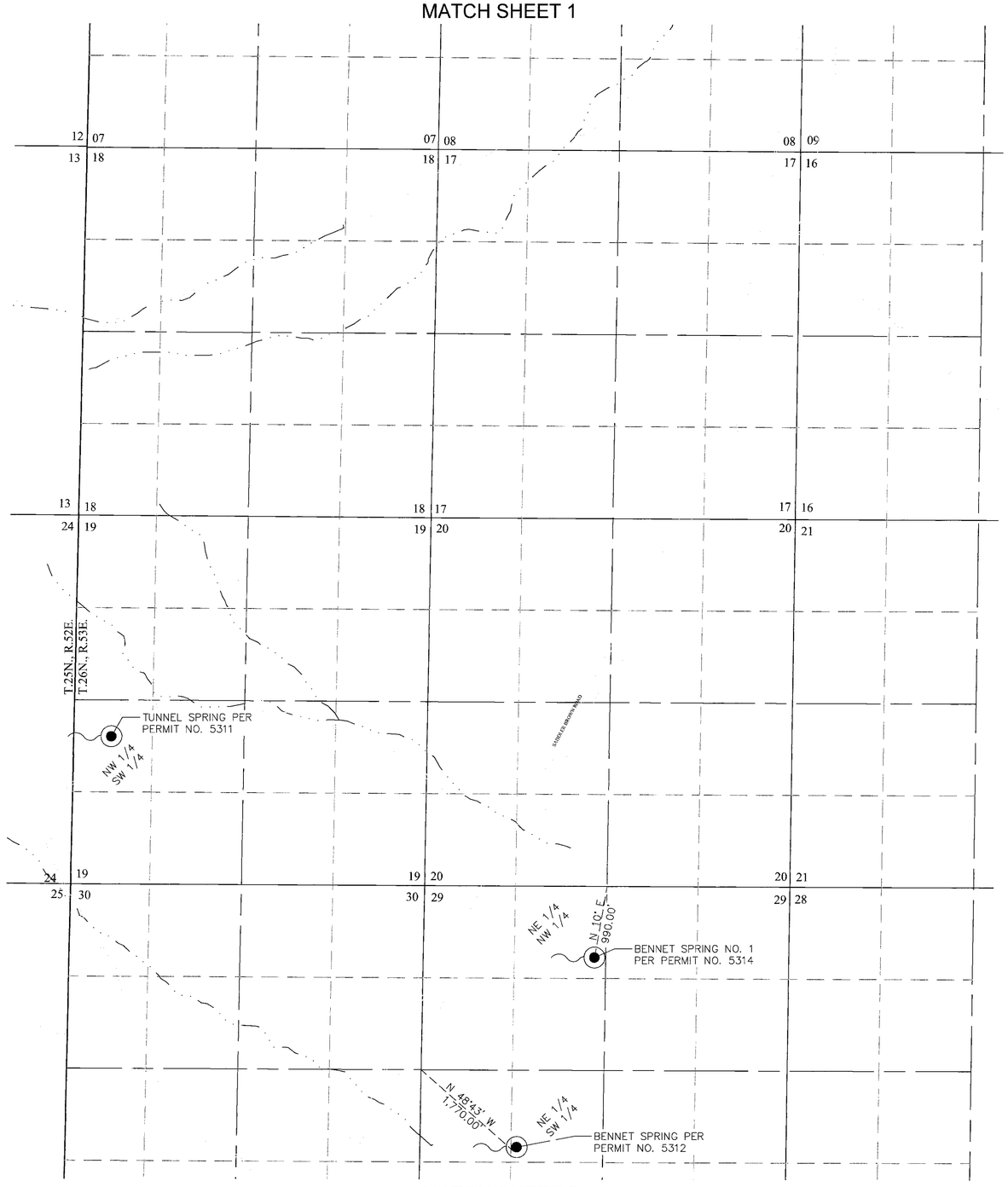

MATCH SHEET 5

N

SCALE 1" = 1000'

1000 0 1000 2000

LEGEND

- TOWNSHIP LINE
- SECTION LINE
- QUARTER SECTION LINE
- 16TH SECTION LINE
- DRAINS / DITCHES/CREEKS
- POD TIE
- ALLOTMENT BOUNDARY
- ACCESS ROAD
- IMPROVED ROAD
- BASIN BOUNDARY
- POINT OF DIVERSION (POD) (AS NOTED)
- FOUND SECTION CORNER (AS NOTED)
- FOUND QUARTER SECTION CORNER (AS NOTED)
- SPRING (POD)

FARR WEST
ENGINEERING
5510 LONGLEY LANE
RENO, NEVADA 89511
PHONE: (775) 851-4788
FAX: (775) 851-0766

JOB # 547
CREATED BY: DAD
FRAZER_STK_5-18-16.dwg

STATE ENGINEER'S USE

1.) NOTATION ON EAST SIDE OF TOWNSHIP LINE SHOULD READ T.25N., R.53 E. DT per email 12/12/2016 filed in V10920

RECEIVED
MAY 31 2016
STATE ENGINEER'S OFFICE

FILED
MAY 31 2016
STATE ENGINEER'S OFFICE

MAP TO ACCOMPANY PROOF OF APPROPRIATION
FOR
STOCKWATER PURPOSES
BY
SADLER RANCH, LLC
FROM
SPRING SOURCES
IN
EUREKA COUNTY, NEVADA

V10923 V10921 V10920 V10919

POINT OF DIVERSION AND PLACE OF USE
SECTIONS 11 AND 17, T.26N., R.53E., MDM, AND SECTION 7, T. 26N., R.54E.
EUREKA COUNTY, NEVADA

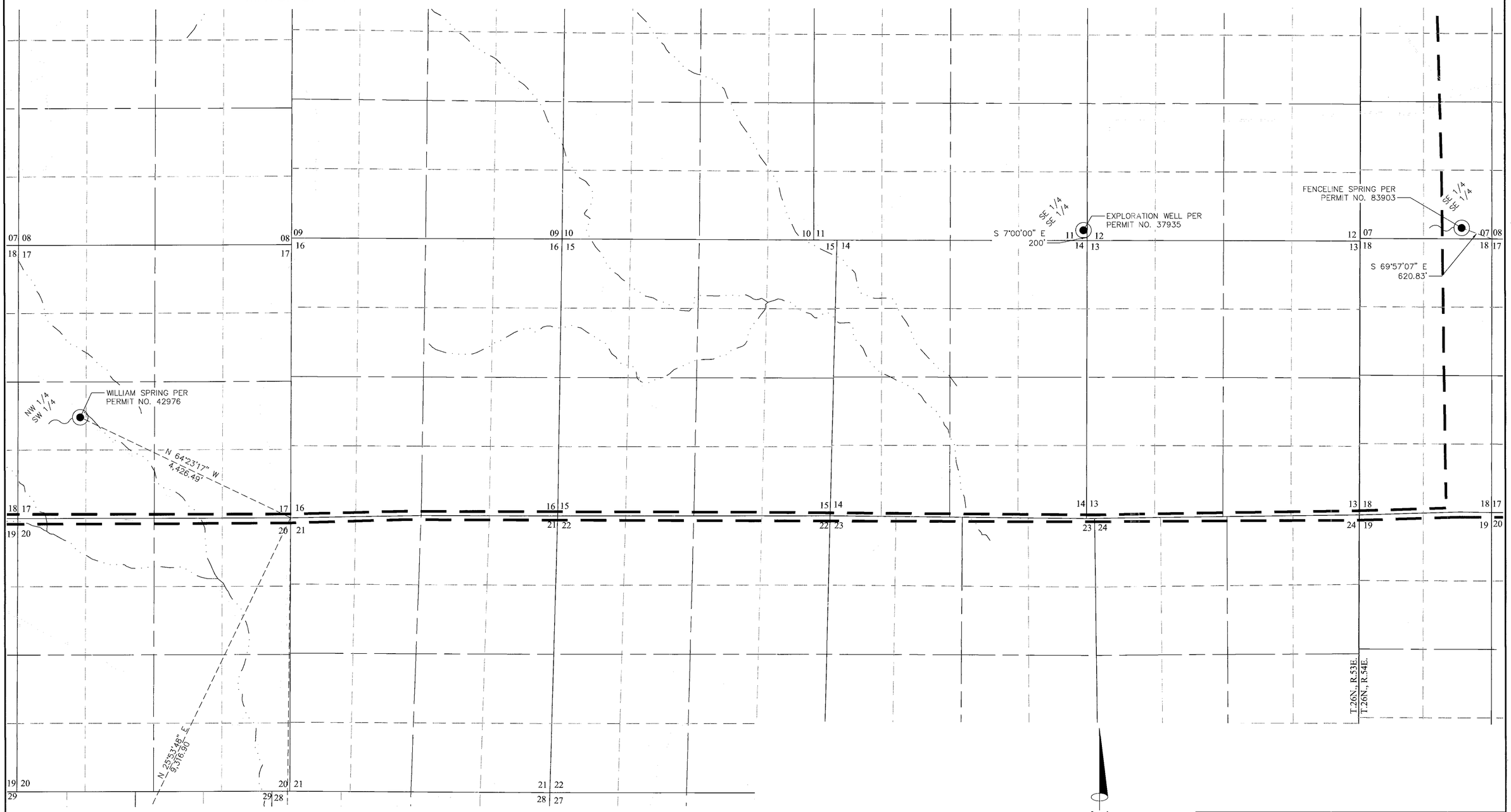

LEGEND

- TOWNSHIP LINE
- SECTION LINE
- QUARTER SECTION LINE
- 16TH SECTION LINE
- DRAINS / DITCHES/CREEKS
- POD TIE
- ALLOTMENT BOUNDARY
- ACCESS ROAD
- IMPROVED ROAD
- BASIN BOUNDARY
- POINT OF DIVERSION (POD) (AS NOTED)
- FOUND SECTION CORNER (AS NOTED)
- FOUND QUARTER SECTION CORNER (AS NOTED)
- SPRING (POD)

N

SCALE 1" = 1000'
1000 0 1000 2000 FEET

FARR WEST ENGINEERING
5510 LONGLEY LANE
RENO, NEVADA 89511
PHONE: (775) 851-4788
FAX: (775) 851-0766

JOB # 547
CREATED BY: DAD
FRAZER_STK_5-18-16.dwg

STATE ENGINEER'S USE

RECEIVED
MAY 31 2016
STATE ENGINEER'S OFFICE

FILED
MAY 31 2016
STATE ENGINEER'S OFFICE

MAP TO ACCOMPANY PROOF OF APPROPRIATION
FOR
STOCKWATER PURPOSES
BY
SADLER RANCH, LLC
FROM
SPRING SOURCES
IN
EUREKA COUNTY, NEVADA

V10925 V10924 V10919

POINT OF DIVERSION AND PLACE OF USE
SECTIONS 21, 25, 30, 31, 32, AND 33, T.27N., R.53E., MDM,
AND SECTIONS 5, 6, 7, AND 8, T. 26N., R.53E.
EUREKA COUNTY, NEVADA

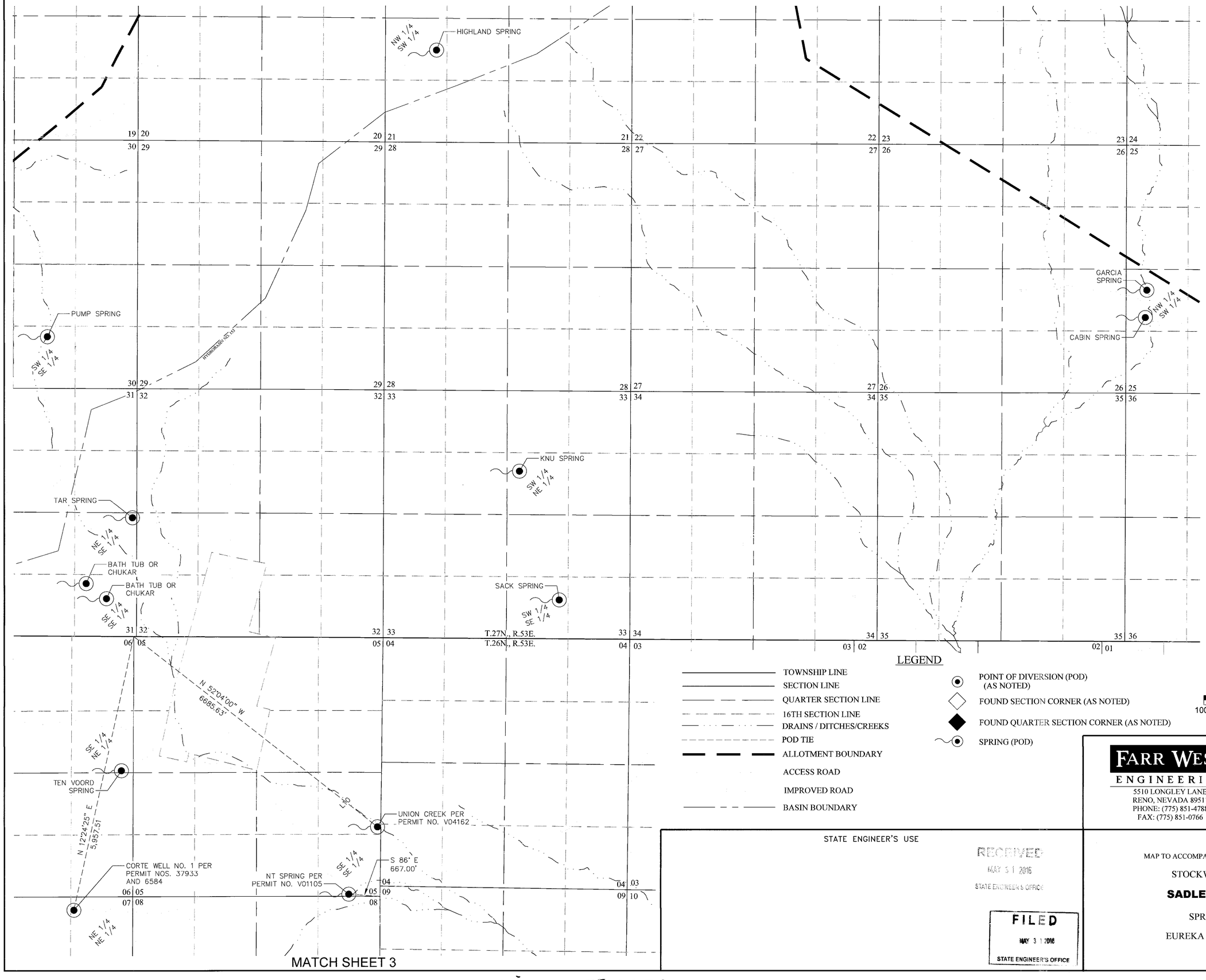

LEGEND

- TOWNSHIP LINE
- SECTION LINE
- QUARTER SECTION LINE
- 16TH SECTION LINE
- DRAINS / DITCHES/CREEKS
- POD TIE
- ALLOTMENT BOUNDARY
- ACCESS ROAD
- IMPROVED ROAD
- BASIN BOUNDARY
- POINT OF DIVERSION (POD) (AS NOTED)
- FOUND SECTION CORNER (AS NOTED)
- FOUND QUARTER SECTION CORNER (AS NOTED)
- SPRING (POD)

N

SCALE 1" = 1000'
1000 0 1000 2000

FARR WEST
ENGINEERING
5510 LONGLEY LANE
RENO, NEVADA 89511
PHONE: (775) 851-4788
FAX: (775) 851-0766

JOB # 547
CREATED BY: DAD
FRAZER_STK_5-18-16.dwg

STATE ENGINEER'S USE

RECEIVED
MAY 31 2016
STATE ENGINEER'S OFFICE

FILED
MAY 31 2016
STATE ENGINEER'S OFFICE

MAP TO ACCOMPANY PROOF OF APPROPRIATION
FOR
STOCKWATER PURPOSES
BY
SADLER RANCH, LLC
FROM
SPRING SOURCES
IN
EUREKA COUNTY, NEVADA

V10971 V10970 V10969 V10966 V10965 V10964 V10963 V10962 V10919

POINT OF DIVERSION AND PLACE OF USE
SECTIONS 26 AND 28, T.26N., R.53E., MDM, AND SECTION 7, T. 25N., R.53E.
EUREKA COUNTY, NEVADA

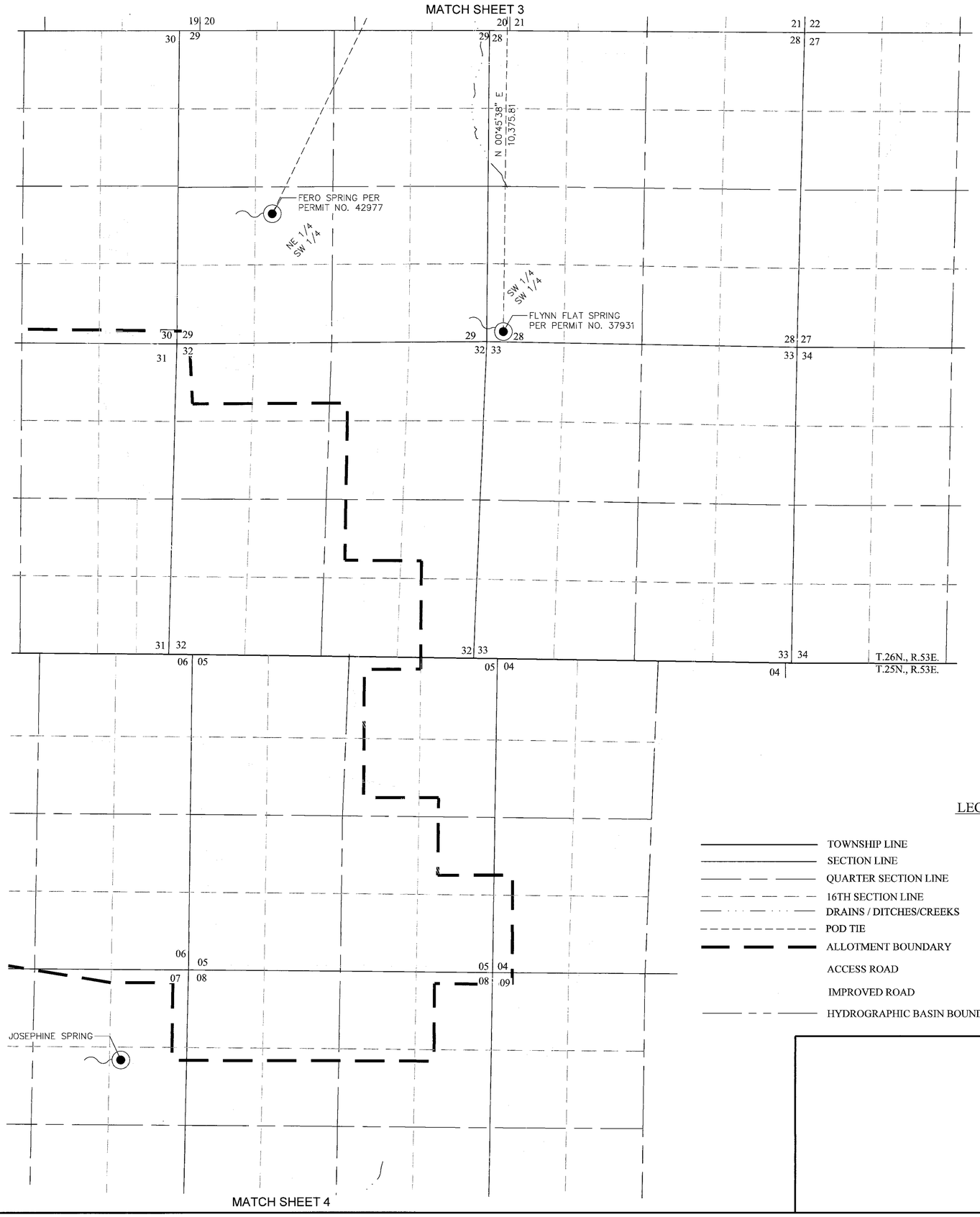

SCALE 1" = 1000'

1000 0 1000 2000

STATE OF NEVADA }
}SS.
COUNTY OF WASHOE}

I, MICHAEL D. BUSCHELMAN, BEING FIRST DULY SWORN, DEPOSE AND SAY THAT THIS MAP, CONSISTING OF 5 SHEETS, HAS BEEN CORRECTLY DRAWN TO THE DESIGNATED SCALE(S) FROM INFORMATION OBTAINED FROM THE NEVADA STATE ENGINEERS OFFICE, US BUREAU OF LAND MANAGEMENT, TOPO MAPS, HISTORICAL AERIAL PHOTOGRAPHY, AND NOTES OF A SURVEY MADE BY ME, OR UNDER MY SUPERVISION AND DIRECTION, ON OR BEFORE MAY 5, 2016: THAT IT TRULY AND CORRECTLY REPRESENTS THE LOCATION AND EXTENT OF THE POINTS OF DIVERSION AND PLACE OF USE TO DIVERT WATER FROM A SPRING SOURCE BY **SADLER RANCH, LLC** FOR STOCKWATER PURPOSES IN EUREKA COUNTY, NEVADA.

MICHAEL D. BUSCHELMAN
STATE WATER-RIGHT SURVEYOR NO. 792

MICHAEL D. BUSCHELMAN
Exp. 12-31-16
No. 7463
PROFESSIONAL LAND SURVEYOR - STATE OF NEVADA

SUBSCRIBE AND SWORN BEFORE ME THIS 27TH DAY OF MAY, 2016.

NOTARY PUBLIC IN AND FOR WASHOE COUNTY, NEVADA

MY COMMISSION EXPIRES AUGUST 25TH, 2016.

NOTARY PUBLIC

CHRIS N. FACQUE
Notary Public - State of Nevada
Appointment Recorded in Washoe County
No: 04-91313-2 - Expires August 25, 2016

REFERENCES

1. NEVADA TOWNSHIP AND RANGE GEOSPATIAL INFORMATION FROM GLO MAPPING, UNITED STATES DEPARTMENT OF THE INTERIOR, BUREAU OF LAND MANAGEMENT.
2. OFFICIAL USGS 7.5' QUADRANGLE MAP; NEVADA
3. AERIAL PHOTOGRAPHY, DATED JUNE 28, 1946

BASIS OF BEARING

NEVADA TOWNSHIP AND RANGE GEOSPATIAL INFORMATION FROM GLO MAPPING, UNITED STATES DEPARTMENT OF THE INTERIOR, BUREAU OF LAND MANAGEMENT.

LEGEND

- TOWNSHIP LINE
- SECTION LINE
- QUARTER SECTION LINE
- 16TH SECTION LINE
- DRAINS / DITCHES/CREEKS
- POD TIE
- ALLOTMENT BOUNDARY
- ACCESS ROAD
- IMPROVED ROAD
- HYDROGRAPHIC BASIN BOUNDARY
- POINT OF DIVERSION (POD) (AS NOTED)
- FOUND SECTION CORNER (AS NOTED)
- FOUND QUARTER SECTION CORNER (AS NOTED)
- SPRING (POD)

FARR WEST
ENGINEERING
5510 LONGLEY LANE
RENO, NEVADA 89511
PHONE: (775) 851-4788
FAX: (775) 851-0766

JOB # 547
CREATED BY: DAD
FRAZER_STK_5-18-16.dwg

STATE ENGINEER'S USE

10913 - 10971

RECEIVED
MAY 31 2016
STATE ENGINEER'S OFFICE

FILED
MAY 31 2016
STATE ENGINEER'S OFFICE

MAP TO ACCOMPANY PROOF OF APPROPRIATION
FOR
STOCKWATER PURPOSES
BY
SADLER RANCH, LLC
FROM
SPRING SOURCES
IN
EUREKA COUNTY, NEVADA

V10926 V10922 V10919