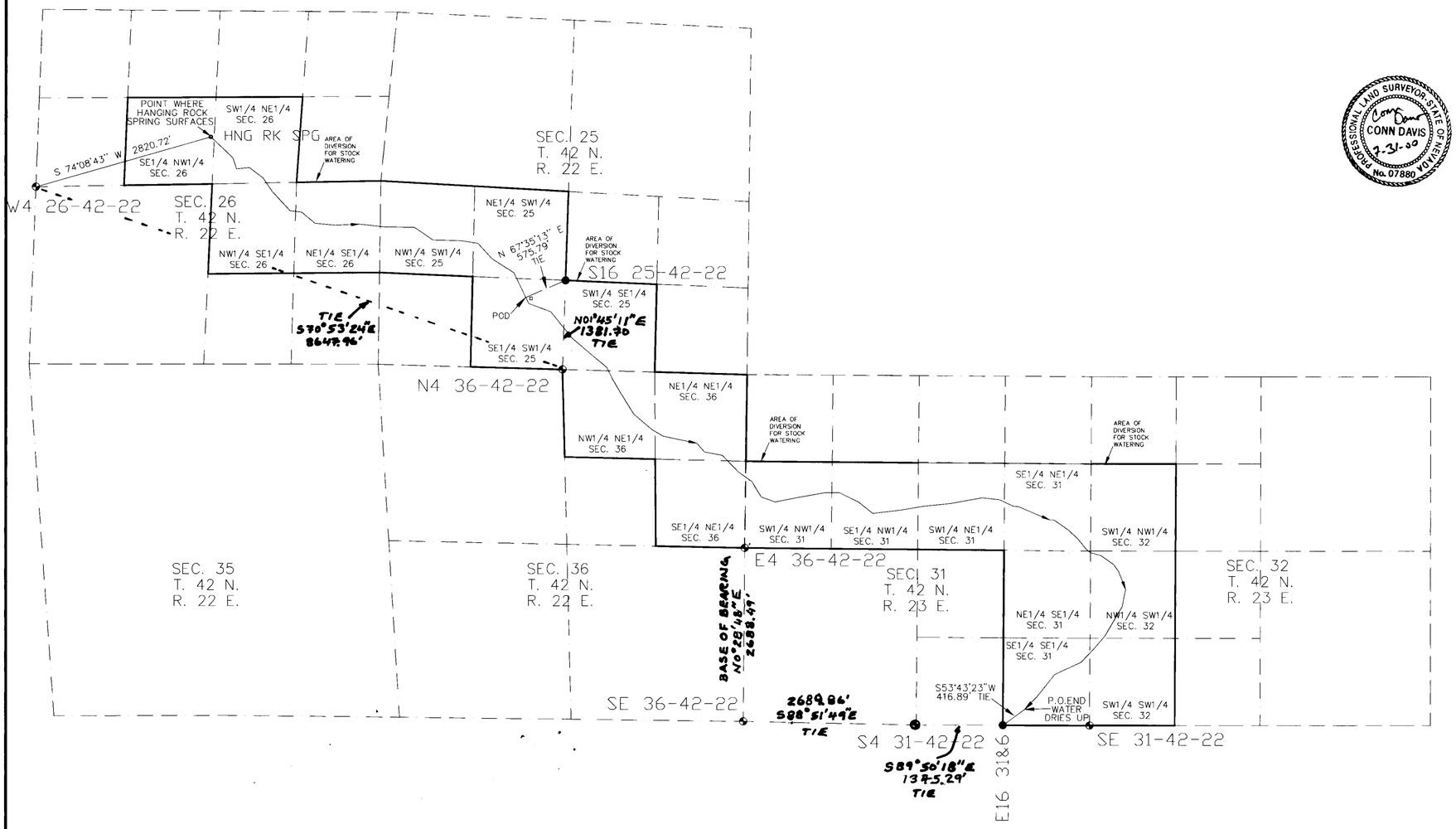

STATE OF NEVADA
COUNTY OF WASHOE

I, CONN DAVIS BEING FIRST DULY SWORN DO DEPOSE AND SAY THAT THIS MAP CONSISTING OF ONE SHEET HAS BEEN CORRECTLY DRAWNTO THE DESIGNATED SCALE FROM FIELD NOTESOF A SURVEY MADE UNDER MY SUPERVISION AND WAS COMPLETED ON 9-02-99 AND THAT IT CORRECTLY REPRESENTS THE PROPOSED LOCATION AND EXTENT OF THE WORKS USED TO DIVERT WATER FROM AN ABOVE GROUND SOURCE, COUNTY OF WASHOE, STATE OF NEVADA, BY STUART L. BROWN, dba DOUBLE HORSESHOE RANCH LLC

FOR STOCKWATERING AND DOMESTIC
THAT THE POINTS OF DIVERSION AND LOCATIONS OF USE ARE FULLY AND CORRECTLEY SHOWN.

Conn Davis
CONN DAVIS (STATE WATER RIGHTS SURVEYOR # 835)

PROFESSIONAL LAND SURVEYOR STATE OF NEVADA
CONN DAVIS
7-31-00
No. 07880

SUBSCRIBED AND SWORN TO BEFORE ME THIS 31st DAY OF JULY 19 2000
BY CONN DAVIS, PLS-7880, WATER RIGHT 835

Suzanne E. Cook
NOTARY PUBLIC IN AND FOR THE COUNTY OF Washoe, STATE OF NEVADA

MY COMMISSION EXPIRES ON 1-27-2004

SUZANNE E COOK
Notary Public - State of Nevada
Appointment Recorded in Washoe County
No: 00-60433-2 - Expires January 27, 2004

CLD SURVEYING

WATER RIGHTS & LAND

P. O. BOX 7316
INCLINE VILLAGE, NEVADA 89452
CONN DAVIS, Surveyor Phone 1-775-831-7539

NOTE THE BEARINGS AND DISTANCES USED ARE STATE PLANE GRID FOR WESTERN NEVADA (DETERMINED USING REAL TIME GPS). (NAD-27)

LEGEND
- FOUND GOVT. BRASS CAP
- 2" AL CAP SET BY PLS 7880

STATE ENGINEER'S USE

FILED
DEC 26 2000
STATE ENGINEER'S OFFICE

WCSB9854.DWG

MAP TO ACCOMPANY PROOF OF APPROPRIATION FOR STOCKWATERING AND DOMESTIC NEEDS

BY
Stuart L. Brown, dba
Double Horseshoe Ranch, LLC
106 E. Adams, suite 212
Carson City, NV. 89706

FROM A SPRING ON HANGING ROCK CREEK, IN SECTION 26, T.42N., R.22E., M.D.B.&M., WASHOE COUNTY, NEVADA

DRAWN BY CONN | DATE 07-31-00 REV: 12-13-00

09278 09277

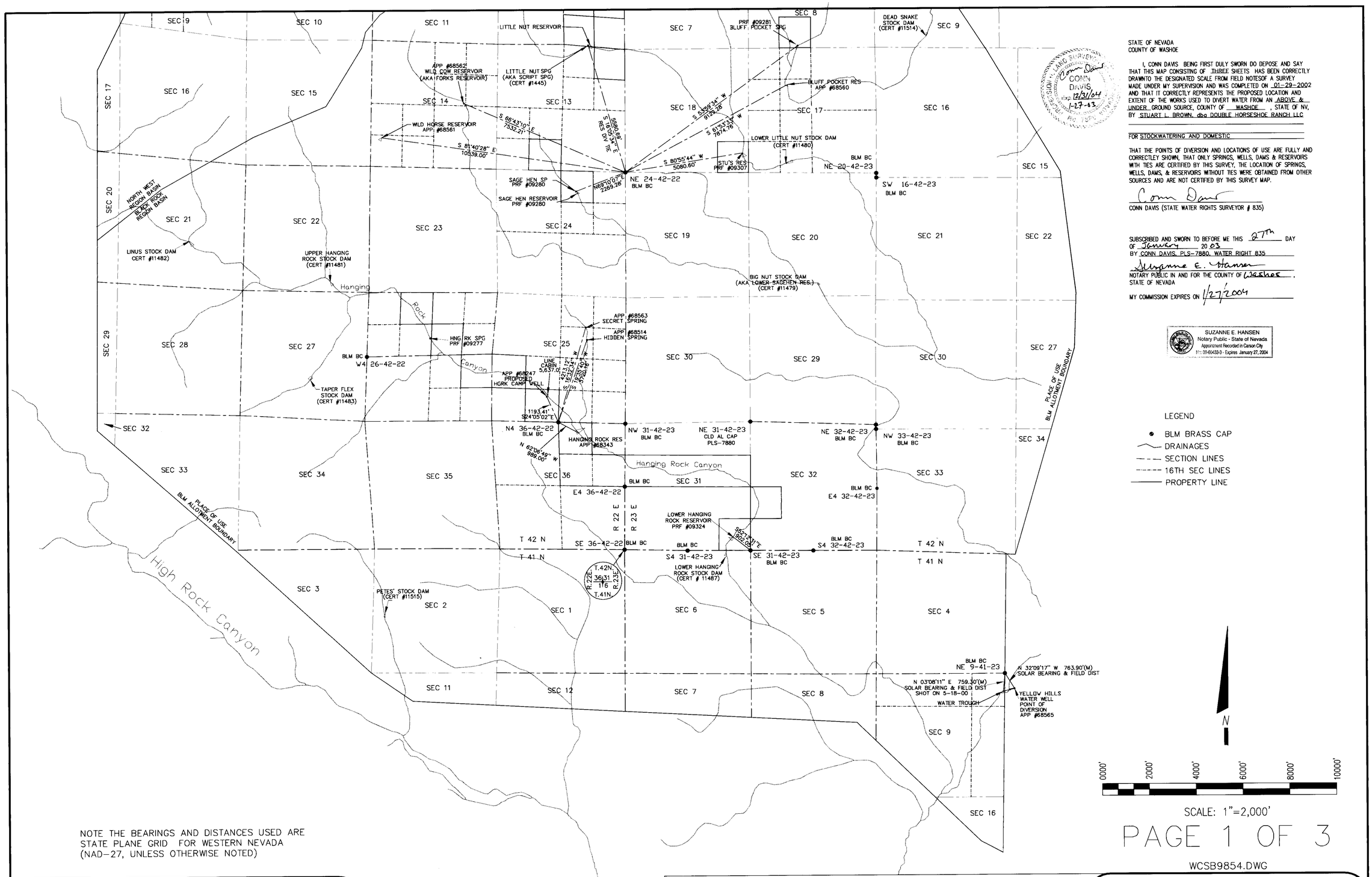

STATE OF NEVADA
COUNTY OF WASHOE

I, CONN DAVIS BEING FIRST DULY SWORN DO DEPOSE AND SAY THAT THIS MAP CONSISTING OF THREE SHEETS HAS BEEN CORRECTLY DRAWNTO THE DESIGNATED SCALE FROM FIELD NOTESOF A SURVEY MADE UNDER MY SUPERVISION AND WAS COMPLETED ON 01-29-2002 AND THAT IT CORRECTLY REPRESENTS THE PROPOSED LOCATION AND EXTENT OF THE WORKS USED TO DIVERT WATER FROM AN ABOVE & UNDER GROUND SOURCE, COUNTY OF WASHOE, STATE OF NV, BY STUART L. BROWN, dba DOUBLE HORSESHOE RANCH LLC

FOR STOCKWATERING AND DOMESTIC

THAT THE POINTS OF DIVERSION AND LOCATIONS OF USE ARE FULLY AND CORRECTLEY SHOWN, THAT ONLY SPRINGS, WELLS, DAMS & RESERVOIRS WITH TIES ARE CERTIFIED BY THIS SURVEY, THE LOCATION OF SPRINGS, WELLS, DAMS, & RESERVOIRS WITHOUT TIES WERE OBTAINED FROM OTHER SOURCES AND ARE NOT CERTIFIED BY THIS SURVEY MAP.

Conn Davis
CONN DAVIS (STATE WATER RIGHTS SURVEYOR # 835)

SUBSCRIBED AND SWORN TO BEFORE ME THIS 27TH DAY OF January 2003
BY CONN DAVIS, PLS-7880, WATER RIGHT 835

Suzanne E. Hansen
NOTARY PUBLIC IN AND FOR THE COUNTY OF Washoe,
STATE OF NEVADA

MY COMMISSION EXPIRES ON 1/27/2004

SUZANNE E. HANSEN
Notary Public - State of Nevada
Appointment Recorded in Carson City
No: 00-69433-3 - Expires January 27, 2004

LEGEND

- BLM BRASS CAP
- DRAINAGES
- SECTION LINES
- 16TH SEC LINES
- PROPERTY LINE

NOTE THE BEARINGS AND DISTANCES USED ARE STATE PLANE GRID FOR WESTERN NEVADA (NAD-27, UNLESS OTHERWISE NOTED)

SCALE: 1"=2,000'

PAGE 1 OF 3

WCSB9854.DWG

CLD SURVEYING

WATER RIGHTS & LAND

P. O. BOX 7316
INCLINE VILLAGE, NEVADA 89452

CONN DAVIS, Surveyor Phone 1-775-831-7539

STATE ENGINEER'S USE

MAP TO ACCOMPANY APPLICATION
TO APPROPRIATE WATER FOR STOCKWATERING AND DOMESTIC NEEDS
BY
Stuart L. Brown, dba
Double Horseshoe Ranch, LLC
106 E. Adams, suite 212
Carson City, NV. 89706

FROM: ABOVE AND UNDERGROUND SOURCES IN:
HIGH ROCK CANYON CREEK AND TRIBUTARIES, POLE CANYON CREEK AND TRIBUTARIES, WALL CANYON CREEK AND TRIBUTARIES, HANGING ROCK CANYON AND TRIBUTARIES, MASSACRE LAKE AND TRIBUTARIES, MASSACRE CREEK AND TRIBUTARIES, & BADGER CREEK AND TRIBUTARIES; PLUS SPRINGS, NATURAL PONDS, AND NATURAL DRAINAGE; ALL IN WASHOE COUNTY, NEVADA

DRAWN BY CONN | DATE 01-24-2003

68565
68563
68562
68561 68560 68343 68247/47536 47462 47456 47455 47453 47452 47302 7873 09324 09307 09281 09280 09277

FILE UNDER 7

CLD SURVEYING

WATER RIGHTS & LAND

P. O. BOX 7316
INCLINE VILLAGE, NEVADA 89452

CONN DAVIS, Surveyor — Phone 1-775-831-7539

MAP TO ACCOMPANY APPLICATION
TO APPROPRIATE WATER FOR STOCKWATERING AND DOMESTIC NEEDS
BY
Stuart L. Brown, dba
Double Horseshoe Ranch, LLC
106 E. Adams, suite 212
Carson City, NV. 89706

FROM ABOVE AND UNDER GROUND SOURCES IN:
HIGH ROCK CANYON CREEK AND TRIBUTARIES, POLE CANYON CREEK AND TRIBUTARIES, WALL CANYON CREEK AND TRIBUTARIES, HANGING ROCK CANYON AND TRIBUTARIES, MASSACRE LAKE AND TRIBUTARIES, MASSACRE CREEK AND TRIBUTARIES, & BADGER CREEK AND TRIBUTARIES; PLUS SPRINGS, NATURAL PONDS, AND NATURAL DRAINAGE; ALL IN WASHOE COUNTY, NEVADA

DRAWN BY CONN | DATE 01-24-2003

WCSB9854.DWG

NOTE THE BEARINGS AND DISTANCES USED ARE STATE PLANE GRID FOR WESTERN NEVADA

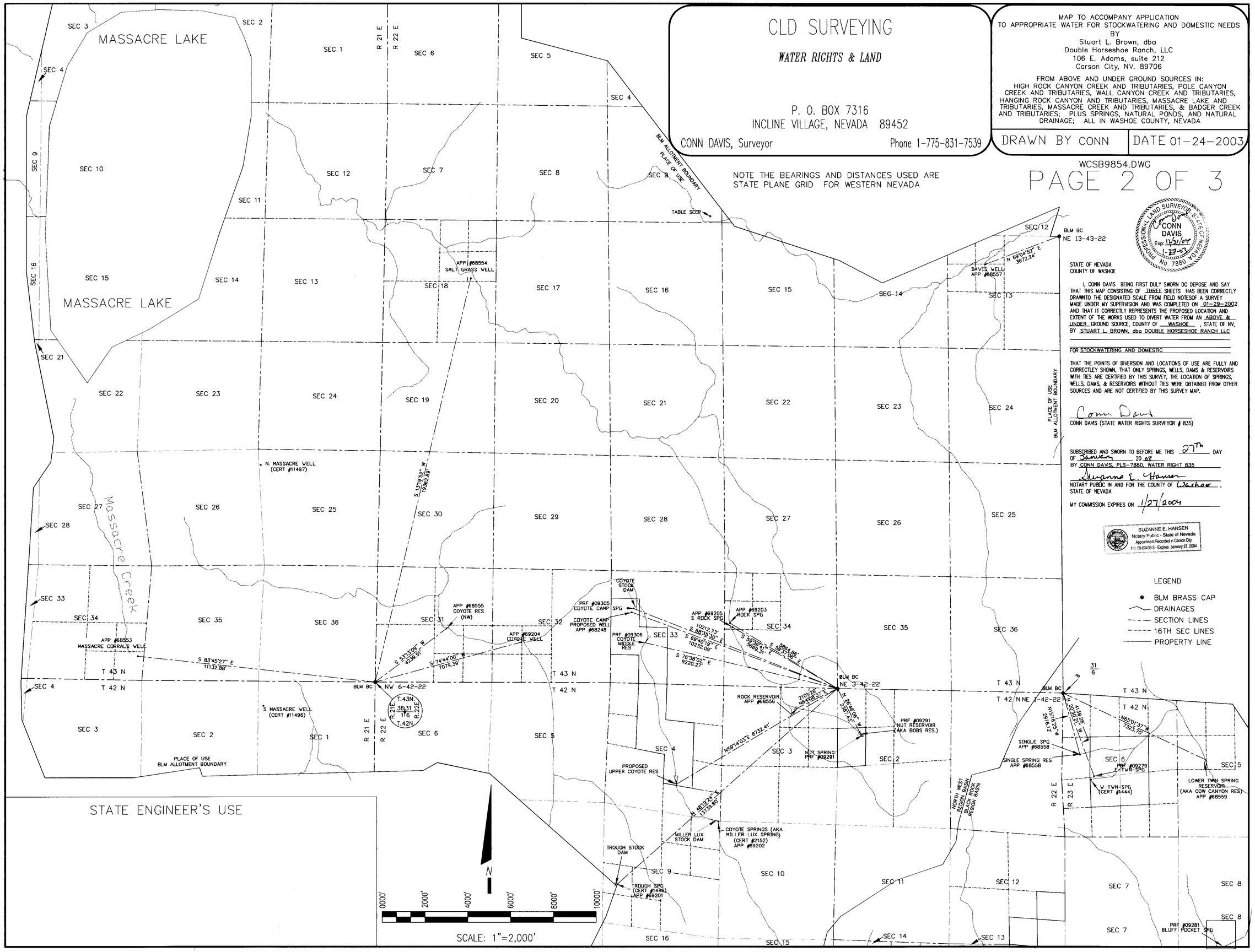

STATE ENGINEER'S USE

PROFESSIONAL LAND SURVEYOR — STATE OF NEVADA — CONN DAVIS — Exp. 12/31/04 — 1-27-03 — No. 7880

STATE OF NEVADA
COUNTY OF WASHOE

I, CONN DAVIS BEING FIRST DULY SWORN DO DEPOSE AND SAY THAT THIS MAP CONSISTING OF THREE SHEETS HAS BEEN CORRECTLY DRAWN TO THE DESIGNATED SCALE FROM FIELD NOTES OF A SURVEY MADE UNDER MY SUPERVISION AND WAS COMPLETED ON 01-29-2002 AND THAT IT CORRECTLY REPRESENTS THE PROPOSED LOCATION AND EXTENT OF THE WORKS USED TO DIVERT WATER FROM AN ABOVE & UNDER GROUND SOURCE, COUNTY OF WASHOE, STATE OF NV, BY STUART L. BROWN, dba DOUBLE HORSESHOE RANCH LLC

FOR STOCKWATERING AND DOMESTIC

THAT THE POINTS OF DIVERSION AND LOCATIONS OF USE ARE FULLY AND CORRECTLEY SHOWN, THAT ONLY SPRINGS, WELLS, DAMS & RESERVOIRS WITH TIES ARE CERTIFIED BY THIS SURVEY, THE LOCATION OF SPRINGS, WELLS, DAMS, & RESERVOIRS WITHOUT TIES WERE OBTAINED FROM OTHER SOURCES AND ARE NOT CERTIFIED BY THIS SURVEY MAP.

Conn Davis
CONN DAVIS (STATE WATER RIGHTS SURVEYOR # 835)

SUBSCRIBED AND SWORN TO BEFORE ME THIS 27th DAY OF January 20 03
BY CONN DAVIS, PLS-7880, WATER RIGHT 835

Suzanne E. Hansen
NOTARY PUBLIC IN AND FOR THE COUNTY OF Washoe, STATE OF NEVADA

MY COMMISSION EXPIRES ON 1/27/2004

SUZANNE E. HANSEN
Notary Public - State of Nevada
Appointment Recorded in Carson City
No: 00-60433-3 - Expires January 27, 2004

LEGEND
- BLM BRASS CAP
- DRAINAGES
- SECTION LINES
- 16TH SEC LINES
- PROPERTY LINE

69205
69204
69203 69202 69201 68558 68557 68554 68553 68248 482098559 7874 7872 09306 09305 09291 09281 09279 09277

FILE UNDER

CLD SURVEYING

WATER RIGHTS & LAND

P. O. BOX 7316
INCLINE VILLAGE, NEVADA 89452

CONN DAVIS, Surveyor — Phone 1-775-831-7539

NOTE THE BEARINGS AND DISTANCES USED ARE STATE PLANE GRID FOR WESTERN NEVADA

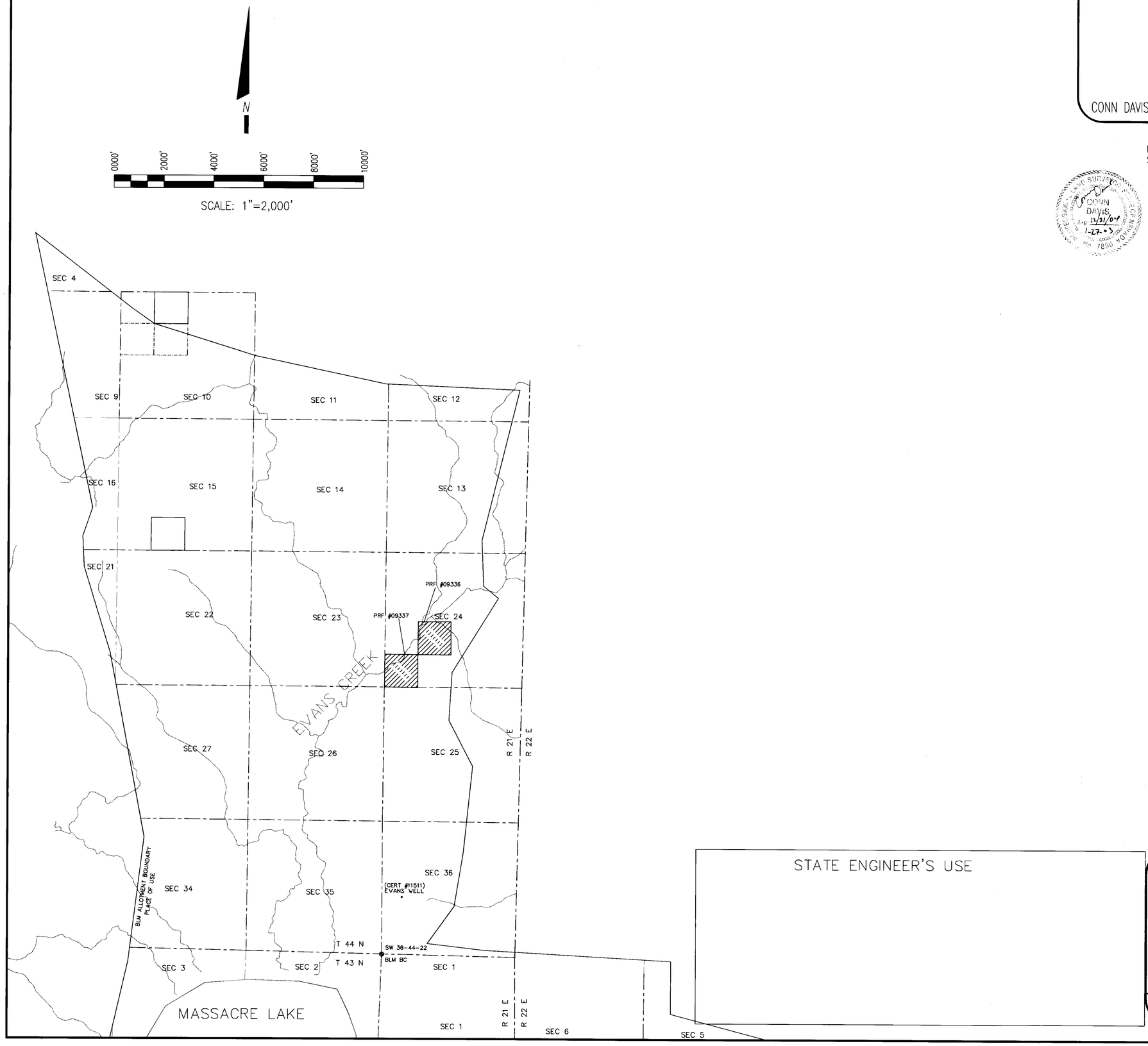

STATE OF NEVADA
COUNTY OF WASHOE

I, CONN DAVIS BEING FIRST DULY SWORN DO DEPOSE AND SAY THAT THIS MAP CONSISTING OF THREE SHEETS HAS BEEN CORRECTLY DRAWNTO THE DESIGNATED SCALE FROM FIELD NOTESOF A SURVEY MADE UNDER MY SUPERVISION AND WAS COMPLETED ON 01-29-2002 AND THAT IT CORRECTLY REPRESENTS THE PROPOSED LOCATION AND EXTENT OF THE WORKS USED TO DIVERT WATER FROM AN ABOVE & UNDER GROUND SOURCE, COUNTY OF WASHOE, STATE OF NV, BY STUART L. BROWN, dba DOUBLE HORSESHOE RANCH LLC

FOR STOCKWATERING AND DOMESTIC

THAT THE POINTS OF DIVERSION AND LOCATIONS OF USE ARE FULLY AND CORRECTLEY SHOWN, THAT ONLY SPRINGS, WELLS, DAMS & RESERVOIRS WITH TIES ARE CERTIFIED BY THIS SURVEY, THE LOCATION OF SPRINGS, WELLS, DAMS, & RESERVOIRS WITHOUT TIES WERE OBTAINED FROM OTHER SOURCES AND ARE NOT CERTIFIED BY THIS SURVEY MAP.

Conn Davis
CONN DAVIS (STATE WATER RIGHTS SURVEYOR # 835)

SUBSCRIBED AND SWORN TO BEFORE ME THIS 27th DAY OF January 2003
BY CONN DAVIS, PLS-7880, WATER RIGHT 835

Suzanne E. Hansen
NOTARY PUBLIC IN AND FOR THE COUNTY OF Washoe, STATE OF NEVADA

MY COMMISSION EXPIRES ON 1/27/2004

SUZANNE E. HANSEN
Notary Public - State of Nevada
Appointment Recorded in Carson City
No: 05-6433-3 - Expires January 27, 2004

LEGEND

- BLM BRASS CAP
- DRAINAGES
- SECTION LINES
- 16TH SEC LINES
- PROPERTY LINE

PAGE 3 OF 3

STATE ENGINEER'S USE

MAP TO ACCOMPANY APPLICATION
TO APPROPRIATE WATER FOR STOCKWATERING AND DOMESTIC NEEDS

Stuart L. Brown, dba
Double Horseshoe Ranch, LLC
106 E. Adams, suite 212
Carson City, NV. 89706

FROM ABOVE AND UNDER GROUND SOURCES IN:
HIGH ROCK CANYON CREEK AND TRIBUTARIES, POLE CANYON CREEK AND TRIBUTARIES, WALL CANYON CREEK AND TRIBUTARIES, HANGING ROCK CANYON AND TRIBUTARIES, MASSACRE LAKE AND TRIBUTARIES, MASSACRE CREEK AND TRIBUTARIES, & BADGER CREEK AND TRIBUTARIES; PLUS SPRINGS, NATURAL PONDS, AND NATURAL DRAINAGE; ALL IN WASHOE COUNTY, NEVADA

DRAWN BY CONN DATE 01-24-2003

WCSB9854.DWG

FILE UNDER 7

47299 09337 09336 09277