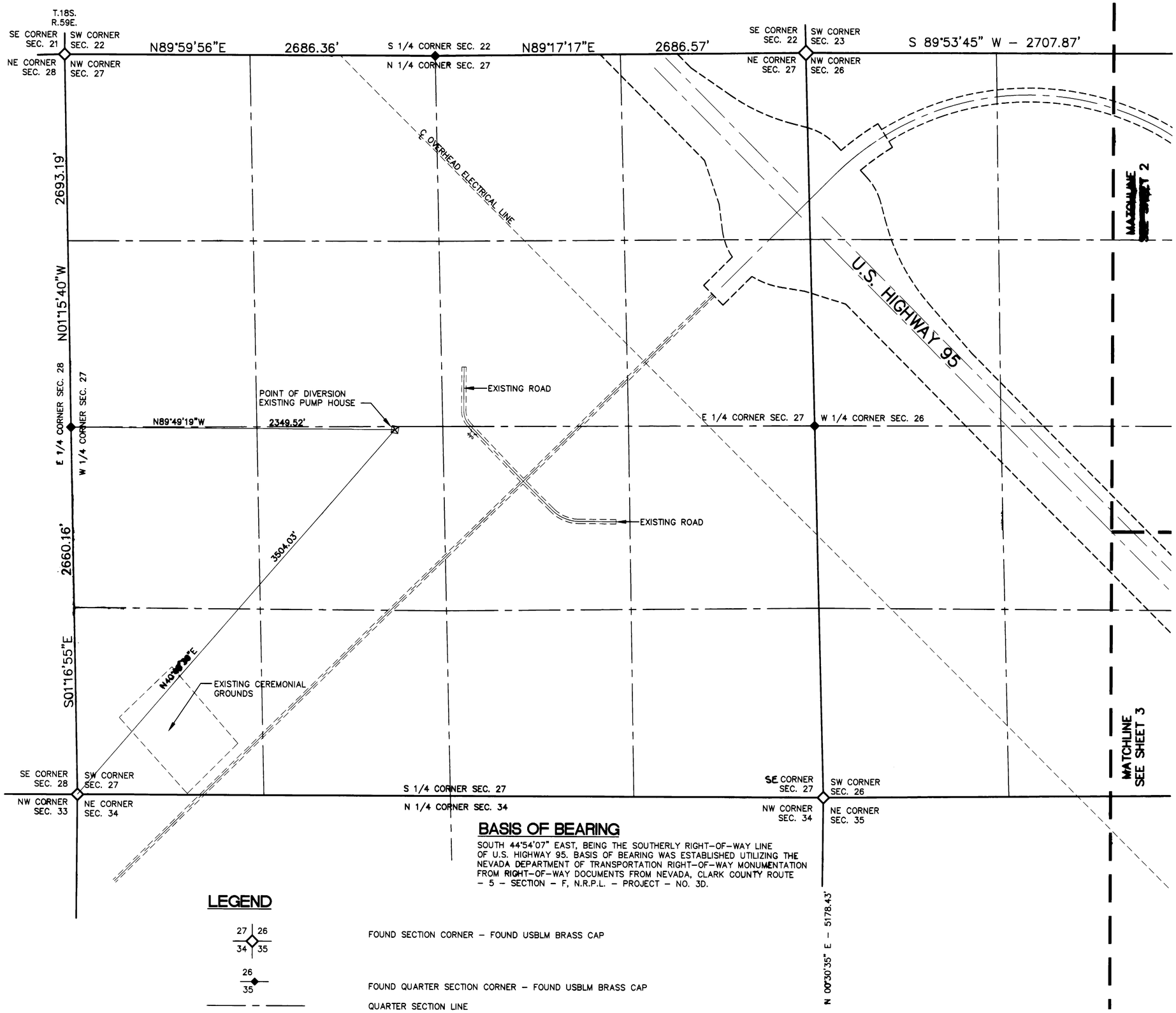

BASIS OF BEARING

SOUTH 44°54'07" EAST, BEING THE SOUTHERLY RIGHT-OF-WAY LINE OF U.S. HIGHWAY 95. BASIS OF BEARING WAS ESTABLISHED UTILIZING THE NEVADA DEPARTMENT OF TRANSPORTATION RIGHT-OF-WAY MONUMENTATION FROM RIGHT-OF-WAY DOCUMENTS FROM NEVADA, CLARK COUNTY ROUTE – 5 – SECTION – F, N.R.P.L. – PROJECT – NO. 3D.

LEGEND

27 26 / 34 35 — FOUND SECTION CORNER – FOUND USBLM BRASS CAP

26 / 35 — FOUND QUARTER SECTION CORNER – FOUND USBLM BRASS CAP

QUARTER SECTION LINE

SECTION LINE

TOWNSHIP & RANGE LINE

TIE LINE

MATCHLINE

WELL

SURVEYOR'S CERTIFICATE

I, ROBIN D. RASMUSSEN, A REGISTERED PROFESSIONAL LAND SURVEYOR IN THE STATE OF NEVADA, BEING FIRST DULY SWORN, DEPOSE AND SAY THAT THIS MAP, CONSISTING OF 3 SHEETS, NUMBERED FROM 1 TO 3 INCLUSIVE, HAS BEEN CORRECTLY DRAWN TO THE DESIGNATED SCALE FROM FIELD NOTES OF A SURVEY MADE BY ME, OR UNDER MY DIRECT SUPERVISION AND DIRECTION, BETWEEN APRIL 4, 1996 AND APRIL 15, 1996 THAT IT TRULY AND CORRECTLY REPRESENTS THE PROPOSED LOCATION AND EXTENT OF THE WORKS USED TO DIVERT WATER FROM LAS VEGAS ARTESIAN BASIN IN CLARK COUNTY, NEVADA BY LAS VEGAS PAIUTE TRIBE FOR DOMESTIC AND IRRIGATION PURPOSES. THAT THE PROPOSED POINT OF DIVERSION, THE APPROXIMATE LOCATION AND SIZE OF THE DIVERTING CHANNEL OR OTHER CONDUIT, ALL RESERVOIRS OR BASINS, THE LOCATION AND NAMES OF ALL WORKS WHICH WILL CROSS OR CONNECT WITH THE PROPOSED WORKS, AND THE BOUNDARY OF ALL LANDS, SHOWING BY 40-ACRE SUBDIVISIONS THE AREAS PROPOSED TO BE SERVED, ARE FULLY AND CORRECTLY DESIGNATED THEREON.

Robin D. Rasmussen — 6/28/1996

STATE WATER RIGHT SURVEYOR #980 — DATE
NEVADA P.L.S. #8697

PROFESSIONAL LAND SURVEYOR – STATE OF NEVADA
ROBIN D. RASMUSSEN
No. 8697

NOTARY PUBLIC

SUBSCRIBED AND SWORN BEFORE ME THIS 28th DAY OF June 1996

Brenda M. Denning

NOTARY PUBLIC IN AND FOR CLARK COUNTY, NEVADA

MY COMMISSION EXPIRES ON Sept 9, 1998.

NOTARY PUBLIC
STATE OF NEVADA
County of Clark
Brenda M. Denning
Expires Sept 9, 1998

SURVEYOR

DEVELOPMENT SERVICES OF NEVADA, INC.
1895 MICHAEL WAY
LAS VEGAS, NEVADA 89108
PHONE: (702) 648-9620
FAX: (702) 648-9370

WELL_A.DWG
JUNE 20, 1996

N
1"=400'

GRAPHIC SCALE

400 0 200 400 800 1600

(IN FEET)
1 inch = 400 ft.

STATE ENGINEER'S USE

FILED
JUL 01 1996
STATE ENGINEER'S OFFICE

MAP TO ACCOMPANY APPLICATION TO APPROPRIATE WATER FOR PROOF OF TRIBAL HOMELAND WATER RIGHTS FROM LAS VEGAS ARTESIAN BASIN

–BY–

LAS VEGAS PAIUTE TRIBE
CLARK COUNTY, NEVADA

SHEET 1 OF 3

07650

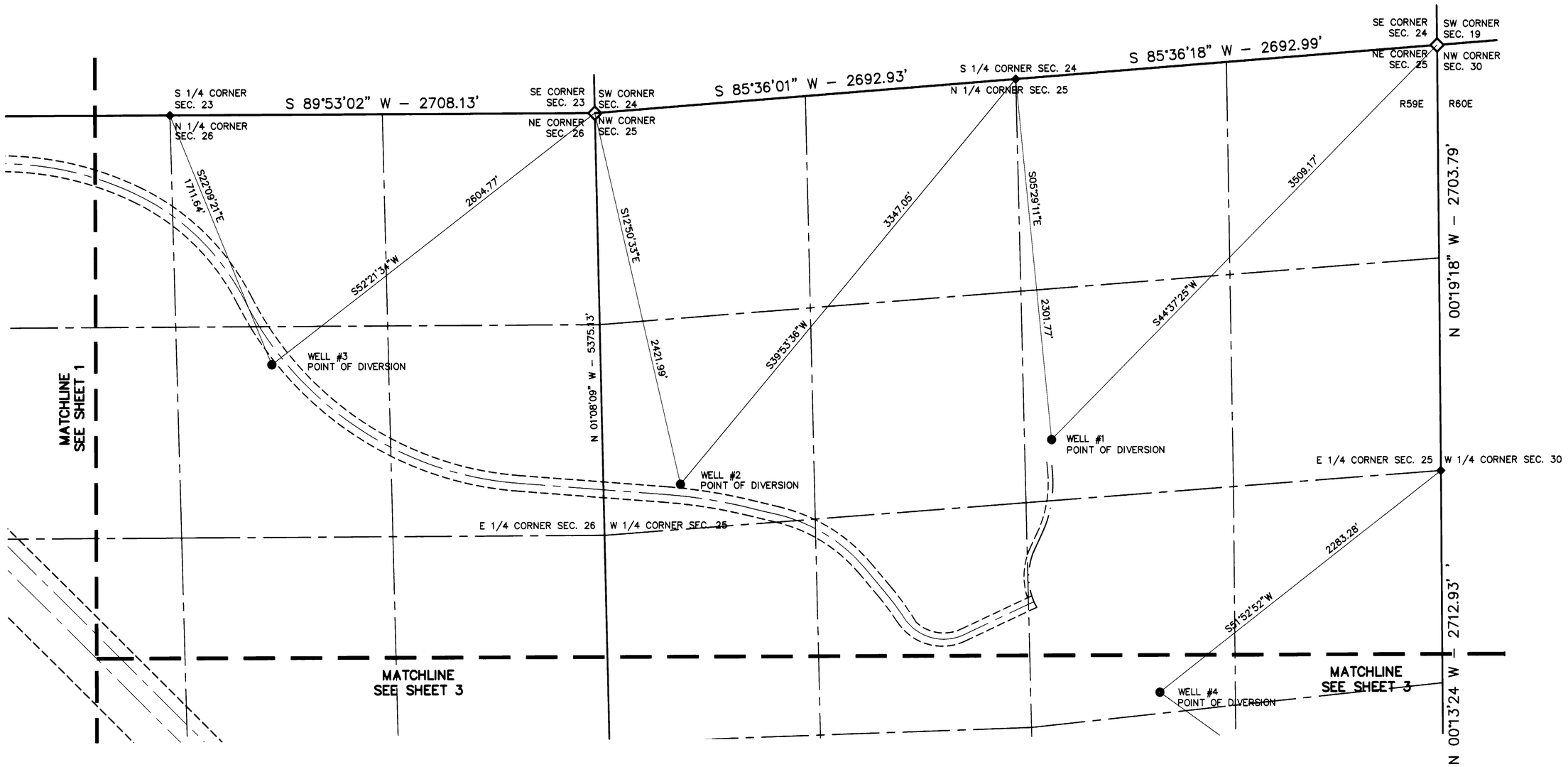

LEGEND

27 26 / 34 35	FOUND SECTION CORNER – FOUND USBLM BRASS CAP
26 / 35	FOUND QUARTER SECTION CORNER – FOUND USBLM BRASS CAP
	QUARTER SECTION LINE
	SECTION LINE
	TOWNSHIP & RANGE LINE
	TIE LINE
	MATCHLINE
●	WELL

GRAPHIC SCALE

400 0 200 400 800 1600

(IN FEET)
1 inch = 400 ft.

STATE ENGINEER'S USE

MAP TO ACCOMPANY APPLICATION TO APPROPRIATE WATER FOR PROOF OF TRIBAL HOMELAND WATER RIGHTS FROM LAS VEGAS ARTESIAN BASIN

–BY–

LAS VEGAS PAIUTE TRIBE
CLARK COUNTY, NEVADA

SHEET 2 OF 3

07650

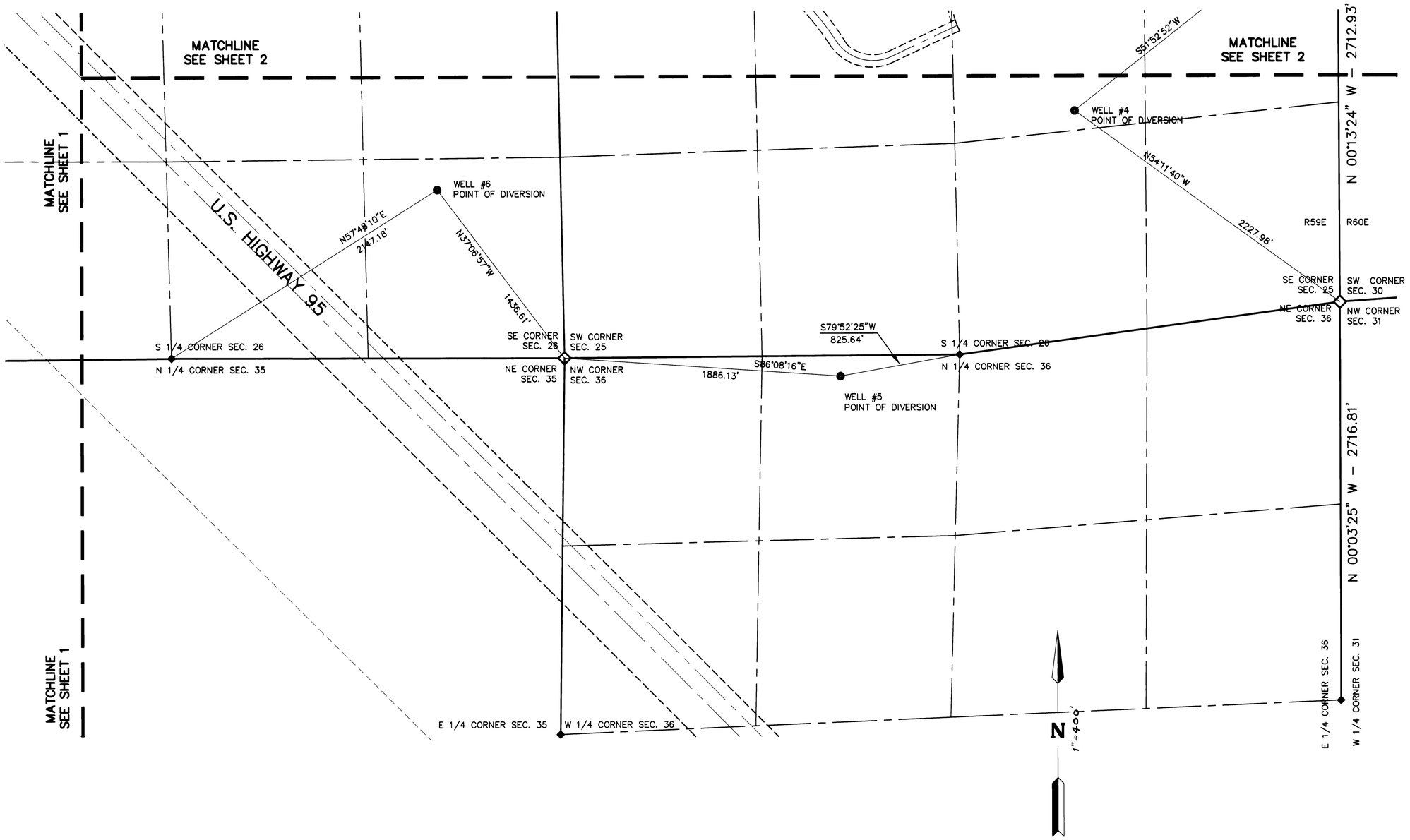

LEGEND

27 26 / 34 35	FOUND SECTION CORNER – FOUND WSBLM BRASS CAP
26 / 35	FOUND QUARTER SECTION CORNER – FOUND USBLM BRASS CAP
	QUARTER SECTION LINE
	SECTION LINE
	TOWNSHIP & RANGE LINE
	TIE LINE
	MATCHLINE
●	WELL

GRAPHIC SCALE

400 0 200 400 800 1600

(IN FEET)
1 inch = 400 ft.

STATE ENGINEER'S USE

MAP TO ACCOMPANY APPLICATION TO APPROPRIATE WATER FOR PROOF OF TRIBAL HOMELAND WATER RIGHTS FROM LAS VEGAS ARTESIAN BASIN

–BY–

LAS VEGAS PAIUTE TRIBE
CLARK COUNTY, NEVADA

SHEET 3 OF 3