AMENDED
TABULATION OF IRRIGATED ACREAGES BY CULTURE
OTT CR. FIELD, FLYNN FIELD, SHEEP CR. FIELD, HOYT FIELD, HOMER ANDRAE FIELD, BALDWIN FIELD AND VN RANCH

PROOF NO. 06569
SOURCE: DEEP CREEK
POD #1: SE1/4 NE1/4 SECTION 11 T42N,R52E MDM

T N	R E	SEC	1/4 1/4	H AC	M AC	DP AC
42	52	11	NE NE	0	2.32	0
		11	SE NE	0	2.42	0

PROOF NO. 06569
SOURCE: UNNAMED CREEK TRIBUTARY TO DEEP CREEK
POD #2: NE1/4 NE1/4 SECTION 11 T42N,R52E MDM
SOURCE: DEEP CREEK
POD #3: NE1/4 NE1/4 SECTION 11 T42N,R52E MDM
SOURCE: UNNAMED CREEK TRIBUTARY TO DEEP CREEK
POD #4: NE1/4 NE1/4 SECTION 11 T42N,R52E MDM

T N	R E	SEC	1/4 1/4	H AC	M AC	DP AC
42	52	11	NE NE	0	4.98	0
42	52	2	SE SE	0	2.93	0

PROOF NO. 06569
SOURCE: DEEP CREEK
POD #5: SE1/4 SE1/4 SECTION 2 T42N,R52E MDM

T N	R E	SEC	1/4 1/4	H AC	M AC	DP AC
42	52	2	NW SE	0	1.14	0
		2	SE SE	0	3.47	0
		2	SW SE	0	2.45	0

PROOF NO. 06569
SOURCE: DEEP CREEK
POD #6: NE1/4 NE1/4 SECTION 11 T42N,R52E MDM
SOURCE: OTT CREEK TRIBUTARY TO DEEP CREEK
POD #7: NE1/4 NE1/4 SECTION 11 T42N,R52E MDM

T N	R E	SEC	1/4 1/4	H AC	M AC	DP AC
42	52	2	NE SW	0	3.11	0
		3	SE NE	0	6.15	0
		3	NE NE	0	2.32	0

PROOF NO. 06569
SOURCE: DEEP CREEK
POD #8: NW1/4 SW1/4 SECTION 4 T42N,R52E MDM

T N	R E	SEC	1/4 1/4	H AC	M AC	DP AC
42	52	4	NW SW	0	5.46	0
		4	SW SW	0	0.63	0
42	52	5	NW SE	0	8.48	0
		5	NE SE	0	10.81	0
		5	SE SE	0	3.68	0
		5	SW SE	0	.33	0
		5	NE SW	0	.02	0

PROOF NO. 06569
SOURCE: DEEP CREEK
POD #9: NW1/4 SW1/4 SECTION 5 T42N,R52E MDM

T N	R E	SEC	1/4 1/4	H AC	M AC	DP AC
42	52	5	NW SW	0	3.41	0

PROOF NO. 06569
SOURCE: DEEP CREEK
POD #10: NW1/4 SW1/4 SECTION 5 T42N,R52E MDM

T N	R E	SEC	1/4 1/4	H AC	M AC	DP AC
42	52	6	NE SE	0	3.93	0
		6	SE SE	0	7.29	0
		6	SW SE	0	6.70	0
42	52	7	NE NW	0	0.03	0
		7	NW NE	0	9.57	0

PROOF NO. 06569
SOURCE: DEEP CREEK
POD #11: NW1/4 NE1/4 SECTION 7 T42N,R52E MDM

T N	R E	SEC	1/4 1/4	H AC	M AC	DP AC
42	52	7	NW NW	1.48	0	0
		7	NE NW	9.75	0	0
		7	SE NW	9.07	0	0
		7	SW NW	6.53	0	0
		7	NW NE	1.75	0	0

PROOF NO. 06569
SOURCE: WHISKEY CREEK TRIBUTARY TO DEEP CREEK
POD #12: NW1/4 SE1/4 SECTION 5 T42N,R52E MDM

T N	R E	SEC	1/4 1/4	H AC	M AC	DP AC
42	52	5	NW SE	0	8.36	0
		5	NE SE	0	1.37	0
		5	NW SW	0	7.01	0
		5	NE SW	0	14.47	0

PROOF NO. 06569
SOURCE: UNNAMED CREEK TRIBUTARY TO DEEP CREEK
POD #13: NE1/4 SE1/4 SECTION 6 T42N,R52E MDM

T N	R E	SEC	1/4 1/4	H AC	M AC	DP AC
42	52	6	NE SE	0	5.22	0
		6	SE SE	0	0.82	0
		6	SW SE	0	1.85	0

PROOF NO. 06569
SOURCE: UNNAMED CREEK TRIBUTARY TO DEEP CREEK
POD #14: NW1/4 NE1/4 SECTION 7 T42N,R52E MDM

T N	R E	SEC	1/4 1/4	H AC	M AC	DP AC
42	52	7	NE NW	2.39	0	0
		7	NW NE	4.90	0	0

PROOF NO. 06569
SOURCE: UNNAMED CREEK TRIBUTARY TO DEEP CREEK
POD #15: SW1/4 SW1/4 SECTION 5 T42N,R52E MDM

T N	R E	SEC	1/4 1/4	H AC	M AC	DP AC
42	52	5	NW SW	0	10.72	0
		5	NE SW	0	2.23	0
		5	SW SW	0	3.65	0
42	52	6	NE SE	0	0.12	0
		6	SE SE	0	21.21	0
		6	SW SE	0	1.19	0

PROOF NO. 06569
SOURCE: UNNAMED CREEK TRIBUTARY TO DEEP CREEK
POD #16: NW1/4 NE1/4 SECTION 7 T42N,R52E MDM

T N	R E	SEC	1/4 1/4	H AC	M AC	DP AC
42	52	7	NW NE	0	13.77	0
		7	NE NE	0	4.73	0
		7	SW SE	0	0.37	0 ?

PROOF NO. 06569
SOURCE: UNNAMED CREEK TRIBUTARY TO DEEP CREEK
POD #17: SW1/4 NE1/4 SECTION 7 T42N,R52E MDM

T N	R E	SEC	1/4 1/4	H AC	M AC	DP AC
42	52	7	NE NW	0	0.23	0
		7	SE NW	0	7.95	0
		7	NW NE	0.71	0.33	0
		7	SW NE	0.97	2.54	0

PROOF NO. 06569
SOURCE: UNNAMED CREEK TRIBUTARY TO DEEP CREEK
POD #18: NE1/4 SW1/4 SECTION 7 T42N,R52E MDM

T N	R E	SEC	1/4 1/4	H AC	M AC	DP AC
42	52	7	SW NW	8.58	0	0
		7	SE NW	0.20	0	0
		7	NE SW	0.01	0	0
42	51	12	SE NE	0.36	0	0

PROOF NO. 06569
SOURCE: DEEP CREEK
POD #19: SW1/4 NE1/4 SECTION 12 T42N,R51E MDM
SOURCE: UNNAMED SPRING TRIBUTARY TO DEEP CREEK
POD #20: SW1/4 NE1/4 SECTION 12 T42N,R51E MDM

T N	R E	SEC	1/4 1/4	H AC	M AC	DP AC
42	51	12	SE NW	15.97	0	0
		12	SW NW	13.80	0	0
		12	SW NE	2.33	0	0
		12	NW SW	0.11	0	0
42	51	11	SE NE	4.89	0	0
		11	SW NE	.17	0	0

PROOF NO. 06569
SOURCE: DEEP CREEK
POD #21: SE1/4 NW1/4 SECTION 12 T42N,R51E MDM

T N	R E	SEC	1/4 1/4	H AC	M AC	DP AC
42	51	12	SE NW	1.59	0	0
		12	SW NW	0.51	0	0
		12	NE SW	0.58	0	0

PROOF NO. 06569
SOURCE: DEEP CREEK
POD #22: NW1/4 SW1/4 SECTION 12 T42N,R51E MDM

T N	R E	SEC	1/4 1/4	H AC	M AC	DP AC
42	51	12	SW NW	2.92	0	0
		12	NW SW	1.85	0	0
42	51	11	SE NE	4.57	0	0
		11	SW NE	0.08	0	0
		11	NW SE	0.22	0	0
		11	NE SE	4.02	0	0

PROOF NO. 06569
SOURCE: UNNAMED CREEK TRIBUTARY TO DEEP CREEK
POD #23: SW1/4 NE1/4 SECTION 10 T42N,R51E MDM

T N	R E	SEC	1/4 1/4	H AC	M AC	DP AC
42	51	10	NE NW	0.71	0	0
		10	SE NW	0.94	0	0
		10	NW NE	5.09	0	0
		10	SW NE	3.39	0	0

PROOF NO. 06569
SOURCE: LONG HOLLOW CREEK TRIBUTARY TO DEEP CREEK
POD #24: SW1/4 NE1/4 SECTION 10 T42N,R51E MDM

T N	R E	SEC	1/4 1/4	H AC	M AC	DP AC
42	51	10	NW NW	15.61	0	0
		10	NE NW	19.47	0	0
		10	SE NW	0.71	0	0

PROOF NO. 06569
SOURCE: SHEEP CREEK TRIBUTARY TO DEEP CREEK
POD #25: SW1/4 SE1/4 SECTION 26 T43N,R52E MDM

T N	R E	SEC	1/4 1/4	H AC	M AC	DP AC
43	52	34	SE NE	0	0	5.01
		34	NE SE	0	0	4.44

PROOF NO. 06569
SOURCE: SHEEP CREEK TRIBUTARY TO DEEP CREEK
POD #26: SW1/4 NW1/4 SECTION 35 T43N,R52E MDM

T N	R E	SEC	1/4 1/4	H AC	M AC	DP AC
43	52	34	NE SE	0	0	1.66

PROOF NO. 06569
SOURCE: UNNAMED CREEK TRIBUTARY TO SHEEP CREEK
POD #27: SE1/4 NE1/4 SECTION 34 T43N,R52E MDM

T N	R E	SEC	1/4 1/4	H AC	M AC	DP AC
43	52	34	SE NE	0	0	5.90
		34	NE SE	0	0	5.82

STATE OF NEVADA
SS
COUNTY OF WASHOE

I, MICHAEL D. BUSCHELMAN, BEING FIRST DULY SWORN, DEPOSE AND SAY THAT THIS MAP, CONSISTING OF (11) ELEVEN SHEETS, HAS BEEN CORRECTLY DRAWN TO THE DESIGNATED SCALE FROM NOTES OF FIELD SURVEYS MADE UNDER MY SUPERVISION AND CONDUCTED BETWEEN AUGUST 1990 AND NOVEMBER 1990. THIS SURVEY PROVIDED THE NECESSARY DATA TO ESTABLISH EXISTING POINTS OF DIVERSION AND TO CONTROL AERIAL PHOTOGRAPHY WHICH PROVIDED PLACES OF USE FOR CULTURE BOUNDARIES.

THE CULTIVATED ACREAGES WERE DETERMINED BY ENLARGEMENT OF INFRARED AERIAL PHOTOGRAPHY CONTRACTED BY THE ELKO DISTRICT OFFICE OF THE BUREAU OF LAND MANAGEMENT. THIS AERIAL PHOTOGRAPHY IS DATED BETWEEN JUNE 26, 1979 AND JULY 4, 1979. ENLARGEMENT WAS COMPLETED UTILIZING FIELD SURVEYS, U.S.G.S. TOPOGRAPHIC MAPS, GENERAL LAND OFFICE SURVEY PLATS AND BUREAU OF LAND MANAGEMENT SURVEY PLATS. CULTURE BOUNDARY VERIFICATION WAS CONDUCTED IN THE FIELD BETWEEN AUGUST 1991 AND NOVEMBER 1991.

LEGAL SUBDIVISIONS HAVE BEEN PLOTTED FROM CURRENT GENERAL LAND OFFICE SURVEY PLATS AND BUREAU OF LAND MANAGEMENT SURVEY, RESURVEY, DEPENDENT RESURVEY PLATS.

THIS MAP TRULY AND CORRECTLY REPRESENTS EXISTING POINTS OF DIVERSION AND EXISTING PLACES OF USE FROM SURFACE AND UNDERGROUND SOURCES WITHIN THE SOUTH FORK OF THE OWYHEE RIVER DRAINAGE IN ELKO COUNTY, NEVADA, BY ARGI BEEF COMPANY FOR IRRIGATION, STOCKWATER AND DOMESTIC PURPOSES.

Michael D. Buschelman
MICHAEL D. BUSCHELMAN, STATE WATER RIGHT SURVEYOR NO. 792

PROFESSIONAL LAND SURVEYOR STATE OF NEVADA MICHAEL D. BUSCHELMAN 11-10-94 No. 7463

SUBSCRIBED AND SWORN TO BEFORE ME THIS 10th DAY OF NOVEMBER, 1994.

Lynn E. Walters
NOTARY PUBLIC IN AND FOR WASHOE COUNTY, NEVADA

LYNN E. WALTERS
Notary Public - State of Nevada
Appointment Recorded in Washoe County
MY APPOINTMENT EXPIRES JAN. 12, 1997

NOTES:

THIS MAP HAS BEEN COMPLETED TO ILLUSTRATE CULTURAL BOUNDARIES AND TO QUANTIFY CULTIVATED ACREAGE. THE LEGAL SUBDIVISION LINES HAVE BEEN PLOTTED IN ACCORDANCE WITH CURRENT GENERAL LAND OFFICE SURVEY PLATS AND BUREAU OF LAND MANAGEMENT SURVEY, RESURVEY AND DEPENDENT RESURVEY PLATS. THIS MAP IS NOT INTENDED TO DETERMINE OR ILLUSTRATE OWNERSHIP BOUNDARIES. SUBDIVISION LINES ILLUSTRATED MAY CHANGE BASED ON RECOVERED SECTION CORNER AND QUARTER CORNER MONUMENTS.

FIELD SURVEYS WERE CONDUCTED TO ESTABLISH ENOUGH CONTROL TO ENLARGE EXISTING AERIAL PHOTOGRAPHY FOR THE IDENTIFICATION OF CULTURE BOUNDARIES, THE CALCULATION OF ACREAGES AND TO TIE EXISTING POINTS OF DIVERSION TO FOUND SECTION CORNERS.

CULTURE BOUNDARY IDENTIFICATION WAS CONDUCTED IN THE FIELD BETWEEN AUGUST 1991 AND NOVEMBER 1991. FIELD VERIFICATION WAS COMPLETED UTILIZING BUREAU OF LAND MANAGEMENT INFRARED AERIAL PHOTOGRAPHY DATED BETWEEN JUNE 26, 1979 AND JULY 4, 1979 AND ENLARGEMENTS OF THIS PHOTOGRAPHY. AFTER THE CULTURE BOUNDARIES WERE ESTABLISHED IN THE FIELD AND NOTED ON THE ENLARGEMENTS, THE ACREAGES WERE DETERMINED BY DIGITIZING THESE BOUNDARIES WITHIN EACH 40 ACRE SUBDIVISION.

06569

FILED
JUN 03 1996
STATE ENGINEER'S OFFICE

10:57 AM * 09-NOV-1994

MAP
TO ACCOMPANY PROOFS OF APPROPRIATION FOR IRRIGATION, STOCKWATER & DOMESTIC PURPOSES BY
AGRI BEEF COMPANY
FROM SURFACE AND UNDERGROUND SOURCES

P:\DWGS\ORA\ILDPTAB1.DWG

SUMMIT ENGINEERING CORPORATION
CONSULTING ENGINEERS AND SURVEYORS
5405 MAE ANNE AVE. RENO, NEVADA 89523
(702) 747-8550

SHEET 1 OF 12

See file 00356 for listing of all bearings and map used

06569

AMENDED
TABULATION OF IRRIGATED ACREAGES BY CULTURE
OTT CR. FIELD, FLYNN FIELD, SHEEP CR. FIELD, HOYT FIELD, HOMER ANDRAE FIELD, BALDWIN FIELD AND VN RANCH

PROOF NO. 06569
SOURCE: DEEP CREEK RESERVOIR
POD #28: SE1/4 NW1/4 SECTION 25 T43N,R50E MDM
SOURCE: DEEP CREEK RESERVOIR
POD #29: SE1/4 NW1/4 SECTION 25 T43N,R50E MDM
SOURCE: DEEP CREEK
POD #30: SE1/4 NW1/4 SECTION 25 T43N,R50E MDM

T N	R E	SEC	1/4	1/4	H AC	M AC	DP AC
43	50	25	NW	NW	21.59	0	0
		25	NE	NW	28.74	0	0
		25	SE	NW	6.40	0	0
		25	SW	NW	0.33	0	0
43	50	24	SW	NW	2.52	0	0
		24	NW	SW	27.12	0	0
		24	NE	SW	0.65	0	0
		24	SE	SW	21.40	0	0
		24	SW	SW	39.88	0	0
43	50	23	NE	NE	24.67	0	0
		23	SE	NE	19.80	0	0
		23	NE	SE	15.93	0	0
		23	SE	SE	5.33	0	0
43	50	16	NW	NE	4.68	0	0
		16	NE	NE	27.44	0	0
		16	SE	NE	0.02	0	0
43	50	15	NW	NW	39.98	0	0
		15	NE	NW	38.19	0.15	0
		15	SE	NW	6.49	5.68	0
		15	SW	NW	5.22	0.24	0
		15	NW	NE	29.65	0	0
		15	NE	NE	17.73	0	0
		15	SE	NE	21.56	0	0
		15	SW	NE	20.86	0	0
43	50	14	NW	NW	5.29	0	0
		14	SE	NW	22.80	0	0
		14	SW	NW	31.13	0	0
		14	SW	NE	4.79	0	0
		14	NW	SE	15.25	0	0
		14	NE	SE	3.49	0	0
		14	SE	SE	25.24	0	0
		14	SW	SE	6.21	0	0
		14	NW	SW	0.15	0	0
		14	NE	SW	4.56	0	0
43	50	10	SE	SW	1.05	0	0.58
		10	SW	SW	20.14	0	4.17
43	50	9	SE	SE	21.50	0	0
		9	SW	SE	12.51	12.10	0
		9	SE	SW	0	11.71	0
		9	SW	SW	0	9.16	0
43	50	8	SE	SE	0	8.93	0
		8	SW	SE	0	1.43	0

PROOF NO. 06569
SOURCE: DEEP CREEK
POD #31: SE1/4 NW1/4 SECTION 25 T43N,R50E MDM

T N	R E	SEC	1/4	1/4	H AC	M AC	DP AC
43	50	25	NE	NW	0	8.97	0
		25	SE	NW	0	1.93	0
43	50	24	NW	NW	38.81	0	0
		24	NE	NW	0.06	0	0
		24	SE	NW	0.29	0	0
		24	SW	NW	37.26	0	0
		24	NW	SW	12.76	0	0
		24	NE	SW	7.22	0	0
		24	SE	SW	0.64	2.64	0
43	50	23	NE	NE	8.53	0	0
		23	SE	NE	5.04	0	0
43	50	15	NE	NW	0	1.65	0
		15	NW	NE	0.30	8.37	0
		15	NE	NE	13.69	0	0
43	50	14	NW	NW	16.46	0.04	0
		14	NE	NW	6.52	5.00	0
		14	SE	NW	12.96	4.26	0
		14	SW	NW	1.86	0.02	0
		14	NW	NE	1.61	0	0
		14	SE	NE	23.34	0	0
		14	SW	NE	32.61	0	0
		14	NW	SE	8.84	0	0
		14	NE	SE	36.56	0	0
		14	SE	SE	14.52	0	0
43	50	13	SW	NW	2.42	0	0
		13	NW	SW	32.90	0	0
		13	NE	SW	0.35	0	0
		13	SE	SW	5.57	0	0
		13	SW	SW	40.01	0	0
43	50	10	SW	SE	0	9.53	0
		10	SE	SW	0	20.84	0
		10	SW	SW	0	11.29	0
43	50	9	NW	SE	0	1.62	0
		9	NE	SE	0	5.76	0
		9	SE	SE	0	15.87	0
		9	SW	SE	0	5.83	0

PROOF NO. 06569
SOURCE: DEEP CREEK
POD #32: SE1/4 SW1/4 SECTION 24 T43N,R50E MDM

T N	R E	SEC	1/4	1/4	H AC	M AC	DP AC
43	50	24	NW	NW	38.81	0	0
		24	NE	NW	0.06	0	0
		24	SE	NW	0.29	0	0
		24	SW	NW	37.26	0	0
		24	NW	SW	12.76	0	0
		24	NE	SW	7.22	0	0
		24	SE	SW	0.64	0	0
43	50	23	NE	NE	8.53	0	0
		23	SE	NE	5.04	0	0
43	50	15	NE	NW	0	1.65	0
		15	NW	NE	0.30	8.37	0
		15	NE	NE	13.69	0	0
43	50	14	NW	NW	16.46	0.04	0
		14	NE	NW	6.52	5.00	0
		14	SE	NW	12.96	4.26	0
		14	SW	NW	1.86	0.02	0
		14	NW	NE	1.61	0	0
		14	SE	NE	23.34	0	0
		14	SW	NE	32.61	0	0
		14	NW	SE	8.84	0	0
		14	NE	SE	36.56	0	0
		14	SE	SE	14.52	0	0
43	50	13	SW	NW	2.42	0	0
		13	NW	SW	32.90	0	0
		13	NE	SW	0.35	0	0
		13	SE	SW	5.57	0	0
		13	SW	SW	40.01	0	0
43	50	10	SW	SE	0	9.53	0
		10	SE	SW	0	20.84	0
		10	SW	SW	0	11.29	0
43	50	9	NW	SE	0	1.62	0
		9	NE	SE	0	5.76	0
		9	SE	SE	0	15.87	0
		9	SW	SE	0	5.83	0

PROOF NO. 06569
SOURCE: DEEP CREEK
POD #33: SE1/4 NE1/4 SECTION 23 T43N,R50E MDM

T N	R E	SEC	1/4	1/4	H AC	M AC	DP AC
43	50	23	NE	NE	24.48	0	0
		23	SE	NE	3.60	0	0
43	50	16	NW	NE	4.68	0	0
		16	NE	NE	27.44	0	0
		16	SE	NE	0.02	0	0
43	50	15	NW	NW	39.98	0	0
		15	NE	NW	38.19	0.15	0
		15	SE	NW	6.49	5.68	0
		15	SW	NW	5.22	0.24	0
		15	NW	NE	29.65	0	0
		15	NE	NE	17.73	0	0
		15	SE	NE	21.56	0	0
		15	SW	NE	20.86	0	0
43	50	14	NW	NW	5.29	0	0
		14	SE	NW	22.80	0	0
		14	SW	NW	31.13	0	0
		14	SW	NE	4.79	0	0
		14	NW	SE	15.25	0	0
		14	NE	SE	3.49	0	0
		14	SE	SE	25.24	0	0
		14	SW	SE	6.21	0	0
		14	NW	SW	0.15	0	0
		14	NE	SW	4.56	0	0
43	50	10	SE	SW	1.05	0	0.58
		10	SW	SW	20.14	0	4.17
43	50	9	SE	SE	21.50	0	0
		9	SW	SE	12.51	12.10	0
		9	SE	SW	0	11.71	0
		9	SW	SW	0	9.16	0
43	50	8	SE	SE	0	8.93	0
		8	SW	SE	0	1.43	0

PROOF NO. 06569
SOURCE: DEEP CREEK
POD #34: NW1/4 NW1/4 SECTION 14 T43N,R50E MDM

T N	R E	SEC	1/4	1/4	H AC	M AC	DP AC
43	50	16	NW	NE	4.68	0	0
		16	NE	NE	27.44	0	0
		16	SE	NE	0.02	0	0
43	50	15	NW	NW	39.98	0	0
		15	NE	NW	38.19	0.15	0
		15	SE	NW	6.49	5.68	0
		15	SW	NW	5.22	0.24	0
		15	NW	NE	29.65	0	0
		15	NE	NE	16.97	0	0
		15	SE	NE	6.16	0	0
		15	SW	NE	15.06	0	0
43	50	14	NW	NW	2.65	0	0
43	50	10	SE	SW	1.05	0	0.58
		10	SW	SW	20.14	0	4.17
43	50	9	SE	SE	21.50	0	0
		9	SW	SE	12.51	12.10	0
		9	SE	SW	0	11.71	0
		9	SW	SW	0	9.16	0
43	50	8	SE	SE	0	8.93	0
		8	SW	SE	0	1.43	0

PROOF NO. 06569
SOURCE: DEEP CREEK
POD #35: NW1/4 NE1/4 SECTION 15 T43N,R50E MDM

T N	R E	SEC	1/4	1/4	H AC	M AC	DP AC
43	50	16	NE	NE	8.44	0	0
43	50	15	NW	NW	9.35	0	0
		15	NE	NW	10.47	0	0
		15	NW	NE	1.78	0	0
43	50	10	SE	SW	1.05	0	0.58
		10	SW	SW	20.14	0	4.17
43	50	9	SE	SE	21.50	0	0
		9	SW	SE	4.60	9.56	0

PROOF NO. 06569
SOURCE: WARM CREEK TRIBUTARY TO DEEP CREEK
POD #36: SE1/4 SW1/4 SECTION 19 T43N,R51E MDM

T N	R E	SEC	1/4	1/4	H AC	M AC	DP AC
43	51	19	SW	NW	0	0	1.70
		19	NW	SW	0	0	11.27
		19	SE	SW	0	0	2.49
		19	SW	SW	0	0	5.93
43	50	24	NE	NW	0.12	0	0
		24	NW	NE	7.70	0	1.31
		24	SE	NE	0	0	1.06
		24	NE	SE	0	0	0.83
43	50	13	SW	SE	8.84	0	0
		13	NE	SW	0.03	0	0
		13	SE	SW	22.16	0	0

PROOF NO. 06569
SOURCE: UNNAMED SPRING TRIBUTARY TO WARM CREEK
POD #37: SW1/4 NW1/4 SECTION 19 T43N,R51E MDM

T N	R E	SEC	1/4	1/4	H AC	M AC	DP AC
43	51	19	NW	NW	0	0.56	0
		19	SW	NW	0	5.39	0
43	50	24	NE	NW	0.12	0	0
		24	NW	NE	8.55	3.47	1.31
		24	NE	NE	20.40	6.80	0.60
		24	SE	NE	0	2.78	2.04
43	50	13	SE	SE	5.48	0	0
		13	SW	SE	15.92	0	0
		13	NE	SW	0.03	0	0
		13	SE	SW	22.16	0	0

PROOF NO. 06569
SOURCE: UNNAMED SPRING TRIBUTARY TO WARM CREEK
POD #38: NE1/4 NE1/4 SECTION 24 T43N,R50E MDM

T N	R E	SEC	1/4	1/4	H AC	M AC	DP AC
43	50	24	NE	NW	0.12	0	0
		24	NW	NE	8.55	3.47	1.31
		24	NE	NE	20.40	4.81	0
43	50	13	SE	SE	5.48	0	0
		13	SW	SE	15.92	0	0
		13	NE	SW	0.03	0	0
		13	SE	SW	22.16	0	0

PROOF NO. 06569
SOURCE: UNNAMED SPRING TRIBUTARY TO WARM CREEK
POD #39: SW1/4 SE1/4 SECTION 13 T43N,R50E MDM

T N	R E	SEC	1/4	1/4	H AC	M AC	DP AC
43	50	13	SW	SE	5.47	0	0
		13	SE	SW	0.48	0	0

PROOF NO. 06569
SOURCE: UNNAMED SPRING TRIBUTARY TO WARM CREEK
POD #40: NE1/4 SW1/4 SECTION 13 T43N,R50E MDM

T N	R E	SEC	1/4	1/4	H AC	M AC	DP AC
43	50	13	NE	SW	0	1.18	0

PROOF NO. 06569
SOURCE: SULPHUR CREEK TRIBUTARY TO WARM CREEK
POD #41: NE1/4 SW1/4 SECTION 18 T43N,R51E MDM

T N	R E	SEC	1/4	1/4	H AC	M AC	DP AC
43	51	18	NW	SW	11.62	0	0
		18	NE	SW	1.05	0	0
		18	SW	SW	7.05	0	0
43	50	13	NE	SE	0.58	0.30	0
		13	SE	SE	11.68	5.67	0
		13	SW	SE	5.47	0	0
		13	SE	SW	0.48	0	0

PROOF NO. 06569
SOURCE: UNNAMED SPRING TRIBUTARY TO SULPHUR CREEK
POD #42: SE1/4 SW1/4 SECTION 18 T43N,R51E MDM

T N	R E	SEC	1/4	1/4	H AC	M AC	DP AC
43	51	18	NW	SW	11.62	0	0
		18	NE	SW	1.05	0	0
		18	SE	SW	6.41	0	0
		18	SW	SW	7.05	0	0
43	50	13	NE	SE	0.58	0.30	0
		13	SE	SE	11.68	5.67	0
		13	SW	SE	5.47	0	0
		13	SE	SW	0.48	0	0

1:11 PM * 07-NOV-1994

MAP
TO ACCOMPANY PROOFS OF APPROPRIATION FOR IRRIGATION, STOCKWATER & DOMESTIC PURPOSES BY
AGRI BEEF COMPANY
FROM SURFACE AND UNDERGROUND SOURCES

P:\DWGS\ORA\LDPTAB3.DWG

SUMMIT ENGINEERING CORPORATION
CONSULTING ENGINEERS AND SURVEYORS
5405 MAE ANNE AVE. RENO, NEVADA 89523
(702) 747-8550

SHEET 2 OF 12

06569

TABULATION OF IRRIGATED ACREAGES BY CULTURE
OTT CR. FIELD, FLYNN FIELD, SHEEP CR. FIELD, HOYT FIELD
HOMER ANDRAE FIELD, BALDWIN FIELD AND VN RANCH

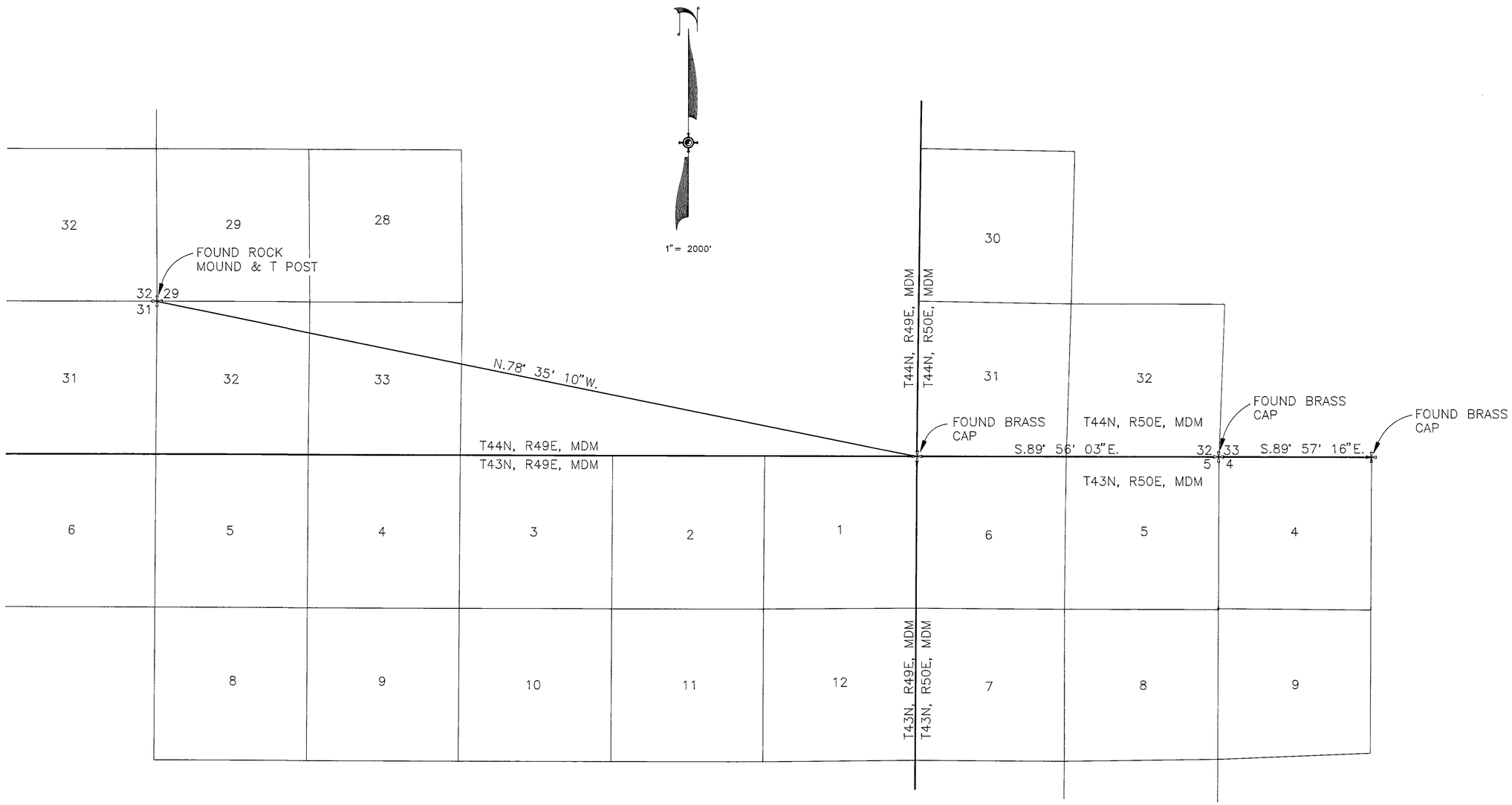

BASIS OF BEARINGS:
OTT CREEK FIELD – FLYNN FIELD – SHEEP CREEK FIELD

THE WEST LINE OF SECTION 2 T42N, R52E, MDM, BEARS S.01° 41"E. BASED ON RECORDED DISTANCE–DISTANCE INTERSECTIONS FOR SECTION LINES WITHIN T42N, R52E, MDM. SURVEY PLAT APPROVED BY THE SURVEYOR GENERAL OFFICE ON AUGUST 23,1884. PREFERENCE WAS GIVEN TO THE RECORDED DISTANCE–DISTANCE INTERSECTIONS IN THOSE TOWNSHIPS WHERE BEARING–DISTANCE INTERSECTIONS DID NOT PROVIDE CLOSURE FOR SECTION LINES.

BASIS OF BEARINGS:
BALDWIN FIELD, HOMER ANDRAE FIELD AND HOYT FIELD

THE EAST SECTION LINE OF SECTION 15 T42N, R51E, MDM BEARS S.00° 12' 48"W. FROM THE E 1/4 CORNER TO THE NE CLOSING CORNER OF SAID SECTION 15. THESE BASIS OF BEARINGS WERE ESTABLISHED BY DISTANCE–DISTANCE INTERSECTIONS FOR SECTION LINES WITHIN T42N, R51E, MDM. SURVEY PLAT APPROVED BY THE SURVEYOR GENERALS OFFICE ON MARCH 28, 1924. PREFERENCE WAS GIVEN TO RECORDED DISTANCE–DISTANCE INTERSECTIONS IN THOSE TOWNSHIPS WHERE BEARING–DISTANCE INTERSECTIONS DID NOT PROVIDE CLOSURE FOR SECTION LINES.

RECD
JUN 03 1996

06569

MAP
TO ACCOMPANY PROOFS OF APPROPRIATION
FOR IRRIGATION, STOCKWATER & DOMESTIC
PURPOSES BY
AGRI BEEF COMPANY
FROM SURFACE AND UNDERGROUND SOURCES

P:\DWGS\ORA\ILDPTAB2.DWG

SUMMIT ENGINEERING CORPORATION
CONSULTING ENGINEERS AND SURVEYORS
5405 MAE ANNE AVE. RENO, NEVADA 89523
(702) 747-8550

SHEET 3 OF 12

12:07 PM * 07-JUN-1994

06569



1" = 500'

0 500 1000 1500 2000 2500

LEGEND

⊙	POINT OF DIVERSION
—— ——	CULTURE BOUNDARY
H	HARVEST
M	MEADOW
DP	DIVERSIFIED PASTURE
X X X	FENCE LINE
	PIPELINE
	BUILDINGS
	DITCH/WATER COURSE
	STACK YARD

NOTE: THE RECTIFIED PHOTOGRAPHY AND INFORMATION SHOWN HEREIN IS FOR THE EXCLUSIVE PURPOSES OF THIS WATER RIGHTS SURVEY. THE PRODUCER OF THIS MAP DOES NOT WARRANT ITS ACCURACY FOR ANY OTHER USE.

FILED JUN 03 1996

06569

MAP

TO ACCOMPANY PROOFS OF APPROPRIATION FOR IRRIGATION, STOCKWATER & DOMESTIC PURPOSES BY

AGRI BEEF COMPANY

FROM SURFACE AND UNDERGROUND SOURCES

SUMMIT ENGINEERING CORPORATION
CONSULTING ENGINEERS AND SURVEYORS
5405 MAE ANNE AVE. RENO, NEVADA 89523
(702) 747-8550

SHT 4 OF 12

06569

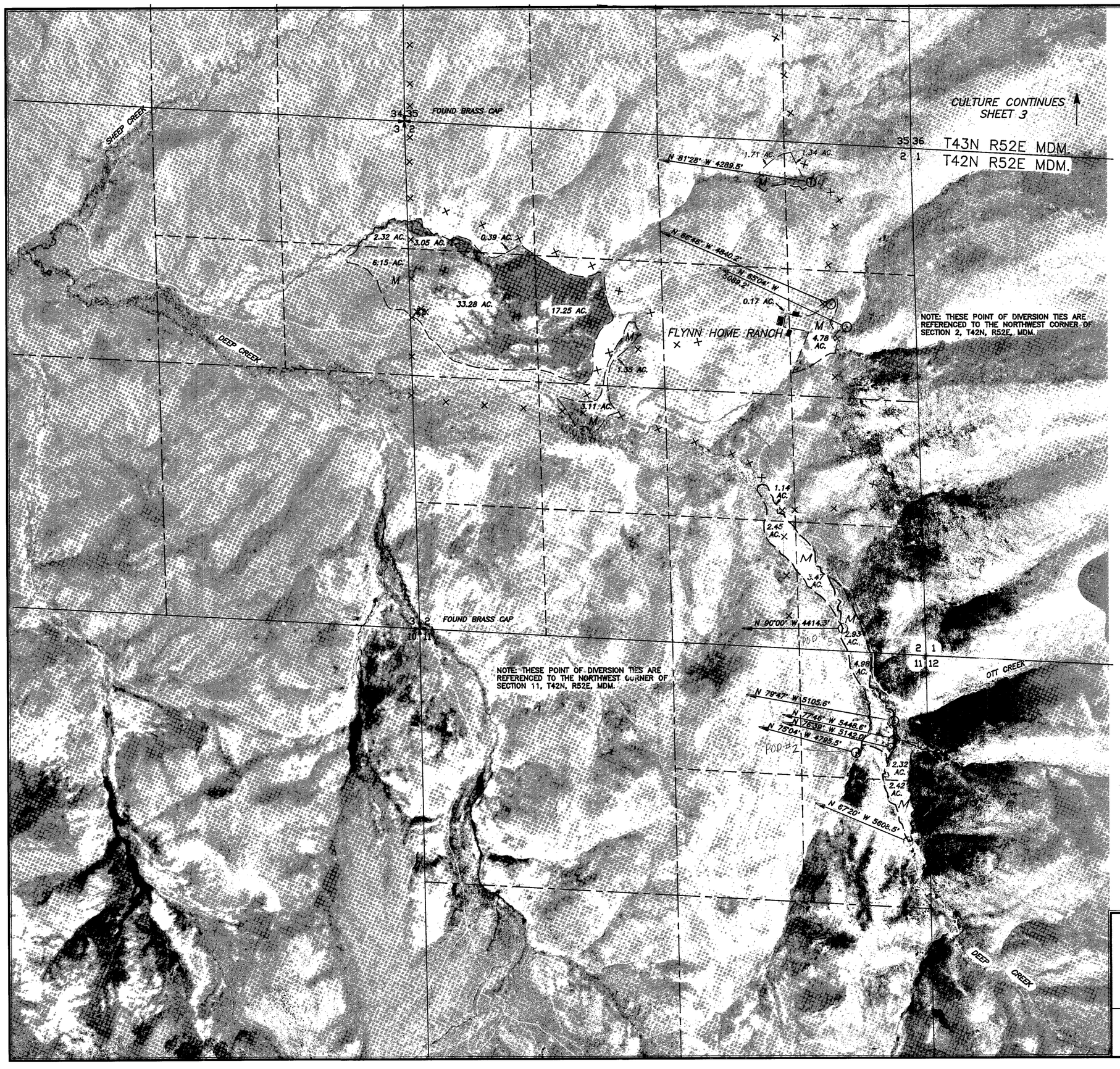

1" = 500'

0 500 1000 1500 2000 2500

LEGEND

⊙	POINT OF DIVERSION
—— ——	CULTURE BOUNDARY
H	HARVEST
M	MEADOW
DP	DIVERSIFIED PASTURE
X X X	FENCE LINE
	PIPELINE
	BUILDINGS
	DITCH/WATER COURSE
	STACK YARD

NOTE: THE RECTIFIED PHOTOGRAPHY AND INFORMATION SHOWN HEREIN IS FOR THE EXCLUSIVE PURPOSES OF THIS WATER RIGHTS SURVEY. THE PRODUCER OF THIS MAP DOES NOT WARRANT ITS ACCURACY FOR ANY OTHER USE.

MAP

TO ACCOMPANY PROOFS OF APPROPRIATION FOR IRRIGATION, STOCKWATER & DOMESTIC PURPOSES BY

AGRI BEEF COMPANY

FROM SURFACE AND UNDERGROUND SOURCES

SUMMIT ENGINEERING CORPORATION
CONSULTING ENGINEERS AND SURVEYORS
5405 MAE ANNE AVE. RENO, NEVADA 89523
(702) 747-8550

SHT. 5 OF 12

06569

CULTURE CONTINUES SHEET 6

GRADER FIELD

VN HOUSE FIELD

VN RANCH

HOT SPRINGS FIELD

VN RESERVOIR FIELD

SULPHUR CREEK

WARM CREEK

DEER CREEK

TO ELKO

TO IL RANCH

PERMIT #60356

PERMIT #60357

T43N R50E MDM.
T43N R51E MDM.

NOTE: ALL POINT OF DIVERSION TIES ARE REFERENCED TO THE NORTHEAST CORNER OF SECTION 4, T43N, R50E, MDM.

1" = 500'

0 500 1000 1500 2000 2500

LEGEND

⊙	POINT OF DIVERSION
—— ——	CULTURE BOUNDARY
H	HARVEST
M	MEADOW
DP	DIVERSIFIED PASTURE
X X X	FENCE LINE
—— ——	PIPELINE
▨ ▨	BUILDINGS
⌒⌒	DITCH/WATER COURSE
⊠	STACK YARD

NOTE: THE RECTIFIED PHOTOGRAPHY AND INFORMATION SHOWN HEREIN IS FOR THE EXCLUSIVE PURPOSES OF THIS WATER RIGHTS SURVEY. THE PRODUCER OF THIS MAP DOES NOT WARRANT ITS ACCURACY FOR ANY OTHER USE.

FILED
JUN 15 1994
STATE ENGINEER'S OFFICE

60357 (UG) POD
60356 (UG) POD

MAP

TO ACCOMPANY PROOFS OF APPROPRIATION FOR IRRIGATION, STOCKWATER & DOMESTIC PURPOSES BY

AGRI BEEF COMPANY

FROM SURFACE AND UNDERGROUND SOURCES

SUMMIT ENGINEERING CORPORATION
CONSULTING ENGINEERS AND SURVEYORS
5405 MAE ANNE AVE. RENO, NEVADA 89523
(702) 747-8550

SHEET 6 OF 12

60357 60356

06569

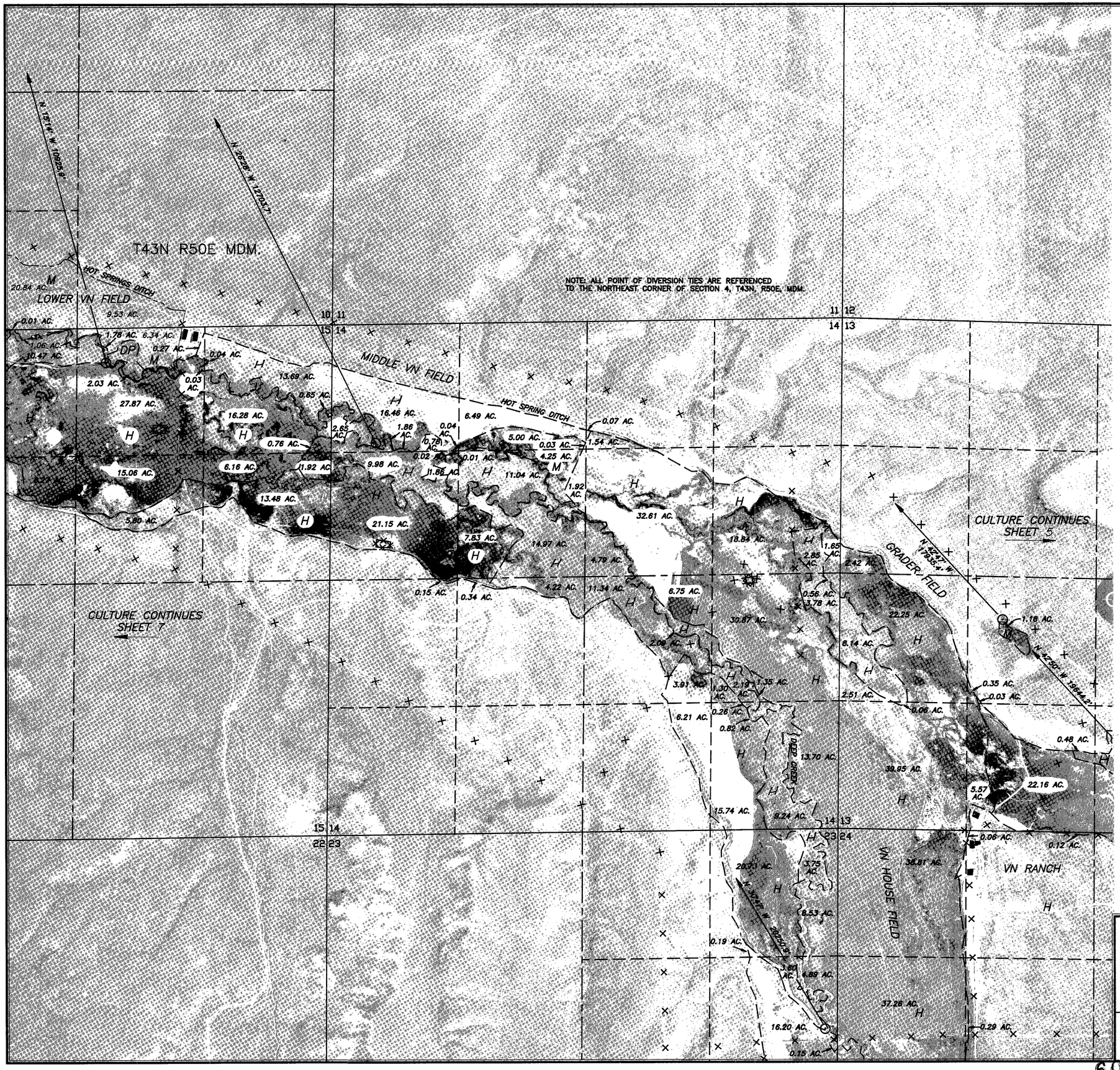

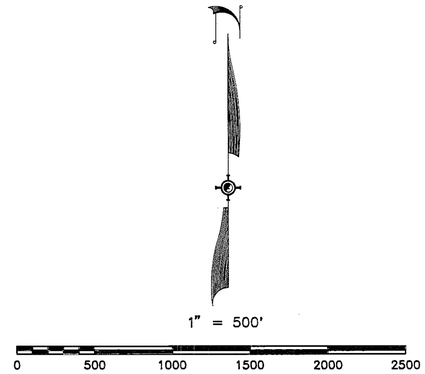

LEGEND

⊙	POINT OF DIVERSION
—— ——	CULTURE BOUNDARY
H	HARVEST
M	MEADOW
DP	DIVERSIFIED PASTURE
X X X	FENCE LINE
—— ——	PIPELINE
▨ ▨	BUILDINGS
~~	DITCH/WATER COURSE
⊠	STACK YARD

NOTE: THE RECTIFIED PHOTOGRAPHY AND INFORMATION SHOWN HEREIN IS FOR THE EXCLUSIVE PURPOSES OF THIS WATER RIGHTS SURVEY. THE PRODUCER OF THIS MAP DOES NOT WARRANT ITS ACCURACY FOR ANY OTHER USE.

FILED
JUN 15 1994
STATE ENGINEER'S OFFICE

06569

MAP

TO ACCOMPANY PROOFS OF APPROPRIATION FOR IRRIGATION, STOCKWATER & DOMESTIC PURPOSES BY

AGRI BEEF COMPANY

FROM SURFACE AND UNDERGROUND SOURCES

SUMMIT ENGINEERING CORPORATION
CONSULTING ENGINEERS AND SURVEYORS
5405 MAE ANNE AVE. RENO, NEVADA 89523
(702) 747-8550

SHEET 7 OF 12

60357 60356

06569



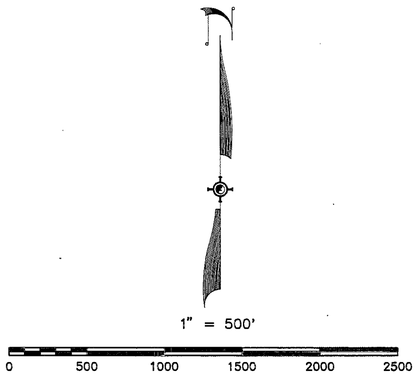

LEGEND

⊙	POINT OF DIVERSION
—— ——	CULTURE BOUNDARY
H	HARVEST
M	MEADOW
DP	DIVERSIFIED PASTURE
X X X	FENCE LINE
	PIPELINE
	BUILDINGS
	DITCH/WATER COURSE
	STACK YARD

NOTE: THE RECTIFIED PHOTOGRAPHY AND INFORMATION SHOWN HEREIN IS FOR THE EXCLUSIVE PURPOSES OF THIS WATER RIGHTS SURVEY. THE PRODUCER OF THIS MAP DOES NOT WARRANT ITS ACCURACY FOR ANY OTHER USE.

06569

MAP

TO ACCOMPANY PROOFS OF APPROPRIATION FOR IRRIGATION, STOCKWATER & DOMESTIC PURPOSES BY

AGRI BEEF COMPANY

FROM SURFACE AND UNDERGROUND SOURCES

SUMMIT ENGINEERING CORPORATION
CONSULTING ENGINEERS AND SURVEYORS
5405 MAE ANNE AVE. RENO, NEVADA 89523
(702) 747-8550

SHEET 8 OF 12

60357 60356

06569

T42N R51E MDM.

NOTE: ALL POINT OF DIVERSION TIES ARE REFERENCED TO THE SOUTHWEST CORNER OF SECTION 11, T42N, R51E, MDM.

CULTURE CONTINUES SHEET 9

0.08 AC.
DEEP CREEK
15.61 AC.
HOYT FIELD
19.47 AC.
0.71 AC.
0.94 AC.
0.71 AC.
5.09 AC.
3.39 AC.
S 37°01' E 4249.4'
S 30°41' E 4238.3'
LONG HOLLOW CREEK
DEEP CREEK
TO WILSON RESERVOIR
TO TUSCARORA AND ELKO
BALDWIN FIELD
13.29 AC.
0.17 AC.
0.08 AC.
0.22 AC.
4.89 AC.
4.02 AC.
4.57 AC.
2.92 AC.
0.02 AC.
1.85 AC.
FOUND SECTION CORNER (BRASS CAP)
FOUND CLOSING CORNER (BRASS CAP)
LOT 1
LOT 4
FOUND BRASS CAP

1" = 500'

0 500 1000 1500 2000 2500

LEGEND

⊙	POINT OF DIVERSION
—— ——	CULTURE BOUNDARY
H	HARVEST
M	MEADOW
DP	DIVERSIFIED PASTURE
X X X	FENCE LINE
	PIPELINE
	BUILDINGS
	DITCH/WATER COURSE
	STACK YARD

NOTE: THE RECTIFIED PHOTOGRAPHY AND INFORMATION SHOWN HEREIN IS FOR THE EXCLUSIVE PURPOSES OF THIS WATER RIGHTS SURVEY. THE PRODUCER OF THIS MAP DOES NOT WARRANT ITS ACCURACY FOR ANY OTHER USE.

FILED MARCH 1996

06569

MAP

TO ACCOMPANY PROOFS OF APPROPRIATION FOR IRRIGATION, STOCKWATER & DOMESTIC PURPOSES BY

AGRI BEEF COMPANY

FROM SURFACE AND UNDERGROUND SOURCES

SUMMIT ENGINEERING CORPORATION
CONSULTING ENGINEERS AND SURVEYORS
5405 MAE ANNE AVE. RENO, NEVADA 89523
(702) 747-8550

SHEET 9 OF 12

06569

BLM 24CIR NV78D1 21-16-73

CULTURE CONTINUES SHEET 10

LIME MOUNTAIN

T42N R51E MDM
T42N R52E MDM

LIME MOUNTAIN MINE

CULTURE CONTINUES SHEET 8

NOTE: ALL POINT OF DIVERSION TIES ARE REFERENCED TO THE SOUTHWEST CORNER OF SECTION 11, T42N, R51E, MDM.

TO WILSON RESERVOIR (L. RANCH)

TO TUSCARORA AND ELKO

TO TUSCARORA AND ELKO

BALDWIN FIELD

DEEP CREEK

DEEP CREEK

S 64°16' W 9159.5'

S 69°20' W 9716.9'

S 75°06' W 12373.8'

S 66°24' W 6544.2'

S 69°29' W 6042.7'

S 70°50' W 14492.7'

1.48 AC. 9.75 AC. 8.07 AC. 6.53 AC. 0.36 AC. 3.69 AC. 4.89 AC. 0.20 AC. 10.01 AC. 1.62 AC. 0.71 AC. 0.51 AC. 12.15 AC. 3.82 AC. 1.59 AC. 0.51 AC. 13.29 AC. 2.92 AC. 0.02 AC. 0.09 AC. 0.58 AC. 1.85 AC. 0.17 AC. 0.08 AC. 0.22 AC. 4.89 AC. 4.57 AC. 4.02 AC.

1" = 500'

0 500 1000 1500 2000 2500

LEGEND

⊙	POINT OF DIVERSION
—— ——	CULTURE BOUNDARY
H	HARVEST
M	MEADOW
DP	DIVERSIFIED PASTURE
X X X	FENCE LINE
	PIPELINE
	BUILDINGS
	DITCH/WATER COURSE
	STACK YARD

NOTE: THE RECTIFIED PHOTOGRAPHY AND INFORMATION SHOWN HEREIN IS FOR THE EXCLUSIVE PURPOSES OF THIS WATER RIGHTS SURVEY. THE PRODUCER OF THIS MAP DOES NOT WARRANT ITS ACCURACY FOR ANY OTHER USE.

06569

MAP

TO ACCOMPANY PROOFS OF APPROPRIATION FOR IRRIGATION, STOCKWATER & DOMESTIC PURPOSES BY

AGRI BEEF COMPANY

FROM SURFACE AND UNDERGROUND SOURCES

SUMMIT ENGINEERING CORPORATION
CONSULTING ENGINEERS AND SURVEYORS
5405 MAE ANNE AVE. RENO, NEVADA 89523
(702) 747-8550

SHEET 10 OF 12

06569

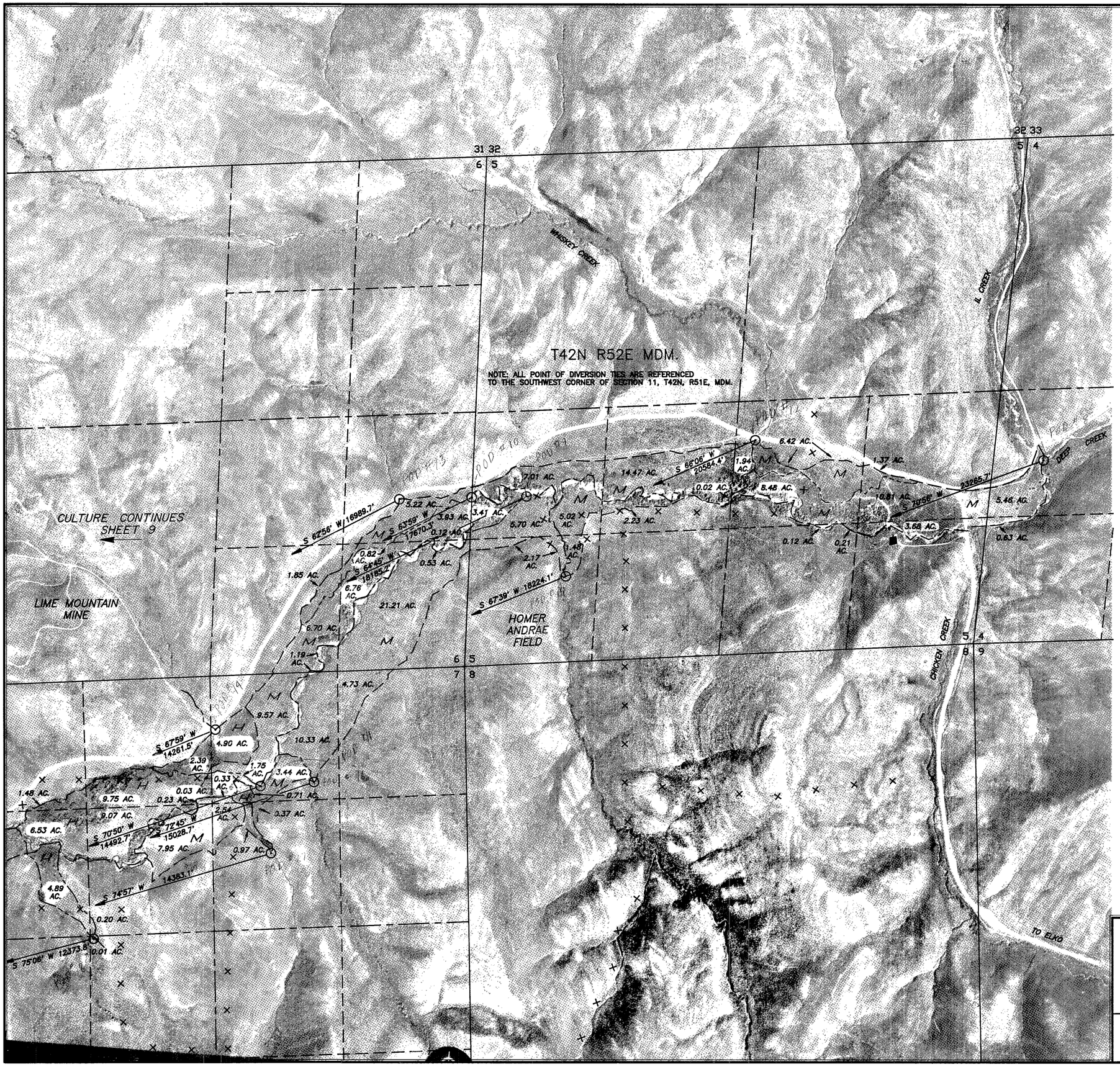

1" = 500'

0 500 1000 1500 2000 2500

LEGEND

⊙	POINT OF DIVERSION
—— ——	CULTURE BOUNDARY
H	HARVEST
M	MEADOW
DP	DIVERSIFIED PASTURE
X X X	FENCE LINE
	PIPELINE
	BUILDINGS
	DITCH/WATER COURSE
	STACK YARD

NOTE: THE RECTIFIED PHOTOGRAPHY AND INFORMATION SHOWN HEREIN IS FOR THE EXCLUSIVE PURPOSES OF THIS WATER RIGHTS SURVEY. THE PRODUCER OF THIS MAP DOES NOT WARRANT ITS ACCURACY FOR ANY OTHER USE.

MAP

TO ACCOMPANY PROOFS OF APPROPRIATION FOR IRRIGATION, STOCKWATER & DOMESTIC PURPOSES BY

AGRI BEEF COMPANY

FROM SURFACE AND UNDERGROUND SOURCES

SUMMIT ENGINEERING CORPORATION
CONSULTING ENGINEERS AND SURVEYORS
5405 MAE ANNE AVE. RENO, NEVADA 89523
(702) 747-8550

SHEET 11 OF 12

06569

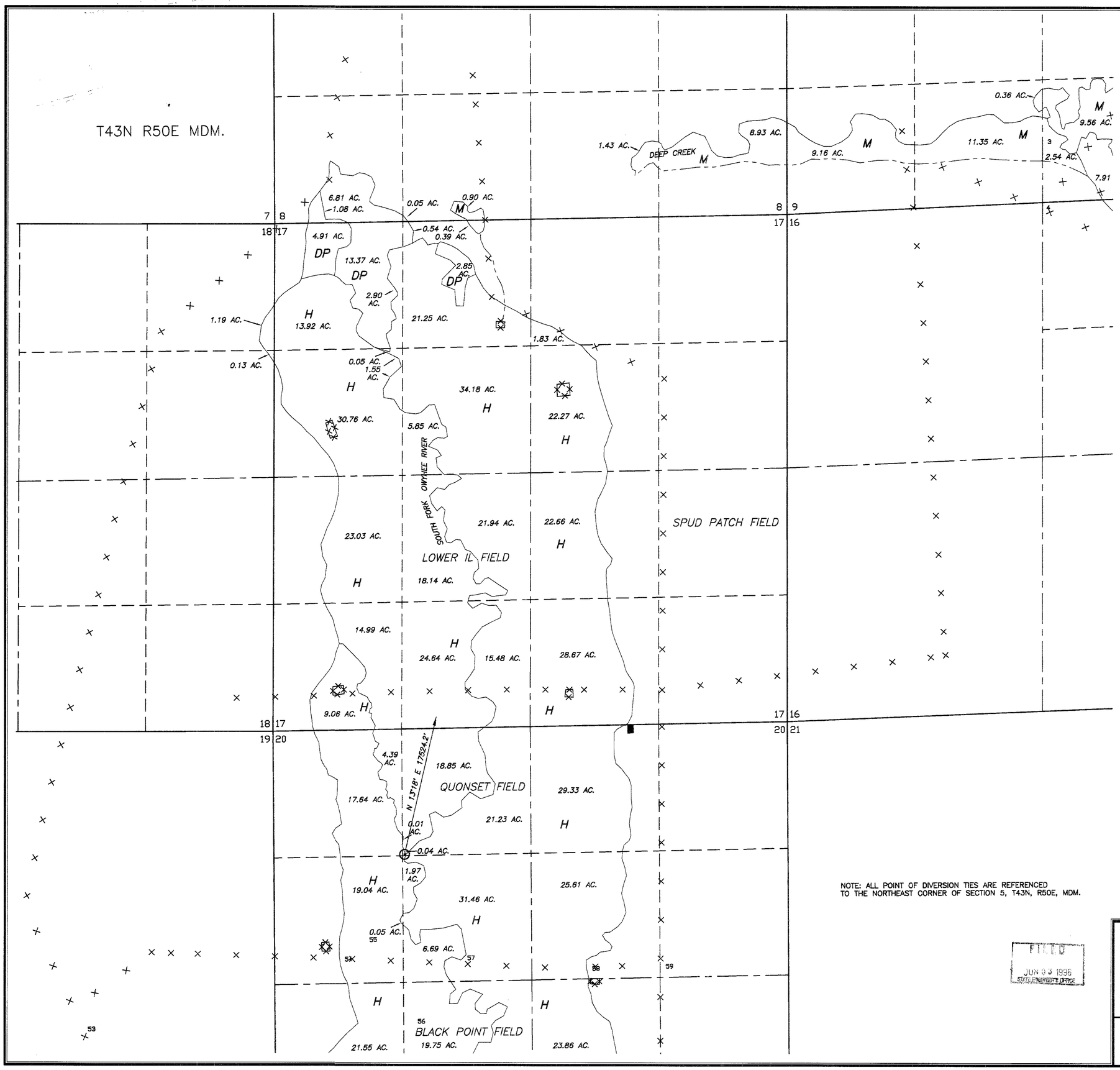
T43N R50E MDM.
DEEP CREEK
SOUTH FORK OWYHEE RIVER
SPUD PATCH FIELD
LOWER IL FIELD
QUONSET FIELD
BLACK POINT FIELD
N 13°18' E 17524.2'
1.43 AC.
8.93 AC.
9.16 AC.
11.35 AC.
0.36 AC.
9.56 AC.
2.54 AC.
7.91
6.81 AC.
1.08 AC.
0.05 AC.
0.90 AC.
0.54 AC.
0.39 AC.
4.91 AC.
13.37 AC.
2.85 AC.
2.90 AC.
1.19 AC.
13.92 AC.
21.25 AC.
1.83 AC.
0.13 AC.
0.05 AC.
1.55 AC.
34.18 AC.
22.27 AC.
30.76 AC.
5.85 AC.
23.03 AC.
21.94 AC.
22.66 AC.
18.14 AC.
14.99 AC.
24.64 AC.
15.48 AC.
28.67 AC.
9.06 AC.
4.39 AC.
18.85 AC.
17.64 AC.
29.33 AC.
21.23 AC.
0.01 AC.
0.04 AC.
1.97 AC.
19.04 AC.
31.46 AC.
25.61 AC.
0.05 AC.
6.69 AC.
21.55 AC.
19.75 AC.
23.86 AC.
7 8
18 17
8 9
17 16
18 17
19 20
17 16
20 21
1" = 500'
0 500 1000 1500 2000 2500
LEGEND
POINT OF DIVERSION
CULTURE BOUNDARY
H HARVEST
M MEADOW
DP DIVERSIFIED PASTURE
X X X FENCE LINE
PIPELINE
BUILDINGS
DITCH/WATER COURSE
STACK YARD
NOTE: THE RECTIFIED PHOTOGRAPHY AND INFORMATION SHOWN HEREIN IS FOR THE EXCLUSIVE PURPOSES OF THIS WATER RIGHTS SURVEY. THE PRODUCER OF THIS MAP DOES NOT WARRANT ITS ACCURACY FOR ANY OTHER USE.
NOTE: FOR PHOTO OF THIS AREA REFER TO AGRI BEEF COMPANY PROOF NO. 06570, SHEET NO. 6 OF 7
NOTE: ALL POINT OF DIVERSION TIES ARE REFERENCED TO THE NORTHEAST CORNER OF SECTION 5, T43N, R50E, MDM.
FILED
JUN 03 1996
STATE ENGINEER'S OFFICE
MAP
TO ACCOMPANY PROOFS OF APPROPRIATION FOR IRRIGATION, STOCKWATER & DOMESTIC PURPOSES BY
AGRI BEEF COMPANY
FROM SURFACE AND UNDERGROUND SOURCES
SUMMIT ENGINEERING CORPORATION
CONSULTING ENGINEERS AND SURVEYORS
5405 MAE ANNE AVE. RENO, NEVADA 89523
(702) 747-8550
SHEET 12
OF 12

06569