BIG TABLE QUADRANGLE
NEVADA - IDAHO
7.5 MINUTE SERIES (TOPOGRAPHIC)

UNITED STATES
DEPARTMENT OF THE INTERIOR
GEOLOGICAL SURVEY

R56E
R55E

T46N
T45N

T47N
T46N

06835, 06840

SCALE 1:24 000

CONTOUR INTERVAL 40 FEET

THIS MAP COMPLIES WITH NATIONAL MAP ACCURACY STANDARDS
FOR SALE BY U.S. GEOLOGICAL SURVEY, FEDERAL CENTER, BOX 25286, DENVER, COLORADO 80225
OR RESTON, VIRGINIA 22092

ROAD LEGEND

Improved Road
Unimproved Road
Trail
Interstate Route (U.S. Route) (State Route)

BIG TABLE, NEVADA - IDAHO
PROVISIONAL EDITION 1986
41115-H6-TF-024

QUADRANGLE LOCATION

NEVADA

1	2	3
4		5
6	7	8

1 Mink Peg Creek
2 Mahala Peak
3 Jones Summit
4 Big Table Mtn.
5 Sharpe Mountain
6 Bruneau Mountain
7 Summit Mountain
8 Cane Creek

ADJOINING 7.5' QUADRANGLE NAMES

PROVISIONAL MAP
Produced from original manuscript drawings. Information shown as of date of photography.

PRODUCED BY THE UNITED STATES GEOLOGICAL SURVEY
CONTROL BY ..... USGS, NOS/NOAA
PHOTOGRAPHY FROM AERIAL PHOTOGRAPHS TAKEN 1982
FIELD CHECKED ..... 1982 MAP EDITED 1986
PLANIMETRY AND TOPOGRAPHY COMPILED BY STEREOPHOTOGRAMMETRIC METHODS
GRID ZONE/ZONE UNIVERSAL TRANSVERSE MERCATOR PROJECTION ..... ZONE 11
BASED ON NORTH AMERICAN DATUM
BASED ON NORTH AMERICAN DATUM
1000-METER GRID: NEVADA EAST ZONE ..... 0'30" EAST
1000-METER GRID: IDAHO WEST ZONE ..... 0'30" EAST
VERTICAL DATUM ..... NATIONAL GEODETIC VERTICAL DATUM OF 1929
HORIZONTAL DATUM ..... NORTH AMERICAN DATUM OF 1927
To place on the predicted North American Datum of 1983 move the projection lines as shown by dashed corner ticks (14 meters north and 75 meters east)
There may be private inholdings within the boundaries of any Federal or State reservations shown on this map
All marginal data and lettering generated and positioned by automated type placement procedures

MAP
TO ACCOMPANY PROOFS OF APPROPRIATION
FOR STOCKWATER & DOMESTIC
PURPOSES BY
ELLISON RANCHING COMPANY
FROM SURFACE SOURCES

SUMMIT ENGINEERING CORPORATION
CONSULTING ENGINEERS AND SURVEYORS
5405 MAE ANNE AVE. RENO, NEVADA 89523
(702) 747-8550

SHEET 1 OF 8

06840 06835

TENNESSEE MOUNTAIN QUADRANGLE
NEVADA–ELKO CO.
7.5 MINUTE SERIES (TOPOGRAPHIC)

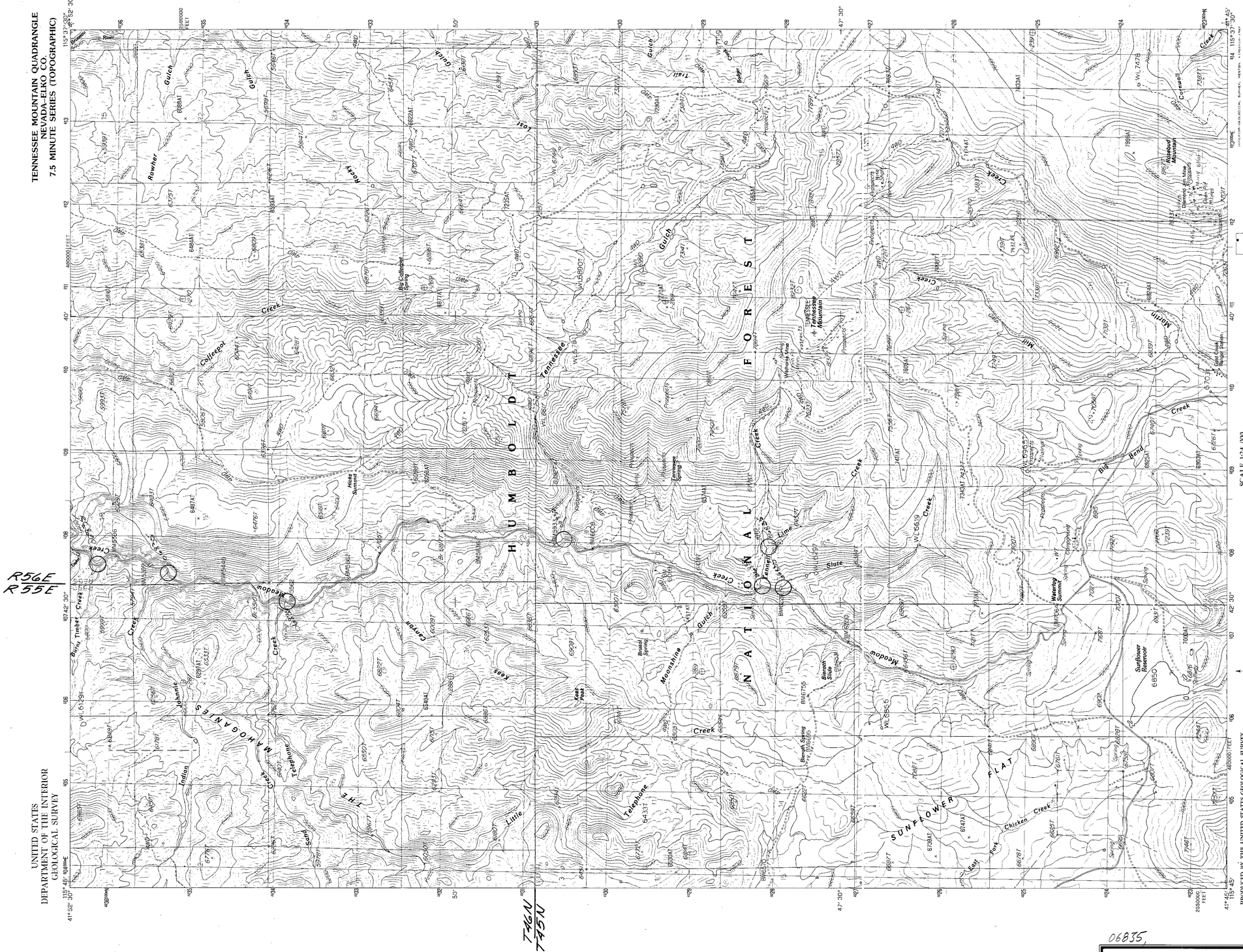

UNITED STATES
DEPARTMENT OF THE INTERIOR
GEOLOGICAL SURVEY

06835,

MAP

TO ACCOMPANY PROOFS OF APPROPRIATION
FOR STOCKWATER & DOMESTIC
PURPOSES BY

ELLISON RANCHING COMPANY

FROM SURFACE SOURCES

SUMMIT ENGINEERING CORPORATION
CONSULTING ENGINEERS AND SURVEYORS
5405 MAE ANNE AVE. RENO, NEVADA 89523
(702) 747-8550

SHEET 2 OF 8

06835

MOUNT ICHABOD QUADRANGLE
NEVADA - ELKO CO.
7.5 MINUTE SERIES (TOPOGRAPHIC)

UNITED STATES
DEPARTMENT OF THE INTERIOR
GEOLOGICAL SURVEY

THIS MAP COMPLIES WITH NATIONAL MAP ACCURACY STANDARDS
FOR SALE BY U.S. GEOLOGICAL SURVEY, DENVER, COLORADO 80225
OR RESTON, VIRGINIA 22092

SUPPLEMENTAL CONTOUR INTERVAL 20 FEET

ROAD LEGEND

Improved Road
Unimproved Road
Trail
Interstate Route
U.S. Route
State Route

QUADRANGLE LOCATION

1	2	3
4		5
6	7	8

1 Leonard Mountain
2 Mount Velma
3 Water River Peak, NW
4 Mount Velma
5 Charleston Summit
6 Bella Anschutz
7 Bella Anschutz
8 Peg Mountain

ADJOINING 7.5' QUADRANGLE NAMES

MOUNT ICHABOD, NEVADA
PROVISIONAL EDITION 1986
411545-TF-024

PROVISIONAL MAP
Produced from original manuscript drawings. Information shown as of date of photography.

PRODUCED BY THE UNITED STATES GEOLOGICAL SURVEY
CONTROL BY ..... USGS, NOS/NOAA
COMPILED FROM AERIAL PHOTOGRAPHS TAKEN 1980
FIELD CHECKED 1981
PROJECTION ..... TRANSVERSE MERCATOR
GRID TICKS: UNIVERSAL TRANSVERSE MERCATOR 10,000-FOOT
ZONE NUMBER 11
MAPFOOT STATE GRID TICKS ..... NEVADA, EAST ZONE
ZONE NUMBER 2701
FOR SALE BY U.S. GEOLOGICAL SURVEY, DENVER, COLORADO 80225, OR RESTON, VIRGINIA 22092
TO PLACE ON THE PREDICTED NORTH AMERICAN DATUM OF 1983 ..... 19° EAST
MAGNETIC NORTH DECLINATION ..... 19° EAST
VERTICAL DATUM ..... NATIONAL GEODETIC VERTICAL DATUM OF 1929
HORIZONTAL DATUM ..... NORTH AMERICAN DATUM OF 1927
To place on the predicted North American Datum of 1983, move the projection lines as shown by dashed corner ticks (0 meters north and 75 meters east)
The shaded relief is for aesthetic purposes only and may not show all features within the boundaries of any Federal and State Reservations shown on this map
All marginal data and lettering generated and positioned by automated type placement procedures
No distinction made between houses, barns, and other buildings

R57E
R56E

T43N
T42N

06840

MAP
TO ACCOMPANY PROOFS OF APPROPRIATION
FOR STOCKWATER & DOMESTIC
PURPOSES BY
ELLISON RANCHING COMPANY
FROM SURFACE SOURCES

SUMMIT ENGINEERING CORPORATION
CONSULTING ENGINEERS AND SURVEYORS
5405 MAE ANNE AVE. RENO, NEVADA 89523
(702) 747-8550

SHEET 3 OF 8

RECEIVED
SEP 28 1987
STATE ENGINEER

06840 06835

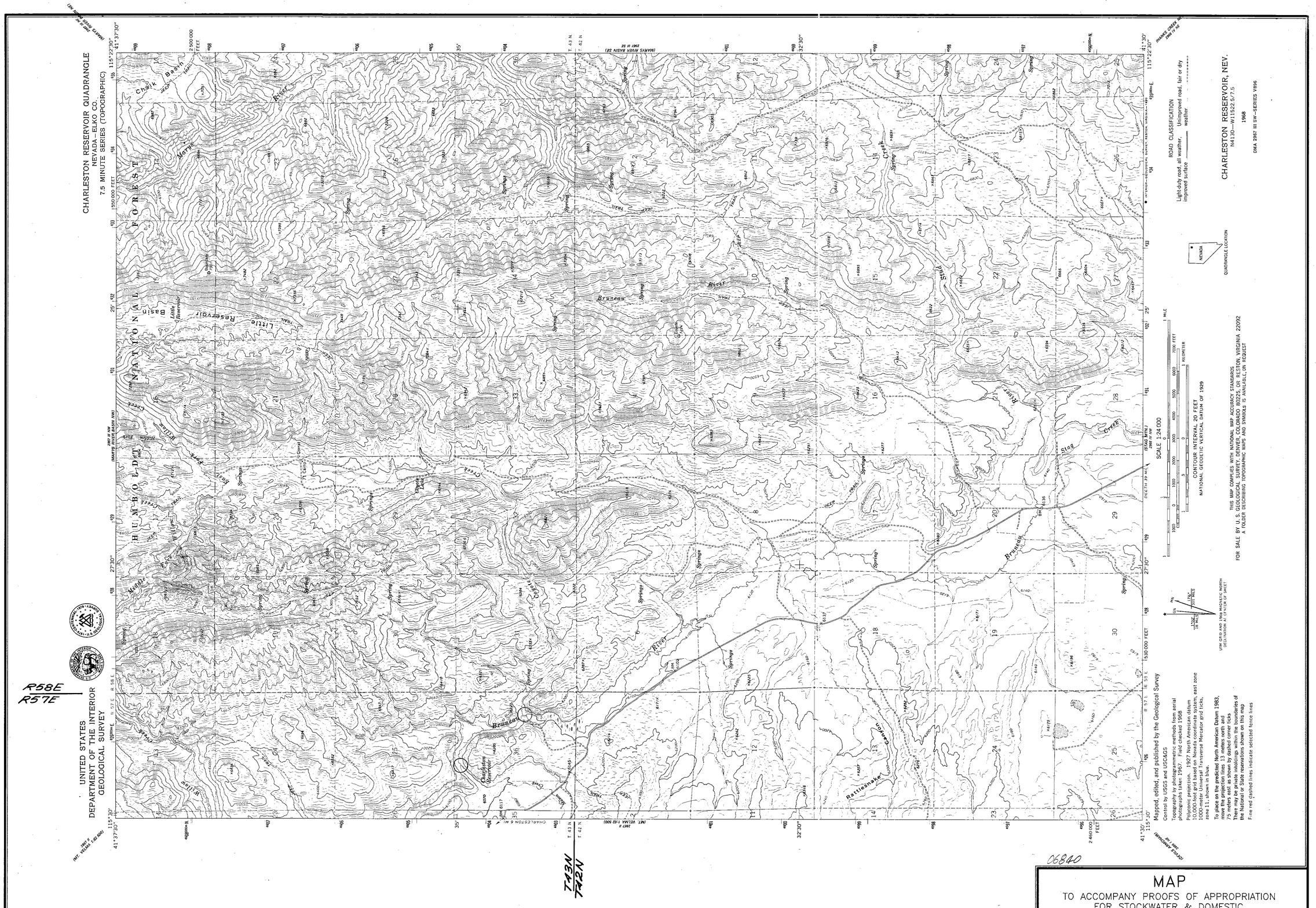

06840

MAP

TO ACCOMPANY PROOFS OF APPROPRIATION
FOR STOCKWATER & DOMESTIC
PURPOSES BY

ELLISON RANCHING COMPANY

FROM SURFACE SOURCES

SUMMIT ENGINEERING CORPORATION
CONSULTING ENGINEERS AND SURVEYORS
5405 MAE ANNE AVE., RENO, NEVADA 89523
(702) 747-8550

SHEET 4 OF 8

FILED
SEP 23 1996

06840 06835

MARYS RIVER BASIN NW QUADRANGLE
NEVADA–ELKO CO.
7.5 MINUTE SERIES (TOPOGRAPHIC)

UNITED STATES
DEPARTMENT OF THE INTERIOR
GEOLOGICAL SURVEY

THIS MAP COMPLIES WITH NATIONAL MAP ACCURACY STANDARDS
FOR SALE BY U.S. GEOLOGICAL SURVEY, DENVER, COLORADO 80225, OR RESTON, VIRGINIA 22092
A FOLDER DESCRIBING TOPOGRAPHIC MAPS AND SYMBOLS IS AVAILABLE ON REQUEST

SCALE 1:24 000

CONTOUR INTERVAL 40 FEET
NATIONAL GEODETIC VERTICAL DATUM OF 1929

ROAD CLASSIFICATION

Primary highway, hard surface
Secondary highway, hard surface
Light-duty road, hard or improved surface
Unimproved road
Interstate Route
U. S. Route
State Route

QUADRANGLE LOCATION

NEVADA

MARYS RIVER BASIN NW, NEV.
N4137.5—W11522.5/7.5
1968
AMS 2967 III NW—SERIES V896

Mapped, edited, and published by the Geological Survey

Control by USGS and USC&GS

Topography by photogrammetric methods from aerial photographs taken 1967. Field checked 1968

Polyconic projection. 1927 North American datum
10 000-foot grid based on Nevada coordinate system, east zone
1000-meter Universal Transverse Mercator grid ticks, zone 11, shown in blue

Fine red dashed lines indicate selected fence lines

Where omitted, land lines have not been established

UTM GRID AND 1968 MAGNETIC NORTH DECLINATION AT CENTER OF SHEET

R58E
R57E

MAP
TO ACCOMPANY PROOFS OF APPROPRIATION
FOR STOCKWATER & DOMESTIC
PURPOSES BY
ELLISON RANCHING COMPANY
FROM SURFACE SOURCES

SUMMIT ENGINEERING CORPORATION
CONSULTING ENGINEERS AND SURVEYORS
5405 MAE ANNE AVE. RENO, NEVADA 89523
(702) 747-8550

SHEET 5
OF 8

06841

06841 06835

COON CREEK QUADRANGLE
NEVADA–ELKO CO.
7.5 MINUTE SERIES (TOPOGRAPHIC)

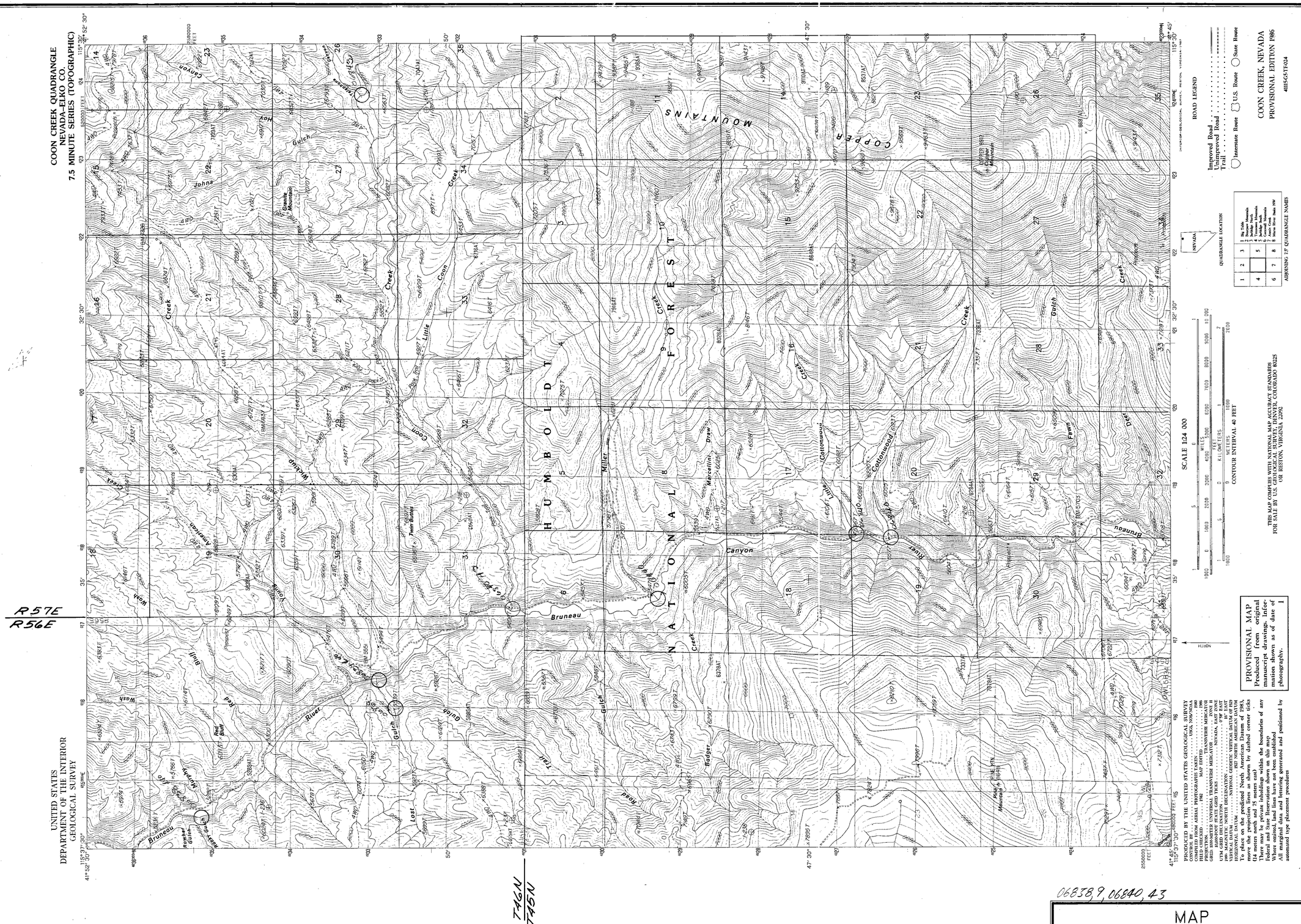

R57E
R56E

T40N
T39N

UNITED STATES
DEPARTMENT OF THE INTERIOR
GEOLOGICAL SURVEY

ROAD LEGEND

Improved Road
Unimproved Road
Trail
Interstate Route
U.S. Route
State Route

QUADRANGLE LOCATION

NEVADA

1	2	3
4		5
6	7	8

1 Big Tobe
2 Harper Mountain
3 Hollow Mountain
4 Jackass Mountain
5 Jarbidge
6 Jarbidge Mountain
7 Marys River Peak NW
8 Marys River Peak SW

ADJOINING 7.5' QUADRANGLE NAMES

SCALE 1:24 000

CONTOUR INTERVAL 40 FEET

COON CREEK, NEVADA
PROVISIONAL EDITION 1986
41115-G5-TF-024

THIS MAP COMPLIES WITH NATIONAL MAP ACCURACY STANDARDS
FOR SALE BY U.S. GEOLOGICAL SURVEY, DENVER, COLORADO 80225
OR RESTON, VIRGINIA 22092

PROVISIONAL MAP
Produced from original manuscript drawings. Information shown as of date of photography.

PRODUCED BY THE UNITED STATES GEOLOGICAL SURVEY
TOPOGRAPHY COMPILED FROM AERIAL PHOTOGRAPHS TAKEN 1980
FIELD CHECKED ..... 1982 MAP EDITED 1986
PROJECTION ..... TRANSVERSE MERCATOR
GRID ZONE/ZONE DESIGNATION ..... UNIVERSAL TRANSVERSE MERCATOR, ZONE 11
UTM GRID DECLINATION ..... NEVADA, 1° EAST
MAGNETIC DECLINATION ..... 0°30' EAST
VERTICAL DATUM ..... NATIONAL GEODETIC VERTICAL DATUM OF 1929
HORIZONTAL DATUM ..... NORTH AMERICAN DATUM OF 1983
To obtain the adjusted North American Datum of 1983, move the projection lines as shown by dashed corner ticks (14 meters north and 75 meters east)
There may be private inholdings within the boundaries of any Federal or State reservations shown on this map
Where omitted, land lines have not been established
All marginal data and lettering generated and positioned by automated type placement procedures

06838, 9, 06840, 43

MAP
TO ACCOMPANY PROOFS OF APPROPRIATION
FOR STOCKWATER & DOMESTIC
PURPOSES BY
ELLISON RANCHING COMPANY
FROM SURFACE SOURCES

FILED
SEP 23 1996

SUMMIT ENGINEERING CORPORATION
CONSULTING ENGINEERS AND SURVEYORS
5405 MAE ANNE AVE. RENO, NEVADA 89523
(702) 747-8550

SHEET 6
OF 8

06843 06840 06839 06838 06835

MAP

TO ACCOMPANY PROOFS OF APPROPRIATION
FOR STOCKWATER & DOMESTIC
PURPOSES BY

ELLISON RANCHING COMPANY

FROM SURFACE SOURCES

SUMMIT ENGINEERING CORPORATION
CONSULTING ENGINEERS AND SURVEYORS
5405 MAE ANNE AVE. RENO, NEVADA 89523
(702) 747-8356

SHEET 7 OF 8

06842 06841 06840 06835 06837 06836

06836 7 06840 41.42

T44N
T43N

T45N
T44N

R57E
R56E

SCALE 1:24 000

MILES 0 1 2 3 4 5
FEET 0 5000 10 000 15 000 20 000 25 000 30 000 35 000 40 000 45 000
METERS 0 1000 2000 3000 4000 5000 6000 7000 8000 9000 10 000
KILOMETERS 0 1 2
CONTOUR INTERVAL 40 FEET
SUPPLEMENTAL CONTOUR INTERVAL 20 FEET

CGS, Inc.
1395 Greg St., Suite 108
Sparks, NV 89431
(702) 358-0323

THIS MAP COMPLIES WITH NATIONAL MAP ACCURACY STANDARDS
FOR SALE BY U.S. GEOLOGICAL SURVEY, DENVER, COLORADO 80225
OR RESTON, VIRGINIA 22092

PROVISIONAL MAP
Produced from original manuscript drawings. Information shown as of date of photography.

PRODUCED BY THE UNITED STATES GEOLOGICAL SURVEY
CONTROL BY ..... USGS, NOS/NOAA
CONTOURED FROM AERIAL PHOTOGRAPHS TAKEN 1982
FIELD CHECKED ..... MAP REVISED 1986
PROJECTION ..... TRANSVERSE MERCATOR
1000-METER UNIVERSAL TRANSVERSE MERCATOR GRID ZONE 11
10 000-FOOT GRID TICKS ..... NEVADA EAST ZONE
DATUM ..... NORTH AMERICAN DATUM OF 1927
VERTICAL DATUM ..... NATIONAL GEODETIC VERTICAL DATUM OF 1929
HORIZONTAL DATUM ..... 1927 NORTH AMERICAN DATUM
To place on the predicted North American Datum of 1983, move the projection lines as shown by dashed corner ticks (14 meters north and 75 meters east)
There may be private inholdings within the boundaries of any federal and State Reservations shown on this map
Where omitted, land lines have not been established
All marginal data and lettering generated and positioned by automated type placement procedures

GUADRANGLE LOCATIONS

NEVADA

ADJOINING 7.5' QUADRANGLE NAMES

1	2	3	1 Tuscarora Mountain 2 Jack Creek 3 Mahala Peak 4 Mount Blair Butte NW 5 Tenmile Range 6 Mount Tuscarora 7 Mount Tuscarora SE 8 Cabin Mountain
4		5	
6	7	8	

ROAD LEGEND

Improved Road
Unimproved Road
Trail
Interstate Route
U.S. Route
State Route

ANNIE CREEK, NEVADA
PROVISIONAL EDITION 1986
41115-F5-TF-024

UNITED STATES
DEPARTMENT OF THE INTERIOR
GEOLOGICAL SURVEY

ANNIE CREEK QUADRANGLE
NEVADA - ELKO CO.
7.5 MINUTE SERIES (TOPOGRAPHIC)

JARBIDGE SOUTH QUADRANGLE
NEVADA - ELKO CO.
7.5 MINUTE SERIES (TOPOGRAPHIC)

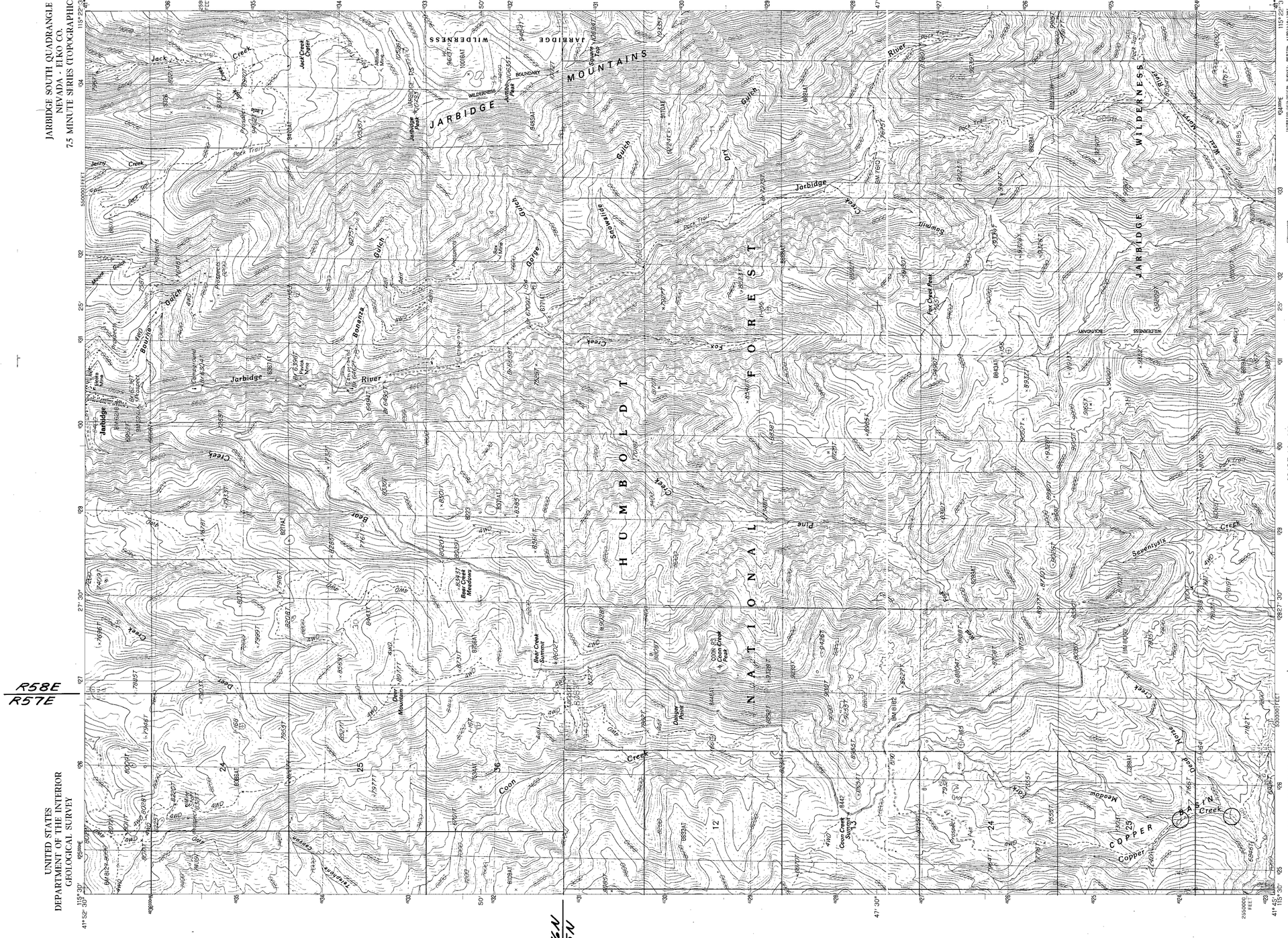

UNITED STATES
DEPARTMENT OF THE INTERIOR
GEOLOGICAL SURVEY

THIS MAP COMPLIES WITH NATIONAL MAP ACCURACY STANDARDS
FOR SALE BY U.S. GEOLOGICAL SURVEY, DENVER, COLORADO 80225
OR RESTON, VIRGINIA 22092

SCALE 1:24 000

CONTOUR INTERVAL 40 FEET

ROAD LEGEND

Improved Road
Unimproved Road
Trail

Interstate Route U.S. Route State Route

QUADRANGLE LOCATION

NEVADA

1	2	3 Jarbidge Mountain 4 Jarbidge 5 Dutton, Creek 6 Coon Creek Peak 7 Pix Creek Peak 8 Moore River Butte NW 9 Moore River Butte SW
4	5	
6	7	8

ADJOINING 7.5' QUADRANGLE NAMES

JARBIDGE SOUTH, NEVADA
PROVISIONAL EDITION 1986
411564-TF024

PROVISIONAL MAP
Produced from original manuscript drawings. Information shown as of date of photography.

PRODUCED BY THE UNITED STATES GEOLOGICAL SURVEY
TOPOGRAPHY COMPILED FROM PHOTOGRAPHS TAKEN 1984
COMPILED FROM AERIAL PHOTOGRAPHS TAKEN 1980
FIELD CHECKED ..... 1982 MAP EDITED 1986
PLANIMETRIC DETAIL AND SHORELINES REVISED FROM AERIAL PHOTOGRAPHS TAKEN 1984
GRID ZONE DESIGNATION ..... ZONE 11
UTM GRID DECLINATION ..... 1°03' EAST
MAGNETIC NORTH DECLINATION AT CENTER OF SHEET ..... 16°30' EAST
VERTICAL DATUM ..... NATIONAL GEODETIC VERTICAL DATUM OF 1929
HORIZONTAL DATUM ..... 1927 NORTH AMERICAN DATUM
This map is projected on the Universal Transverse Mercator projection, zone 11. The ticks shown at the projection lines are shown by dashed corner ticks. Where omitted, land lines have not been established
All marginal data and lettering generated and positioned by automated type placement procedures

06842

MAP
TO ACCOMPANY PROOFS OF APPROPRIATION
FOR STOCKWATER & DOMESTIC
PURPOSES BY
ELLISON RANCHING COMPANY
FROM SURFACE SOURCES

SUMMIT ENGINEERING CORPORATION
CONSULTING ENGINEERS AND SURVEYORS
5405 MAE ANNE AVE. RENO, NEVADA 89523
(702) 747-8550

SHEET 8
OF 8

06842 06835