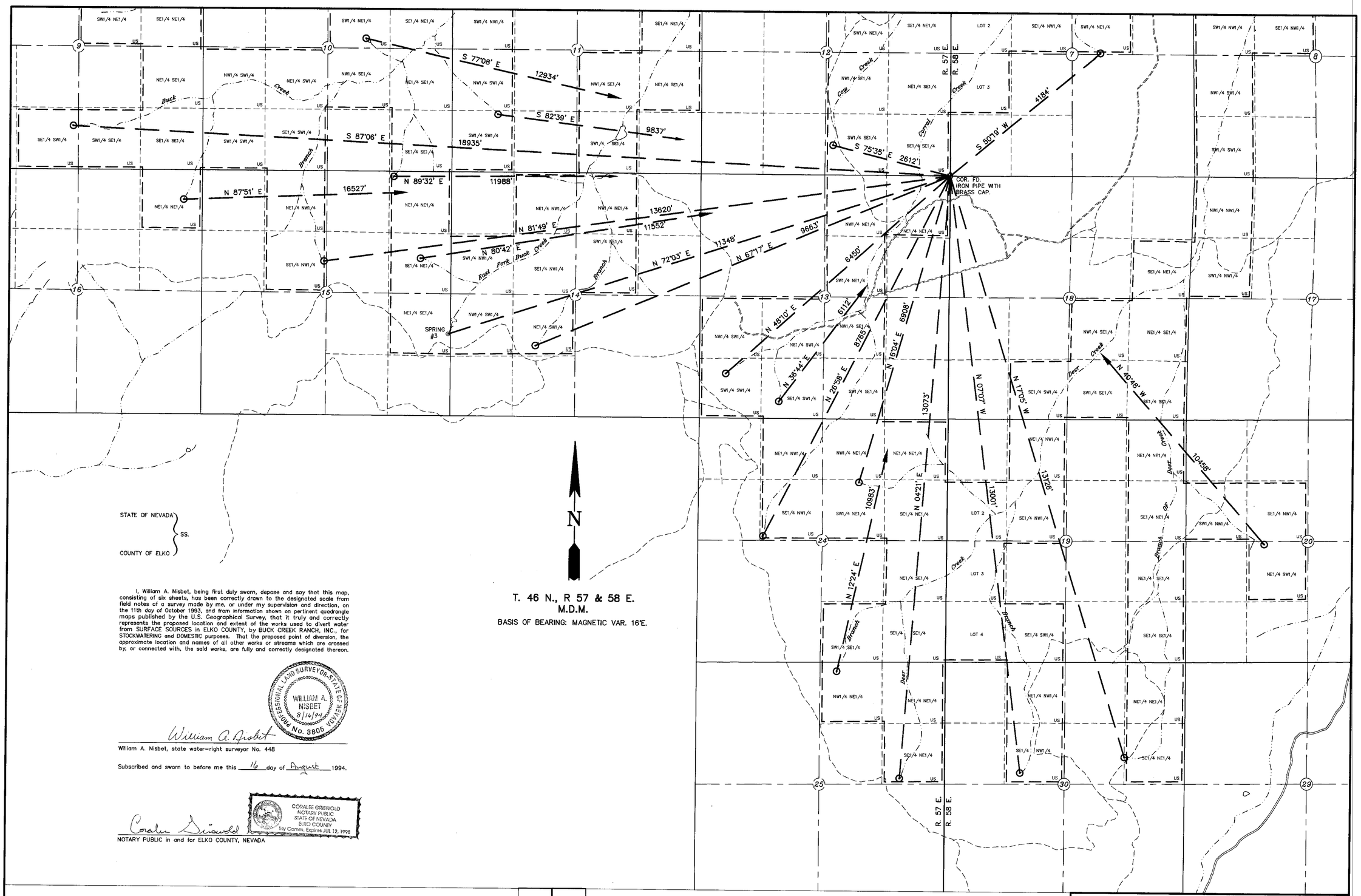

I, William A. Nisbet, being first duly sworn, depose and say that this map, consisting of six sheets, has been correctly drawn to the designated scale from field notes of a survey made by me, or under my supervision and direction, on the 11th day of October 1993, and from information shown on pertinent quadrangle maps published by the U.S. Geographical Survey, that it truly and correctly represents the proposed location and extent of the works used to divert water from SURFACE SOURCES in ELKO COUNTY, by BUCK CREEK RANCH, INC., for STOCKWATERING and DOMESTIC purposes. That the proposed point of diversion, the approximate location and names of all other works or streams which are crossed by, or connected with, the said works, are fully and correctly designated thereon.

PROFESSIONAL LAND SURVEYOR - STATE OF NEVADA
WILLIAM A. NISBET
8/16/94
No. 3805

William A. Nisbet

William A. Nisbet, state water-right surveyor No. 448

Subscribed and sworn to before me this 16 day of August 1994.

CORALEE GRISWOLD
NOTARY PUBLIC
STATE OF NEVADA
ELKO COUNTY
My Comm. Expires JUL 12, 1998

Coralee Griswold

NOTARY PUBLIC in and for ELKO COUNTY, NEVADA

FILED
AUG 19 1994
STATE ENGINEER'S OFFICE

'94 AUG 19 P2:04
STATE ENGINEERS OFFICE

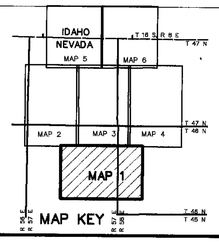

LEGEND

- NATURAL POND
- SPRING
- CREEK OR RIVER
- USA
- SECONDARY ROAD
- PACK TRAIL OR 4WD
- PLACE OF USE
- FOREST SERVICE BOUNDARY
- POINT OF DIVERSION

US UNITED STATES FOREST SERVICE
USA BUREAU OF LAND MANAGEMENT
PVT BUCK CREEK RANCH, INC.

0 1000 2000 3000
SCALE: 1"=1000'

NO.	BY	DATE	DESCRIPTION	CH'D	APR'D

REVISIONS

DRAWN BY	APPROVED BY
CLA	WAN
JOB NO. 2011.002	DATE NOVEMBER 1993

MAP TO ACCOMPANY
PROOF OF APPROPRIATION
FOR STOCKWATERING AND DOMESTIC PURPOSES
BY **BUCK CREEK RANCH, INC.**
FROM DEER, CORRAL, BUCK, EAST FORK of BUCK, COW CREEKS AND UNNAMED SPRINGS AND TRIBUTARIES
IN ELKO COUNTY, NEVADA

CHILTON Engineering and Surveying, LTD
421 Court Street
(702) 738-2121 Elko, Nevada 89801

W93041 1/6

W93041 Thu Aug 11 20:15:10 1994

06798 06797 06796 06795 06794 06793 06792 06791 06790 06789 06788 06787

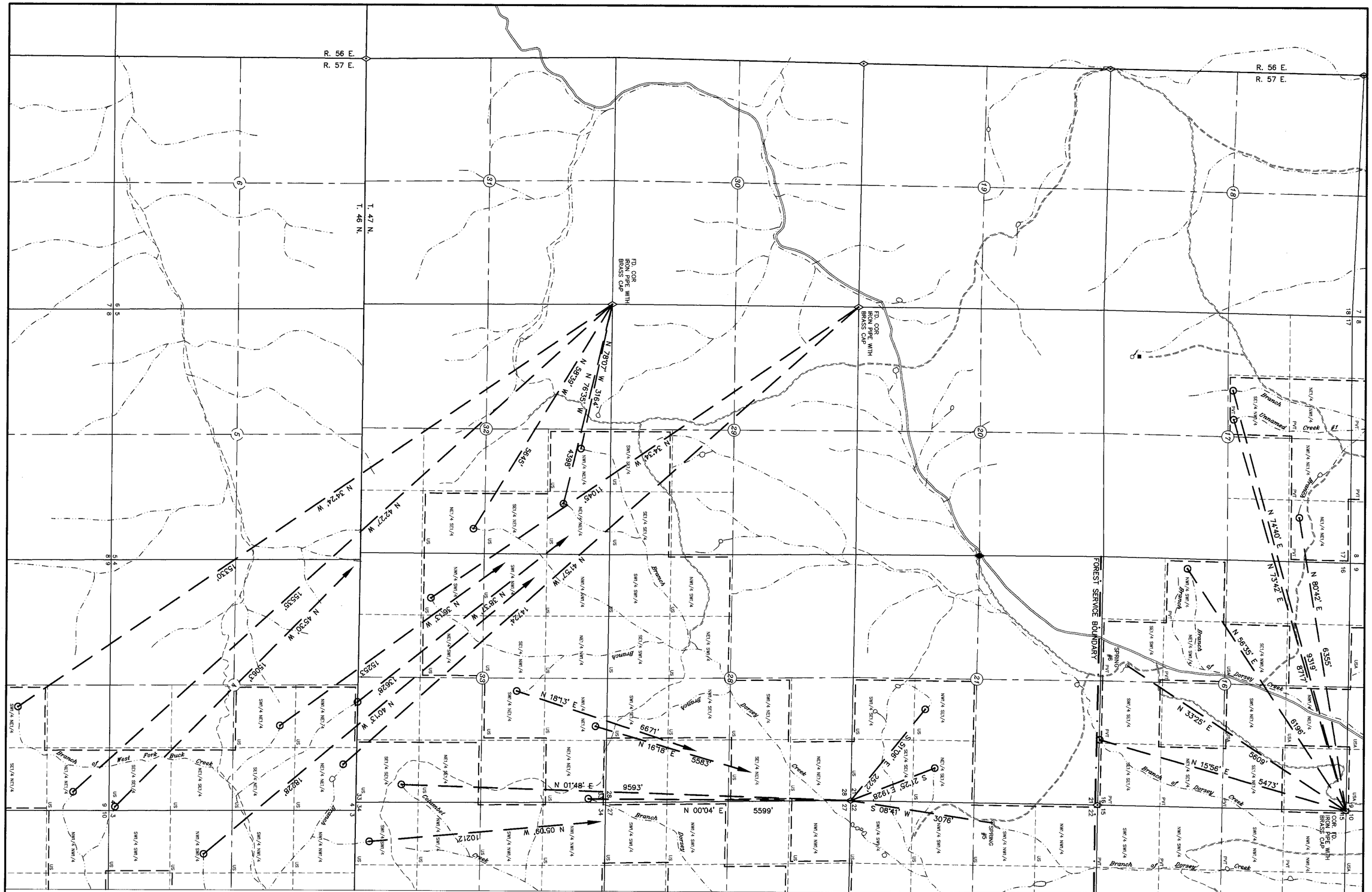

FILED
AUG 19 1994
STATE ENGINEER'S OFFICE

STATE ENGINEER'S OFFICE
'94 AUG 19 P2:04

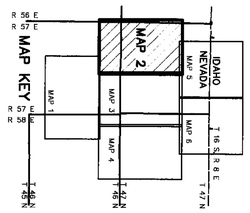

T. 46 & 47 N.,
R. 57 E.
M.D.M.

BASIS OF BEARING:
MAGNETIC VAR 16° E.

N

LEGEND

- NATURAL POND
- SPRING
- CREEK OR RIVER
- USA
- SECONDARY ROAD
- PACK TRAIL OR 4WD
- PLACE OF USE
- FOREST SERVICE BOUNDARY
- POINT OF DIVERSION
- US — UNITED STATES FOREST SERVICE
- USA — BUREAU OF LAND MANAGEMENT
- PVT — BUCK CREEK RANCH, INC.

0 1000 2000 3000
SCALE: 1"=1000'

NO.	BY	DATE	DESCRIPTION	CHK'D	APP'D

REVISIONS

DRAWN BY: CLA
APPROVED BY: [illegible]
JOB NO.: 2011.002
DATE: NOVEMBER 1993

MAP TO ACCOMPANY
PROOF OF APPROPRIATION
FOR STOCKWATERING AND DOMESTIC PURPOSES
BY **BUCK CREEK RANCH, INC.**
ROAD WEST FORK OF BUCK, COLUMBET, DORSEY CREEKS, BRANCH OF DORSEY, UNNAMED CREEK #1, UNNAMED SPRINGS AND TRIBUTARIES
IN ELKO COUNTY, NEVADA

CHILTON Engineering and Surveying, LTD
421 Court Street
(702) 738-2121 Elko, Nevada 89801

W93041 2/6

06798 06797 06796 06795 06794 06793 06792 06791 06790 06789 06788 06787

06787-PB

W93041 Thu Aug 11 20:19:12 1994

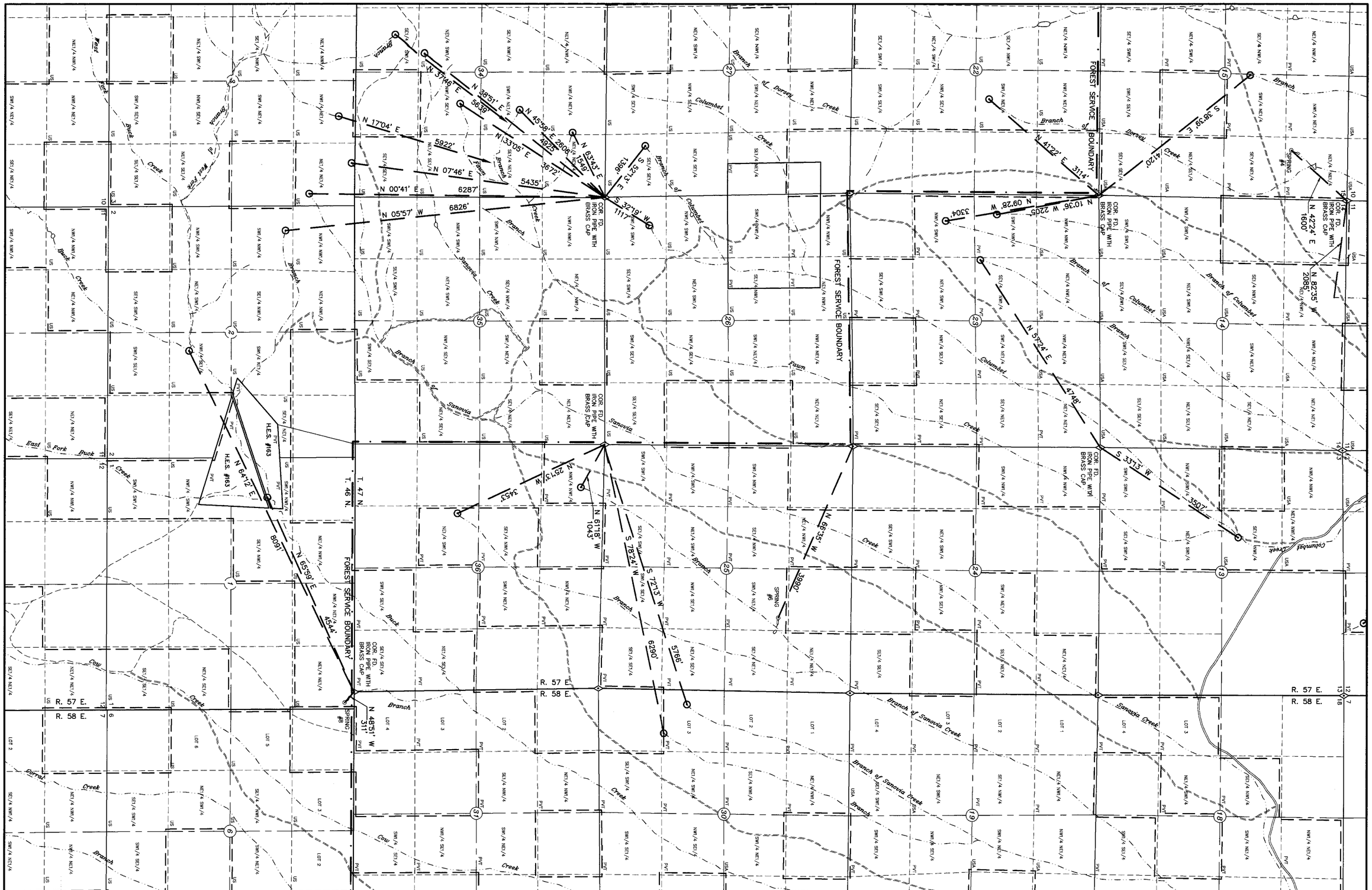

FILED
AUG 19 1994
STATE ENGINEER'S OFFICE

STATE ENGINEER'S OFFICE
'94 AUG 19 P2:05

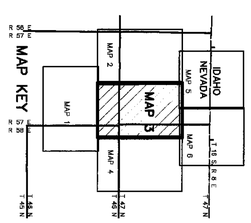

T.46 & 47 N.
R.57 & 58 E.
M.D.M.

BASIS OF BEARING:
MAGNETIC VAR 16° E.

N

LEGEND

- NATURAL POND
- SPRING
- CREEK OR RIVER
- ROAD
- SECONDARY ROAD
- PACK TRAIL OR 4WD
- PLACE OF USE
- FOREST SERVICE BOUNDARY
- POINT OF DIVERSION
- US UNITED STATES FOREST SERVICE
- USA BUREAU OF LAND MANAGEMENT
- PVT BUCK CREEK RANCH, INC.

0 1000 2000 3000
SCALE: 1"=1000'

NO.	BY	DATE	DESCRIPTION	CHK'D	APP'D

REVISIONS

DRAWN BY	APPROVED BY
CLA	
JOB NO. 2011.002	DATE NOVEMBER 1993

MAP TO ACCOMPANY
PROOF OF APPROPRIATION
STOCKWATERING AND DOMESTIC PURPOSES
FOR
BUCK CREEK RANCH, INC.
BY
FROM
COW, CORRAL, BUCK, EAST AND WEST FORK
OF BUCK, SANOVIA, FAWN, COLUMBET,
DORSEY CREEKS, AND UNNAMED
SPRINGS AND TRIBUTARIES
IN
ELKO COUNTY, NEVADA

CHILTON Engineering and Surveying, LTD
421 Court Street
(702) 738-2121 Elko, Nevada 89801

W93041 3/6

06798 06797 06796 06795 06794 06793 06792 06791 06790 06789 06788 06787

W93041 Thu Aug 11 20:23:00 1994

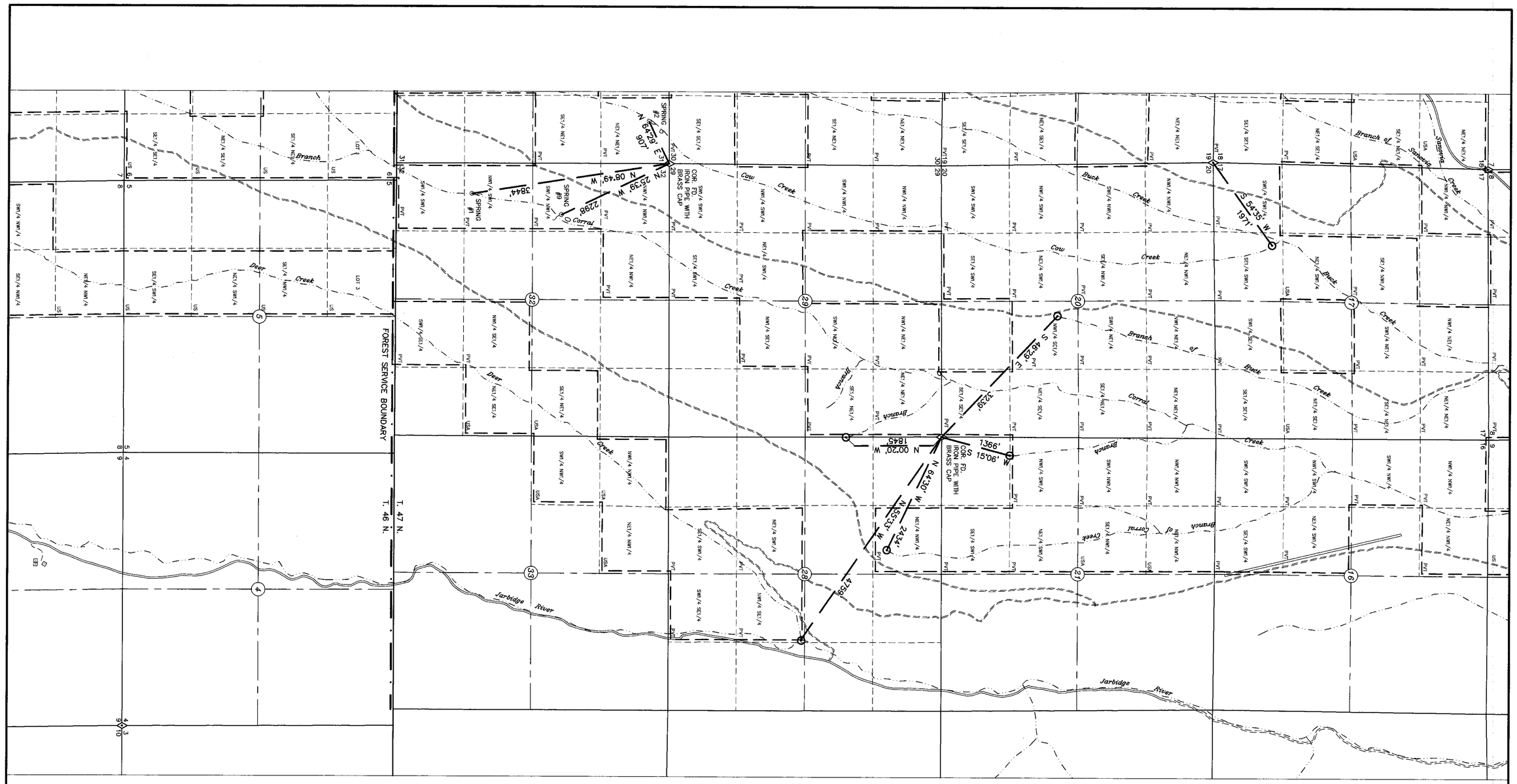

T.46 & 47 N., R.58 E.
M.D.M.
BASIS OF BEARING:
MAGNETIC VAR 16° E.

N

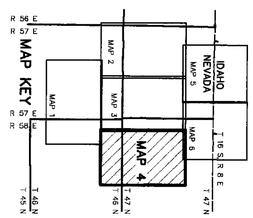

LEGEND

- NATURAL POND
- SPRING
- CREEK OR RIVER
- ROAD
- SECONDARY ROAD
- PACK TRAIL OR 4WD
- PLACE OF USE
- FOREST SERVICE BOUNDARY
- POINT OF DIVERSION
- US UNITED STATES FOREST SERVICE
- USA BUREAU OF LAND MANAGEMENT
- PVT BUCK CREEK RANCH, INC.

0 1000 2000 3000

SCALE: 1"=1000'

NO.	BY	DATE	DESCRIPTION	CHK'D	APP'D

REVISIONS

DRAWN BY	APPROVED BY
CLA	VMH
JOB NO. 2011.002	DATE NOVEMBER 1993

MAP TO ACCOMPANY
PROOF OF APPROPRIATION
FOR STOCKWATERING AND DOMESTIC PURPOSES
BY **BUCK CREEK RANCH, INC.**
FROM DEER, CORRAL, BUCK, SANOVIA
COW CREEKS, UNNAMED
SPRINGS AND TRIBUTARIES
IN ELKO COUNTY, NEVADA

CHILTON Engineering and Surveying, LTD
421 Court Street
(702) 738-2121 Elko, Nevada 89801

W93041 4/6

FILED
AUG 19 1994
STATE ENGINEER'S OFFICE

'94 AUG 19 P2:05
STATE ENGINEER'S OFFICE

06798 06797 06796 06795 06794 06793 06792 06791 06790 06789 06788 06787

06787-98

W93041 Thu Aug 11 20:27:41 1994

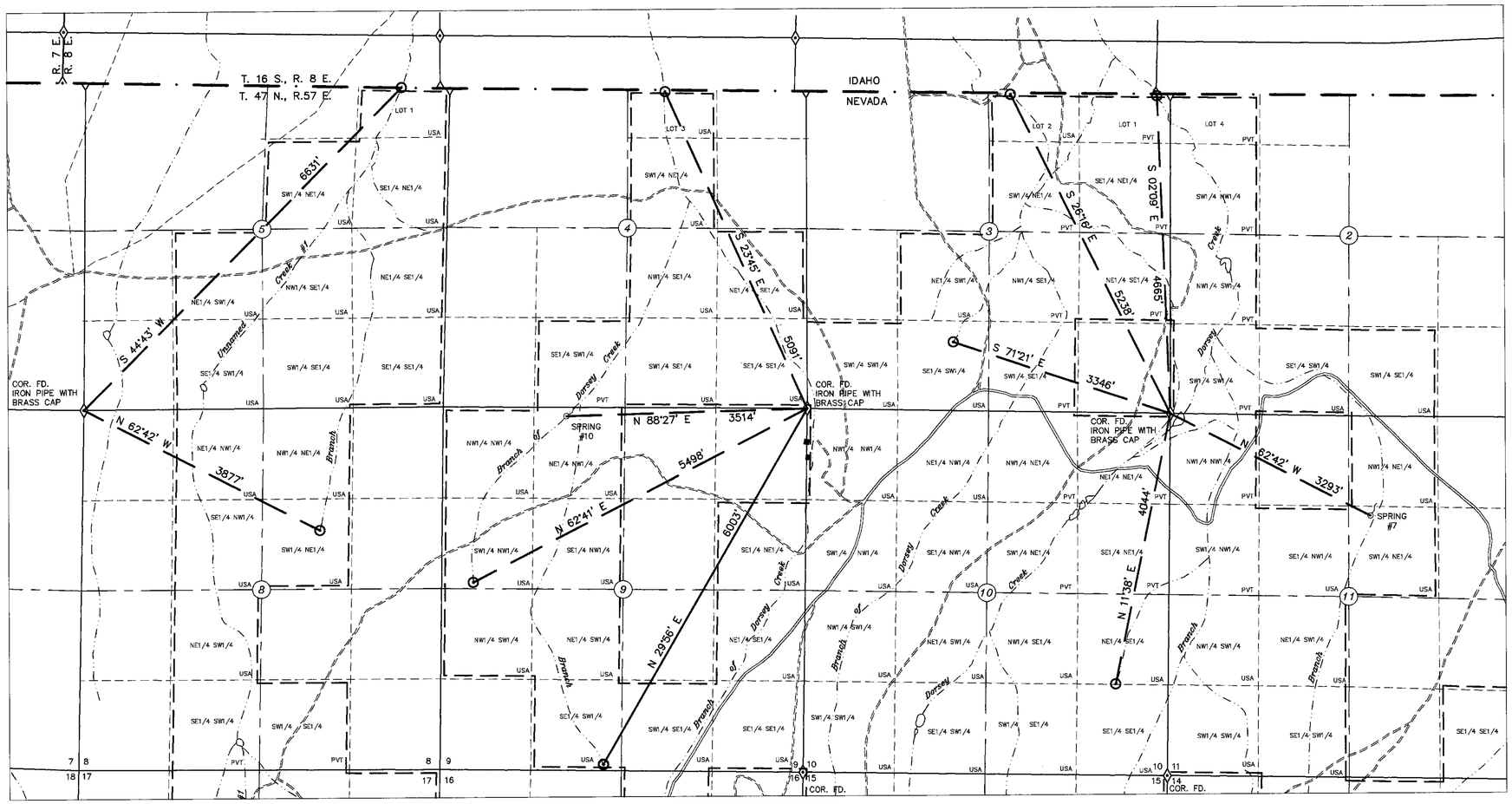

T.47 N. & 16 S., R.8 & 57 E.
M.D.M.

BASIS OF BEARING: MAGNETIC VAR 16° E.

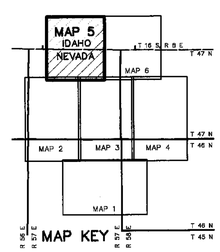

LEGEND

- NATURAL POND
- SPRING
- CREEK OR RIVER
- ROAD
- SECONDARY ROAD
- PACK TRAIL OR 4WD
- PLACE OF USE
- FOREST SERVICE BOUNDARY
- POINT OF DIVERSION
- US — UNITED STATES FOREST SERVICE
- USA — BUREAU OF LAND MANAGEMENT
- PVT — BUCK CREEK RANCH, INC.

0 1000 2000 3000

SCALE: 1"=1000'

NO.	BY	DATE	DESCRIPTION	CHK'D	APP'D

REVISIONS

DRAWN BY	APPROVED BY
CLA	
JOB NO. 2011.002	DATE NOVEMBER 1993

MAP TO ACCOMPANY
PROOF OF APPROPRIATION
STOCKWATERING AND DOMESTIC PURPOSES

FOR **BUCK CREEK RANCH, INC.**

BY DORSEY CREEK, BRANCH OF DORSEY CREEK, UNNAMED CREEK #1, AND UNNAMED SPRINGS AND TRIBUTARIES

FROM ELKO COUNTY, NEVADA

IN

CHILTON Engineering and Surveying, LTD
421 Court Street
(702) 738-2121 Elko, Nevada 89801

W93041 5/6

FILED
AUG 19 1994
STATE ENGINEER'S OFFICE

STATE ENGINEER'S OFFICE
'94 AUG 19 P2:05

06787-98

06798 06797 06796 06795 06794 06793 06792 06791 06790 06789 06788 06787

W93041 Thu Aug 11 20:33:26 1994

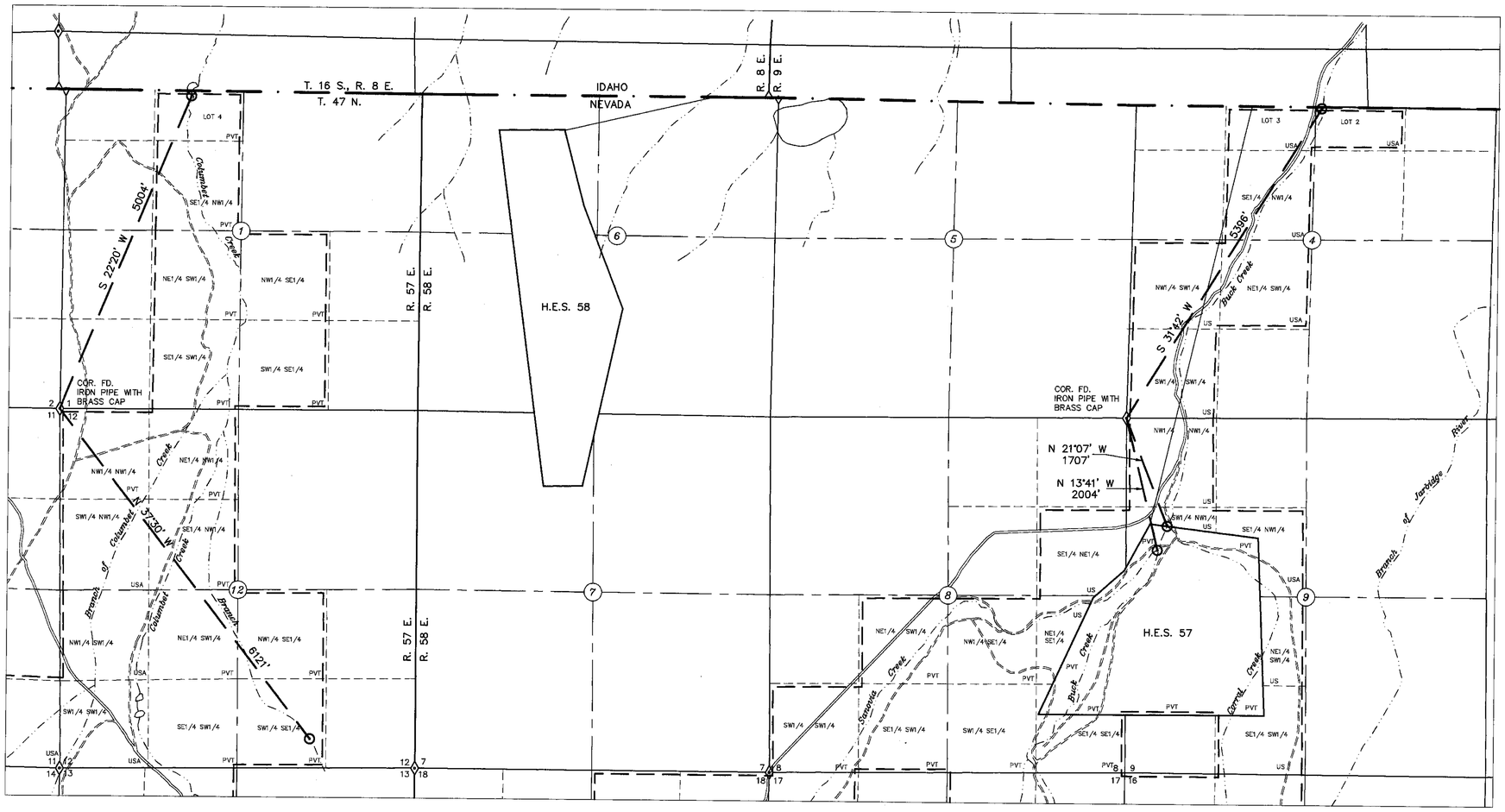

N

T.47 N. R.57 & 58 E.
M.D.M.
BASIS OF BEARING: MAGNETIC VAR 16° E.

FILED
AUG 19 1994
STATE ENGINEER'S OFFICE

STATE ENGINEERS OFFICE
'94 AUG 19 P2:05

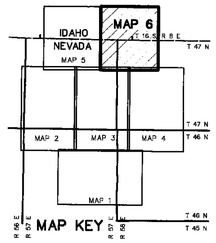

LEGEND

- NATURAL POND
- SPRING
- CREEK OR RIVER
- ROAD
- SECONDARY ROAD
- PACK TRAIL OR 4WD
- PLACE OF USE
- FOREST SERVICE BOUNDARY
- POINT OF DIVERSION
- US — UNITED STATES FOREST SERVICE
- USA — BUREAU OF LAND MANAGEMENT
- PVT — BUCK CREEK RANCH, INC.

0 1000 2000 3000
SCALE: 1"=1000'

NO.	BY	DATE	DESCRIPTION	CHK'D	APP'D

REVISIONS

DRAWN BY	CLA	APPROVED BY	
JOB NO.	2011.002	DATE	NOVEMBER 1993

MAP TO ACCOMPANY
PROOF OF APPROPRIATION
STOCKWATERING AND DOMESTIC PURPOSES
FOR
BY
BUCK CREEK RANCH, INC.
FROM
CORRAL, BUCK, SANOVIA, COLUMBET
CREEKS, UNNAMED SPRINGS
AND TRIBUTARIES
IN
ELKO COUNTY, NEVADA

CHILTON Engineering and Surveying, LTD
421 Court Street
(702) 738-2121 Elko, Nevada 89801

W93041 6/6

06787-98

06798 06797 06796 06795 06794 06793 06792 06791 06790 06789 06788 06787

W93041 Thu Aug 11 20:38:27 1994