06788 06781 06780 06779 06778 06777

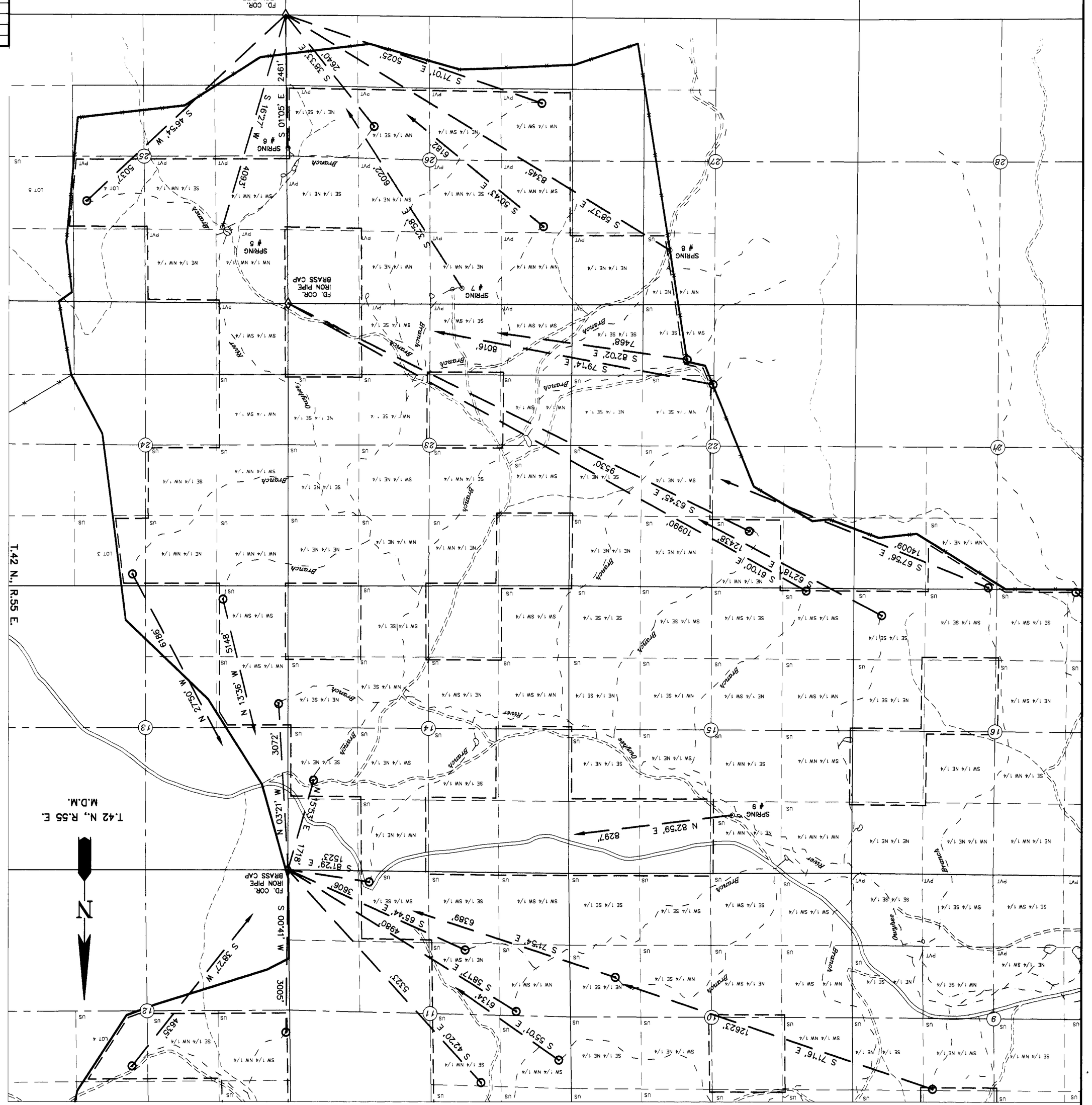

STATE OF NEVADA
SS
COUNTY OF ELKO

I, William A. Nisbet, being first duly sworn, depose and say that this map, consisting of four sheets, has been correctly drawn to the designated scale from a field survey made under my supervision and direction, completed on the 2nd day of June, 1994 and from information shown on pertinent quadrangle maps published by the U.S. Geological Survey. That it truly and correctly represents the proposed location and extent of the works used to divert water from SURFACE SOURCES in ELKO COUNTY by ELIAS FERNANDO GOICOCHEA FAMILY TRUST AGREEMENT for STOCKWATERING AND DOMESTIC PURPOSES. That the proposed points of diversion, the approximate location and names of all other works or streams which are crossed by or connected with the said works, are fully and correctly designated thereon.

WILLIAM A. NISBET
STATE OF NEVADA
LAND SURVEYOR
No. 2805
8/25/94

STATE WATER RIGHT SURVEYOR NO. 448

Subscribed and sworn to before me this 5 day of August 1994.

COLALEE GRISMOD
NOTARY PUBLIC
ELKO COUNTY
NV Comm. Expires Jul. 12, 1998

NOTARY PUBLIC in and for ELKO COUNTY, NEVADA

BASIS OF BEARING: Magnetic var. 16° E.

MAP KEY

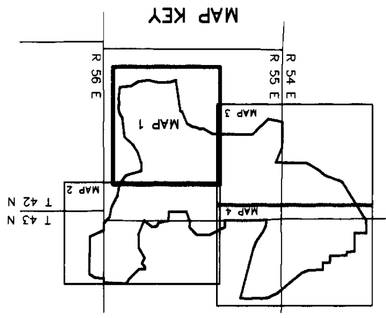

LEGEND

- NATURAL POND
- SPRING
- CREEK OR RIVER
- SECONDARY ROAD
- ROAD
- PACK TRAIL OR 4WD
- ALLOTMENT BOUNDARY
- PLACE OF USE
- POINT OF DIVERSION
- US — BLM
- PVT — GOICOCHEA
- 36 — SURVEYED SECTION
- 36 — UNSURVEYED SECTION

SCALE: 1"=1000'

0 1000 2000 3000

MAP TO ACCOMPANY
PROOF OF APPROPRIATION
STOCKWATERING AND DOMESTIC PURPOSES

FOR: **ELIAS FERNANDO GOICOCHEA FAMILY TRUST AGREEMENT**

BY:

FROM: OWHEE RIVER, HANKS CREEK, AND UNNAMED SPRINGS AND TRIBUTARIES

IN: ELKO, COUNTY, NEVADA

FILED
AUG 09 1994
STATE ENGINEER, NV

NO.	BY	DATE	DESCRIPTION	CHK'D	APP'D

REVISIONS

DRAWN BY: CLA
APPROVED BY:
JOB NO: 2105.001
DATE: JUNE 1994

CHILTON Engineering and Surveying, LTD
421 Court Street
Elko, Nevada 89801
(702) 738-2121

W94016 1/4

T.42 & 43 N.
R.55 & 56 E.
M.D.M.

BASIS OF BEARING: Magnetic var. 16° E.

N

FD. COR. IRON PIPE BRASS CAP

FD. COR. IRON PIPE BRASS CAP

FD. COR. IRON PIPE BRASS CAP

SPRING # 1

SPRING # 2

SPRING # 3

SPRING # 4

S 62°27' E 7743'

S 68°17' E 5336'

S 77°47' E 4428'

S 39°32' E 3680'

S 58°58' E 2194'

S 10°04' W 2774'

S 33°16' E 3019'

S 67°11' W 2783'

S 83°12' W 3918'

N 00°38' E 680'

N 30°48' W 4270'

N 30°48' W 2455'

N 63°05' E 4649'

N 36°21' E 5558'

N 31°25' E 7035'

N 24°10' E

N 03°01' W 4213'

N 23°25' E 3763'

N 73°26' W 5144'

N 42°23' E 7110'

N 18°59' E 3829'

8886'

T 43 N
T 42 N

R 55 E
R 56 E

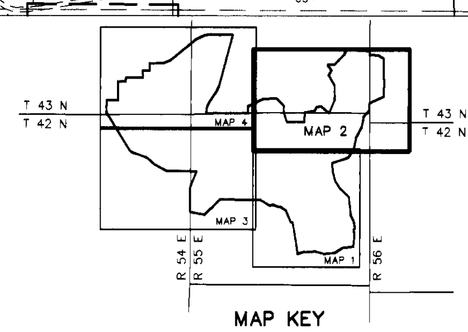

MAP KEY

LEGEND

- PLACE OF USE
- POINT OF DIVERSION
- BLM
- GOICOECHEA
- SURVEYED SECTION
- UNSURVEYED SECTION
- NATURAL POND
- SPRING
- CREEK OR RIVER
- ROAD
- SECONDARY ROAD
- PACK TRAIL OR 4WD
- ALLOTMENT BOUNDARY

0 1000 2000 3000

SCALE: 1"=1000'

NO.	BY	DATE	DESCRIPTION	CHK'D	APP'D

REVISIONS

DRAWN BY	APPROVED BY
CLA	
JOB NO. 2105.001	DATE JUNE 1994

MAP TO ACCOMPANY

PROOF OF APPROPRIATION

FOR STOCKWATERING AND DOMESTIC PURPOSES

BY **ELIAS FERNANDO GOICOECHEA FAMILY TRUST AGREEMENT**

FROM OWYHEE RIVER, CLEAR AND HANKS CREEK, AND UNNAMED SPRINGS AND TRIBUTARIES

IN ELKO, COUNTY, NEVADA

CHILTON Engineering and Surveying, LTD
421 Court Street
(702) 738-2121 Elko, Nevada 89801

W94016 2/4

06781 06780 06778

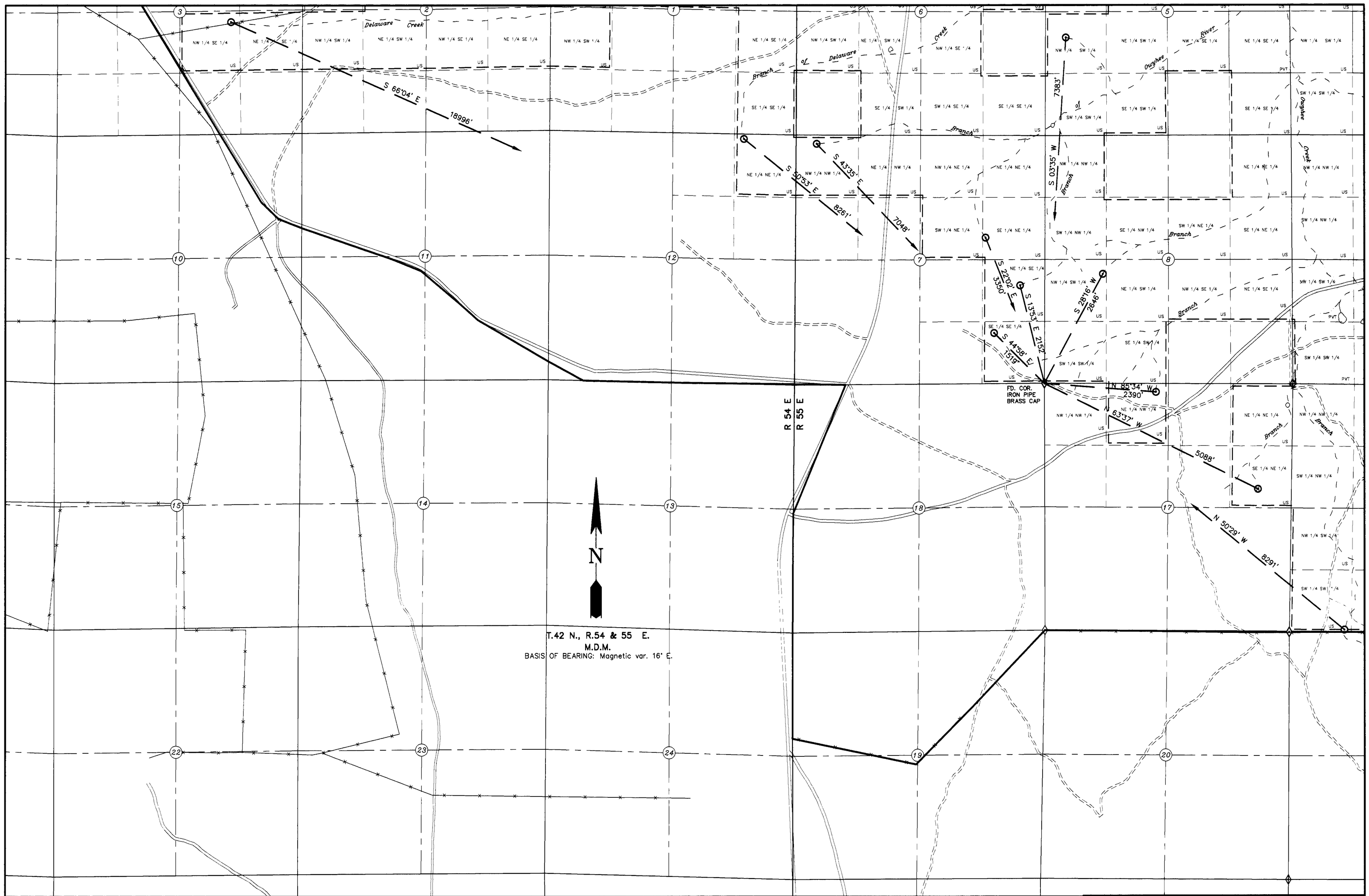

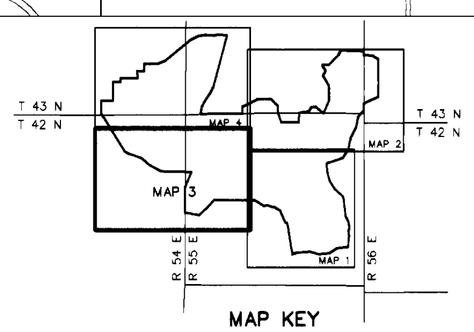

MAP KEY

LEGEND

- PLACE OF USE
- POINT OF DIVERSION
- JS BLM
- GOICOECHEA
- (36) SURVEYED SECTION
- (36) UNSURVEYED SECTION
- NATURAL POND
- SPRING
- CREEK OR RIVER
- ROAD
- SECONDARY ROAD
- PACK TRAIL OR 4WD
- ALLOTMENT BOUNDARY

0 1000 2000 3000

SCALE: 1"=1000'

NO	BY	DATE	DESCRIPTION	CHK'D	APP'D

REVISIONS

DRAWN BY	APPROVED BY
CLA	
JOB NO 2105.001	DATE JUNE 1994

MAP TO ACCOMPANY

PROOF OF APPROPRIATION

FOR STOCKWATERING AND DOMESTIC PURPOSES

BY **ELIAS FERNANDO GOICOECHEA FAMILY TRUST AGREEMENT**

FROM OWYHEE RIVER, DELAWARE CREEK, AND UNNAMED SPRINGS AND TRIBUTARIES

IN ELKO, COUNTY, NEVADA

CHILTON Engineering and Surveying, LTD
421 Court Street
(702) 738-2121 Elko, Nevada 89801

W94016 3/4

06779 06777

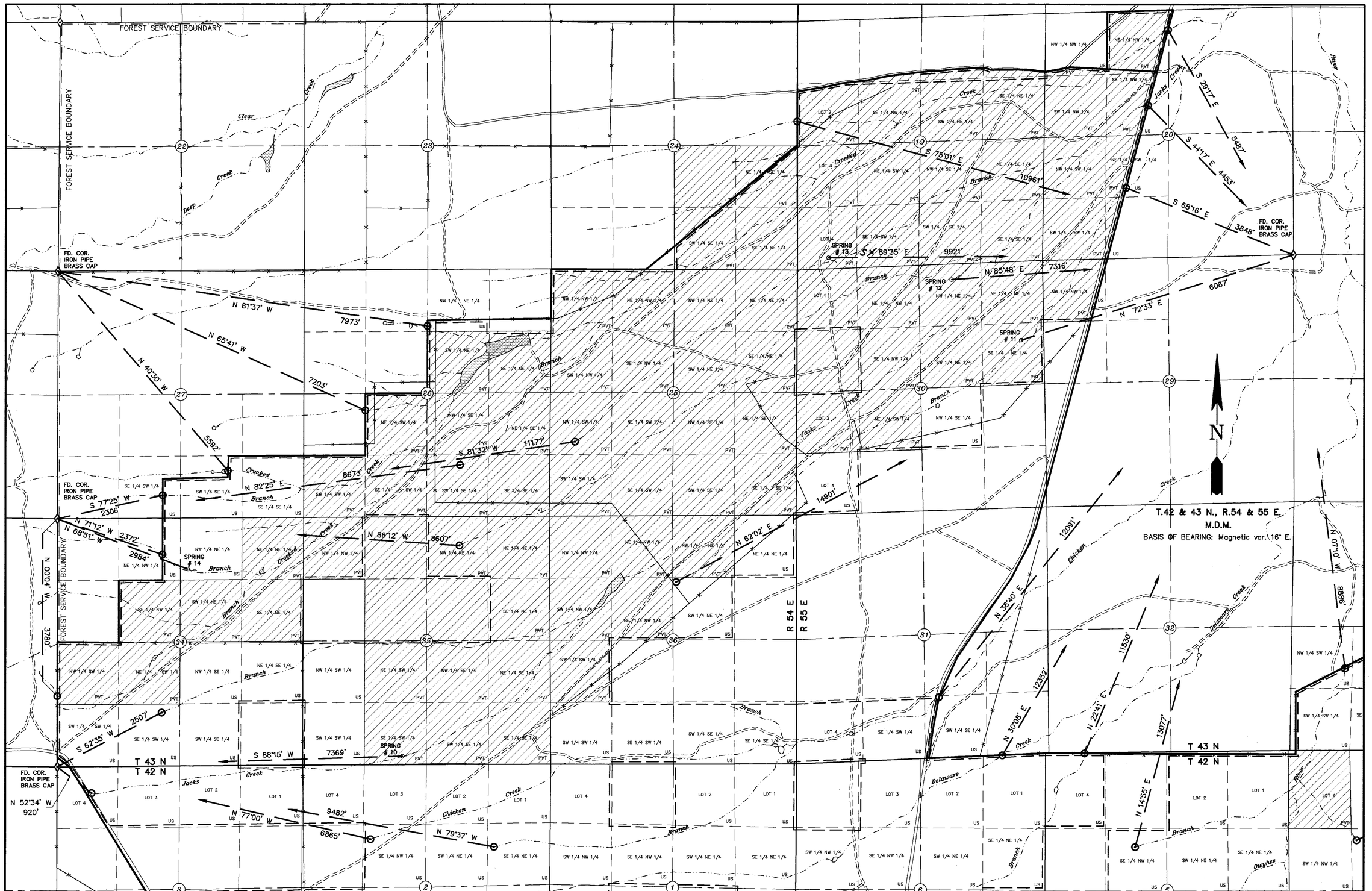

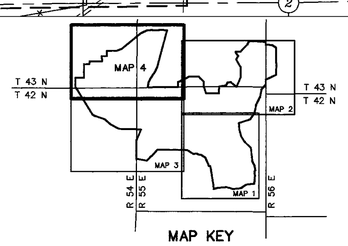

MAP KEY

LEGEND

- PLACE OF USE
- POINT OF DIVERSION
- US BLM
- PVT GOICOECHEA
- (36) SURVEYED SECTION
- (36) UNSURVEYED SECTION
- NATURAL POND
- SPRING
- CREEK OR RIVER
- ROAD
- SECONDARY ROAD
- PACK TRAIL OR 4WD
- ALLOTMENT BOUNDARY

FILED AUG 05 1994 STATE ENGINEER'S OFFICE

NO.	BY	DATE	DESCRIPTION	CH'CD	APP'D
			REVISIONS		

DRAWN BY	APPROVED BY
CLA	
JOB NO. 2105.001	DATE JUNE 1994

MAP TO ACCOMPANY

PROOF OF APPROPRIATION

FOR STOCKWATERING AND DOMESTIC PURPOSES

BY **ELIAS FERNANDO GOICOECHEA FAMILY TRUST AGREEMENT**

FROM OWYHEE RIVER, DELAWARE, CHICKEN, JACKS AND CROOKED CREEKS AND UNNAMED SPRINGS AND TRIBUTARIES

IN ELKO, COUNTY, NEVADA

CHILTON Engineering and Surveying, LTD
421 Court Street
(702) 738-2121 Elko, Nevada 89801

W94016 4/4

06777, 8, 9, 06782, 3

06783 06782 06779 06778 06777

W94016 Fri Aug 5 08:46:44 1994