T 45 N | R 53 E
T 44 N | R 54 E
FD. COR.
IRON PIPE
BRASS CAP

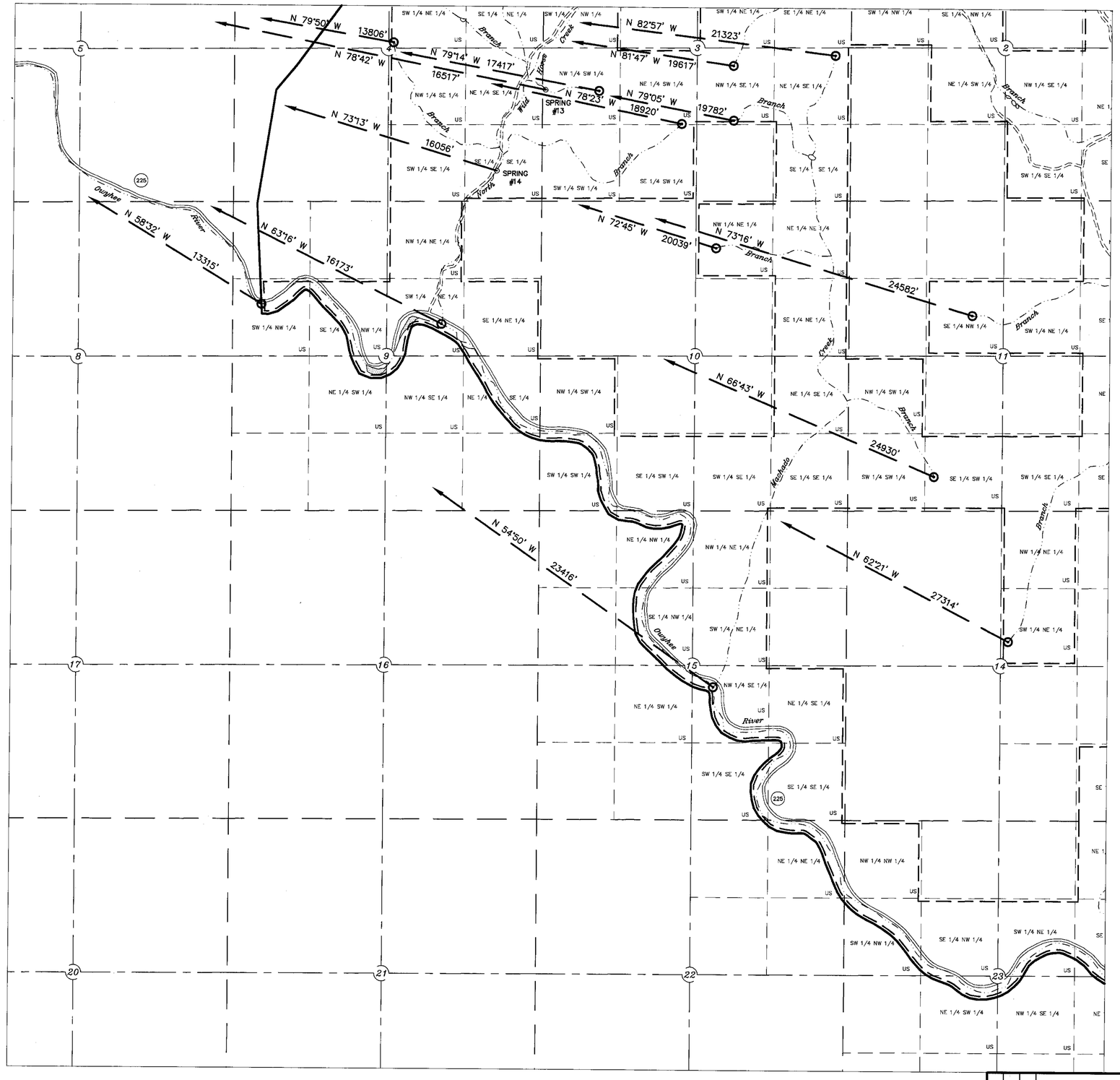

N

T.44 N., R.54 E.
M.D.M.
BASIS OF BEARING: Magnetic var. 16° E.

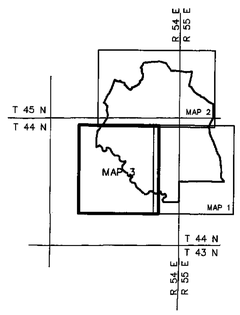

LEGEND

- MARSH
- NATURAL POND
- SPRING
- CREEK OR RIVER
- ROAD
- SECONDARY ROAD
- PACK TRAIL OR 4WD
- ALLOTMENT BOUNDARY
- PLACE OF USE
- POINT OF DIVERSION
- US — U.S. FOREST SERVICE
- PVT — GOICOECHEA
- (36) — SURVEYED SECTION
- (36) — UNSURVEYED SECTION

0 1000 2000 3000
SCALE: 1"=1000'

FILED
AUG 08 1994
STATE ENGINEER'S OFFICE

STATE ENGINEER'S OFFICE
'94 AUG -8 A9:45

NO.	BY	DATE	DESCRIPTION	CHK'D	APP'D

REVISIONS

DRAWN BY	APPROVED BY
CLA	
JOB NO. 2105.001	DATE JUNE 1994

MAP TO ACCOMPANY
PROOF OF APPROPRIATION
FOR STOCKWATERING AND DOMESTIC PURPOSES
BY **ELIAS FERNANDO GOICOECHEA**
FAMILY TRUST AGREEMENT
FROM OWYHEE RIVER, LOST MEADOWS,
MACHADO, AND WILD HORSE CREEKS,
AND UNNAMED SPRINGS AND TRIBUTARIES
IN ELKO, COUNTY, NEVADA

CHILTON Engineering and Surveying, LTD
421 Court Street
(702) 738-2121 Elko, Nevada 89801

W94019 | 3/3

06775 06774 06772 06771

W94016 Thu Aug 4 11:18:05 1994

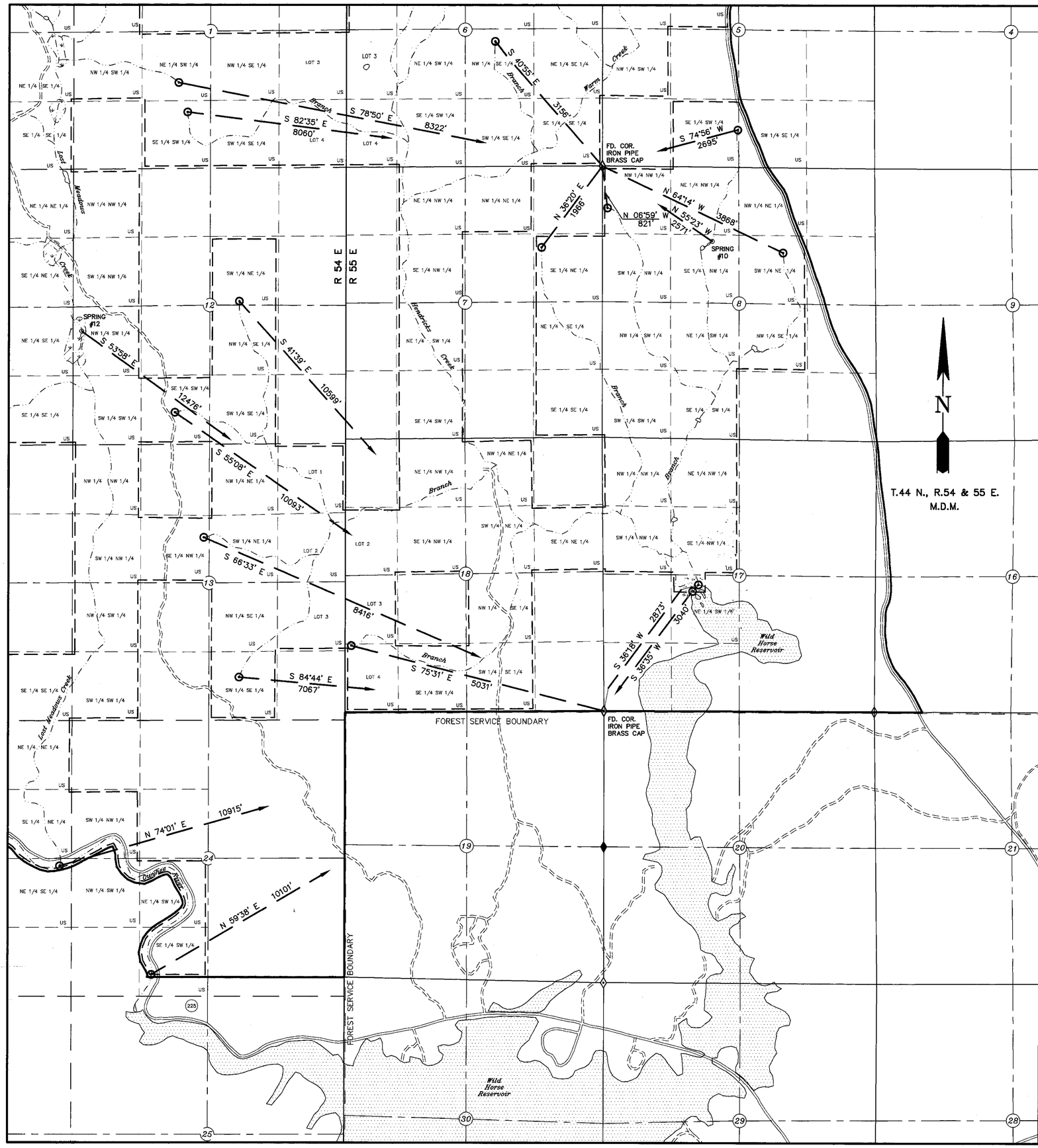

STATE OF NEVADA
COUNTY OF ELKO } SS

I, William A. Nisbet, being first duly sworn, depose and say that this map, consisting of three sheets, has been correctly drawn to the designated scale from a field survey made under my supervision and direction, completed on the 2nd day of June, 1994 and from information shown on pertinent quadrangle maps published by the U.S. Geological Survey, that it truly and correctly represents the proposed location and extent of the works used to divert water from SURFACE SOURCES in ELKO COUNTY by ELIAS FERNANDO GOICOECHEA FAMILY TRUST AGREEMENT for STOCKWATERING AND DOMESTIC PURPOSES. That the proposed points of diversion, the approximate location and names of all other works or streams which are crossed by, or connected with the said works, are fully and correctly designated thereon.

PROFESSIONAL LAND SURVEYOR-STATE OF NEVADA
WILLIAM A. NISBET
8/04/94
No. 3805

William A. Nisbet
STATE WATER RIGHT SURVEYOR NO. 448

Subscribed and sworn to before me this 4 day of August 1994.

CORALEE GRISWOLD
NOTARY PUBLIC
STATE OF NEVADA
ELKO COUNTY
My Comm. Expires JUL 12, 1998

Coralee Griswold
NOTARY PUBLIC in and for ELKO COUNTY, NEVADA

BASIS OF BEARING: Magnetic var. 16° E.

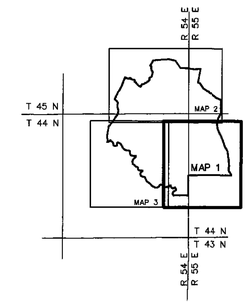

LEGEND

- MARSH
- NATURAL POND
- SPRING
- CREEK OR RIVER
- ROAD
- SECONDARY ROAD
- PACK TRAIL OR 4WD
- ALLOTMENT BOUNDARY
- PLACE OF USE
- POINT OF DIVERSION
- US — U.S. FOREST SERVICE
- PVT — GOICOECHEA
- (36) — SURVEYED SECTION
- (36) — UNSURVEYED SECTION

0 1000 2000 3000
SCALE: 1"=1000'

'94 AUG -8 A9:45
STATE ENGINEER'S OFFICE

STATE ENGINEER'S OFFICE
AUG 08 1994
FILED

06771, 06772, 06776

NO.	BY	DATE	DESCRIPTION	CH'CD	APP'D

REVISIONS

DRAWN BY CLA	APPROVED BY
JOB NO. 2105.001	DATE JUNE 1994

MAP TO ACCOMPANY
PROOF OF APPROPRIATION
FOR STOCKWATERING AND DOMESTIC PURPOSES
BY **ELIAS FERNANDO GOICOECHEA FAMILY TRUST AGREEMENT**
FROM OWYHEE RIVER, LOST MEADOWS, AND HENDRICKS CREEKS, AND UNNAMED SPRINGS AND TRIBUTARIES
IN ELKO, COUNTY, NEVADA

CHILTON Engineering and Surveying, LTD
421 Court Street
(702) 738-2121 Elko, Nevada 89801

W94019 1/3

06776 06775 06774 06773 06772 06771

W94016 Thu Aug 4 11:05:22 1994