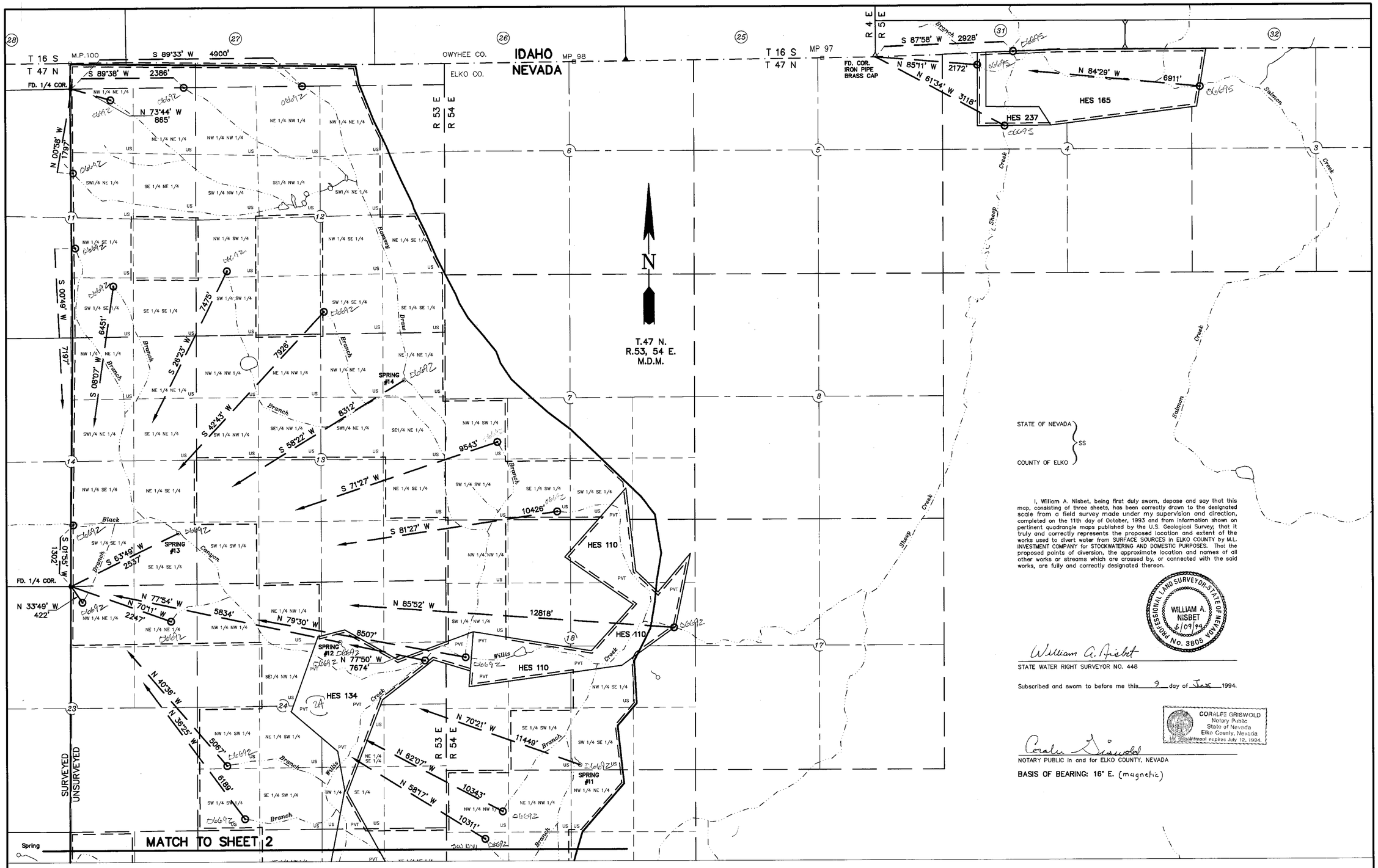

STATE OF NEVADA } SS
COUNTY OF ELKO

I, William A. Nisbet, being first duly sworn, depose and say that this map, consisting of three sheets, has been correctly drawn to the designated scale from a field survey made under my supervision and direction, completed on the 11th day of October, 1993 and from information shown on pertinent quadrangle maps published by the U.S. Geological Survey; that it truly and correctly represents the proposed location and extent of the works used to divert water from SURFACE SOURCES in ELKO COUNTY by M.L. INVESTMENT COMPANY for STOCKWATERING AND DOMESTIC PURPOSES. That the proposed points of diversion, the approximate location and names of all other works or streams which are crossed by, or connected with the said works, are fully and correctly designated thereon.

PROFESSIONAL LAND SURVEYOR-STATE OF NEVADA
WILLIAM A. NISBET
6/09/94
No. 3805

William A. Nisbet
STATE WATER RIGHT SURVEYOR NO. 448

Subscribed and sworn to before me this 9 day of June 1994.

CORALEE GRISWOLD
Notary Public
State of Nevada
Elko County, Nevada
My commission expires July 12, 1994.

Coralee Griswold
NOTARY PUBLIC in and for ELKO COUNTY, NEVADA

BASIS OF BEARING: 16° E. (magnetic)

FILED
JUN 15 1994
STATE ENGINEER'S OFFICE

LEGEND

- ▲ UNITED STATES LAND MONUMENT
- PLACE OF USE
- ⊙ POINT OF DIVERSION
- US UNITED STATES FOREST SERVICE
- PVT SIMPLOT LIVESTOCK COMPANY
- (36) SURVEYED SECTION
- (36) UNSURVEYED SECTION
- NATURAL POND
- SPRING
- CREEK OR RIVER
- ROAD
- SECONDARY ROAD
- PACK TRAIL OR 4WD
- ALLOTMENT BOUNDARY

0 1000 2000 3000
SCALE: 1"=1000'

NO.	BY	DATE	DESCRIPTION	CHK'D	APP'D

REVISIONS

DRAWN BY: CWN/CLA	APPROVED BY: WAN
JOB NO. 2011.003	DATE APRIL 1994

06670-06695

MAP TO ACCOMPANY
PROOF OF APPROPRIATION
FOR STOCKWATERING AND DOMESTIC PURPOSES
BY **M.L. INVESTMENT COMPANY**
FROM WILLIS CREEK AND TRIBUTARIES (RAMSEY DRAW AND BLACK CANYON), SHEEP CREEK AND TRIBUTARY (SALMON) CREEKS AND UNNAMED SPRINGS #11,#12,#13,#14 AND TRIBUTARIES
IN ELKO, COUNTY, NEVADA

CHILTON Engineering and Surveying, LTD
421 Court Street
(702) 738-2121 Elko, Nevada 89801

W94013 1/3

STATE ENGINEER'S OFFICE
'94 JUN 15 P2:56

06695 06694 06693 06692 06691 06690

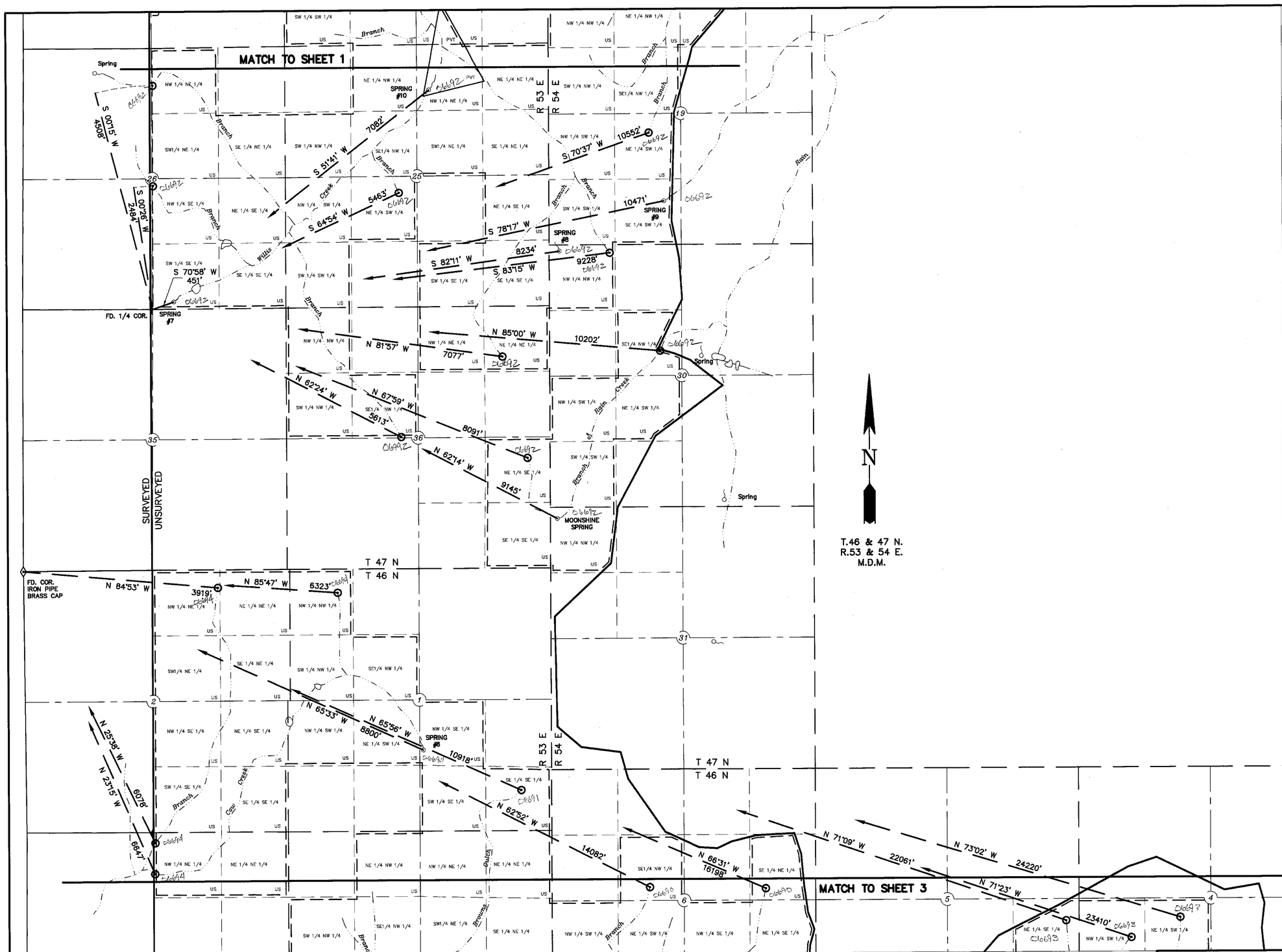

LEGEND

- ▲ UNITED STATES LAND MONUMENT
- PLACE OF USE
- ⊙ POINT OF DIVERSION
- US UNITED STATES FOREST SERVICE
- PVT SIMPLOT LIVESTOCK COMPANY
- (36) SURVEYED SECTION
- (36) UNSURVEYED SECTION
- NATURAL POND
- SPRING
- CREEK OR RIVER
- ROAD
- SECONDARY ROAD
- PACK TRAIL OR 4WD
- ALLOTMENT BOUNDARY

FILED
JUN 15 1994
STATE ENGINEER'S OFFICE

0 1000 2000 3000
SCALE: 1"=1000'

NO.	BY	DATE	DESCRIPTION	CHK'D	APP'D
			REVISIONS		

DRAWN BY CWN/CLA
APPROVED BY
JOB NO. 2011.003
DATE APRIL 1994

MAP TO ACCOMPANY
PROOF OF APPROPRIATION
FOR STOCKWATERING AND DOMESTIC PURPOSES
BY **M.L. INVESTMENT COMPANY**
FROM WILLIS CREEK AND TRIBUTARIES (BRANCH OF RAIN CREEK), COW, BROWNS GULCH, WEST BRANCH OF SLAUGHTERHOUSE, MILLER CREEKS, AND UNNAMED SPRINGS AND TRIBUTARIES
IN ELKO, COUNTY, NEVADA

06690-06695

CHILTON Engineering and Surveying, LTD
421 Court Street
(702) 738-2121 Elko, Nevada 89801

W94013 2/3

STATE ENGINEER'S OFF
'94 JUN 15 P2:56

06694 06693 06692 06691 06690

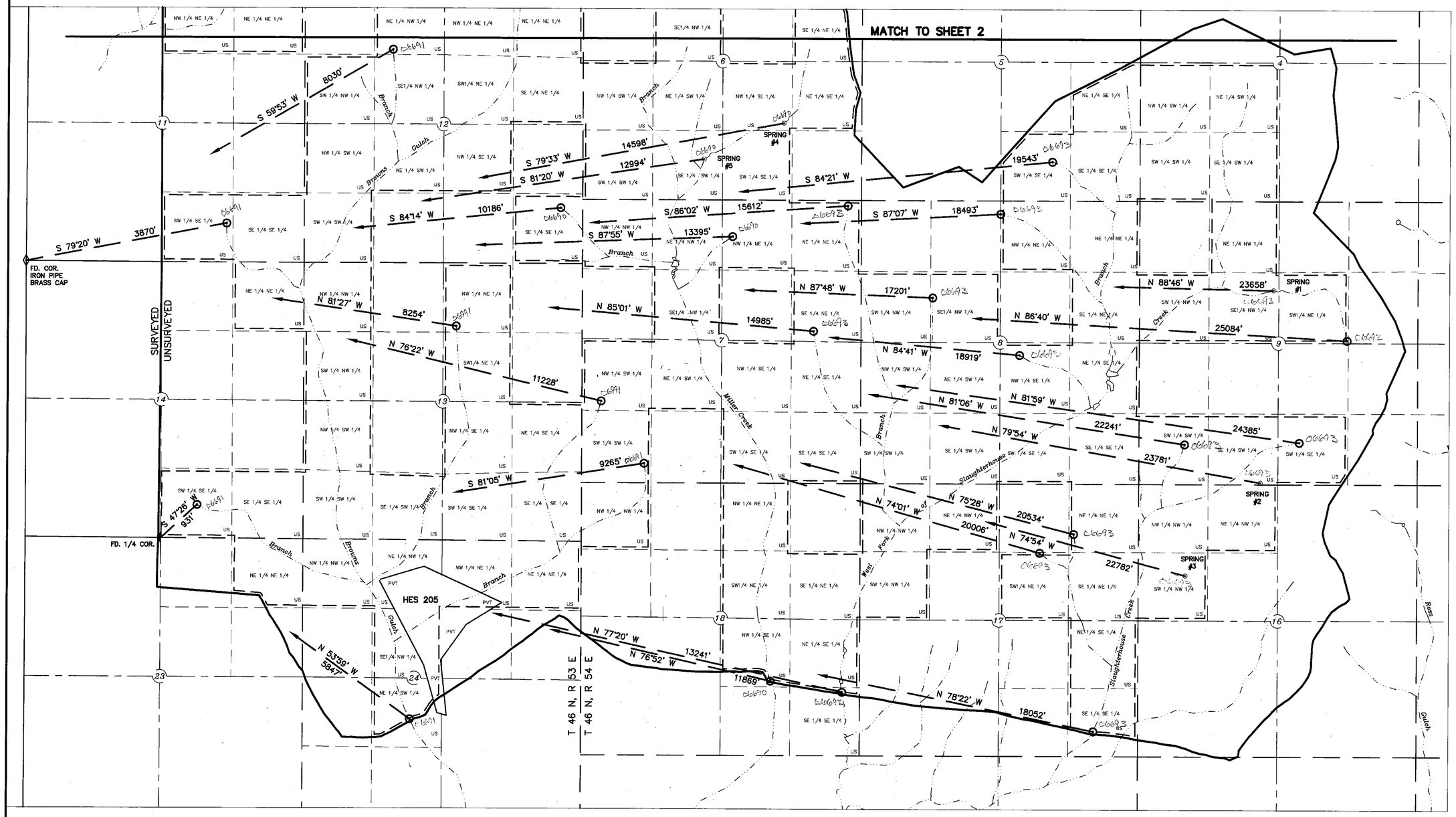

FILED
JUN 15 1994
STATE ENGINEER'S OFFICE

LEGEND

- ▲ UNITED STATES LAND MONUMENT
- PLACE OF USE
- ⊙ POINT OF DIVERSION
- US UNITED STATES FOREST SERVICE
- PVT SIMPLOT LIVESTOCK COMPANY
- (36) SURVEYED SECTION
- (36) UNSURVEYED SECTION
- NATURAL POND
- SPRING
- CREEK OR RIVER
- ROAD
- SECONDARY ROAD
- PACK TRAIL OR 4WD
- ALLOTMENT BOUNDARY

0 1000 2000 3000
SCALE: 1"=1000'

NO.	BY	DATE	DESCRIPTION	CHK'D	APP'D

REVISIONS

DRAWN BY: CWN/CLA
JOB NO. 2011.003
APPROVED BY
DATE APRIL 1994

06690-06695

MAP TO ACCOMPANY
PROOF OF APPROPRIATION
FOR STOCKWATERING AND DOMESTIC PURPOSES
BY **M.L. INVESTMENT COMPANY**
FROM BROWNS GULCH, MILLER, WEST FORK AND SLAUGHTERHOUSE CREEKS AND UNNAMED SPRINGS AND TRIBUTARIES
IN ELKO, COUNTY, NEVADA

CHILTON Engineering and Surveying, LTD
421 Court Street
(702) 738-2121 Elko, Nevada 89801

W94013 3/3

STATE ENGINEERS OFF
'94 JUN 15 P2:56

06694 06693 06692 06691 06690