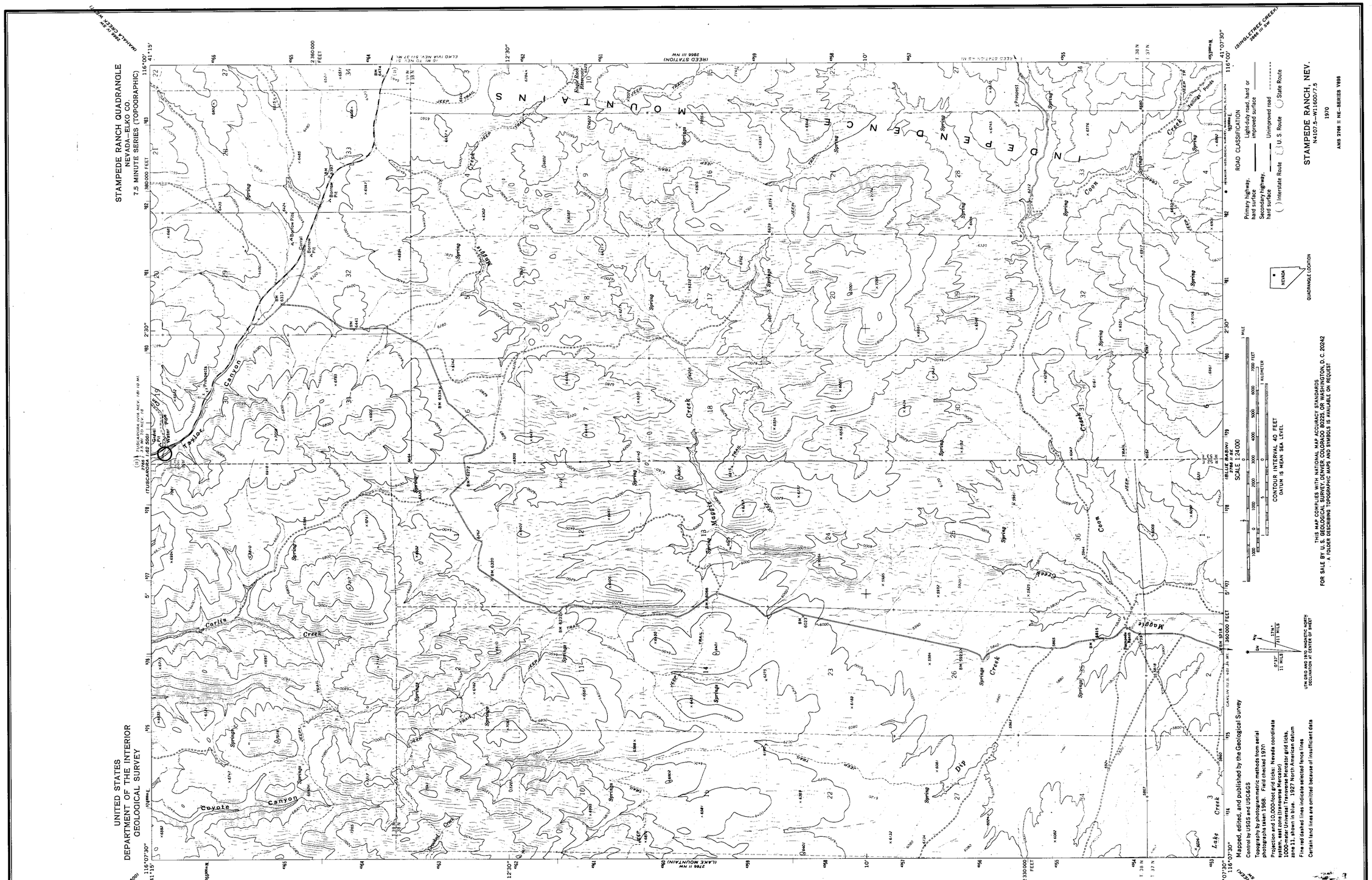

FILED
JAN 28 1997
STATE ENGINEER'S OFFICE

06666

MAP

TO ACCOMPANY PROOFS OF APPROPRIATION
FOR STOCKWATER & DOMESTIC
PURPOSES BY

VAN NORMAN RANCHES, INC.

FROM SURFACE SOURCES

SUMMIT ENGINEERING CORPORATION
CONSULTING ENGINEERS AND SURVEYORS
5405 MAE ANNE AVE. RENO, NEVADA 89523
(702) 747-8550

SHEET 1 OF 4

06666 06664 06659

WATER PIPE CANYON QUADRANGLE
NEVADA-ELKO CO.
75 MINUTE SERIES (TOPOGRAPHIC)

UNITED STATES
DEPARTMENT OF THE INTERIOR
GEOLOGICAL SURVEY

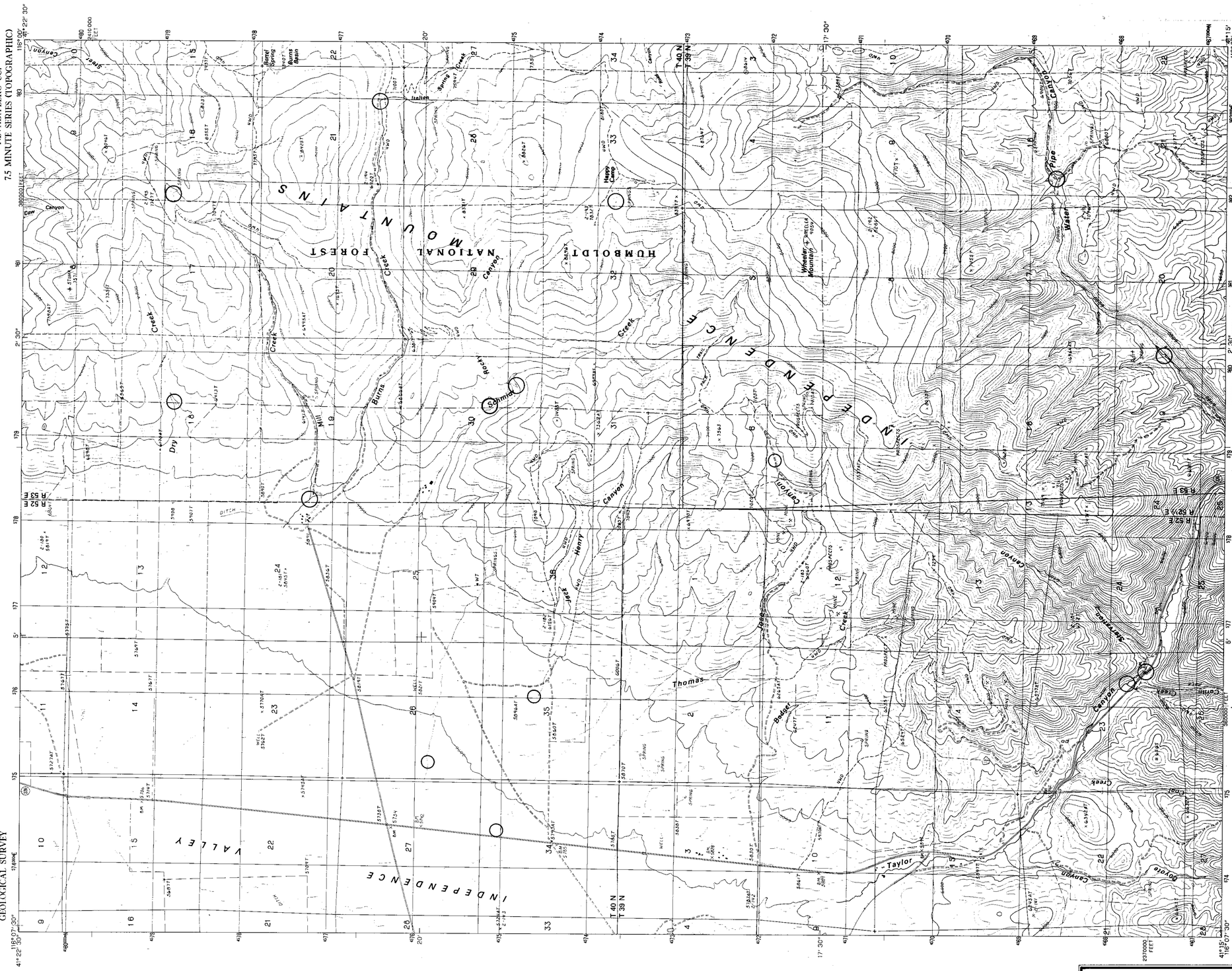

ROAD LEGEND

Improved Road
Unimproved Road
Trail
Interstate Route
U.S. Route
State Route

QUADRANGLE LOCATION

NEVADA

1	2	3	1 Cottonwood Peak 2 Little Humboldt Mountain 3 Unionville 4 Lower Mary Creek Wash 5 Lake Mountain 6 Mount Tobin 7 Rocky Hills 8 Bond Station
4		5	
6	7	8	

ADJOINING 7.5' QUADRANGLE NAMES

SCALE 124 000

CONTOUR INTERVAL 40 FEET
SUPPLEMENTARY CONTOUR INTERVAL 20 FEET

To convert meters to feet multiply by 3.2808
To convert feet to meters multiply by .3048

THIS MAP COMPLIES WITH NATIONAL MAP ACCURACY STANDARDS
FOR SALE BY U.S. GEOLOGICAL SURVEY, DENVER, COLORADO 80225
OR RESTON, VIRGINIA 22092

PROVISIONAL MAP
Produced from original manuscript drawings. Information shown as of date of photography.

WATER PIPE CANYON, NEVADA
PROVISIONAL EDITION 1987
41116-C1-TF-024

PRODUCED BY THE UNITED STATES GEOLOGICAL SURVEY
CONTROL BY ..... USGS, NOS/NOAA
TOPOGRAPHY BY 1983
FIELD CHECKED ..... MAP EDITED 1983
PRODUCTION ..... TRANSVERSE MERCATOR
GRID: UNIVERSAL TRANSVERSE MERCATOR ..... ZONE 11
10,000-FOOT STATE GRID TICKS ..... NEVADA, EAST ZONE
UTM GRID DECLINATION ..... 0°17' EAST
MAGNETIC NORTH DECLINATION ..... 15°45' EAST
VERTICAL DATUM ..... NATIONAL GEODETIC VERTICAL DATUM OF 1929
HORIZONTAL DATUM ..... 1927 NORTH AMERICAN DATUM
To place on the predicted North American Datum 1983 move the projection lines as shown by dashed corner ticks (13 meters north and 76 meters east)
There may be private inholdings within the boundaries of any Federal or State reservation shown on this map
No distinction made between houses, barns, and other buildings

06664 06659
06665 06661
06666 06662
06663

MAP
TO ACCOMPANY PROOFS OF APPROPRIATION
FOR STOCKWATER & DOMESTIC
PURPOSES BY
VAN NORMAN RANCHES, INC.
FROM SURFACE SOURCES

SUMMIT ENGINEERING CORPORATION
CONSULTING ENGINEERS AND SURVEYORS
5405 MAE ANNE AVE. RENO, NEVADA 89523
(702) 747-8550

SHEET 2 OF 4

08958 08957 08956 08955 06666 06664 06663 06662 06661 06660 06659

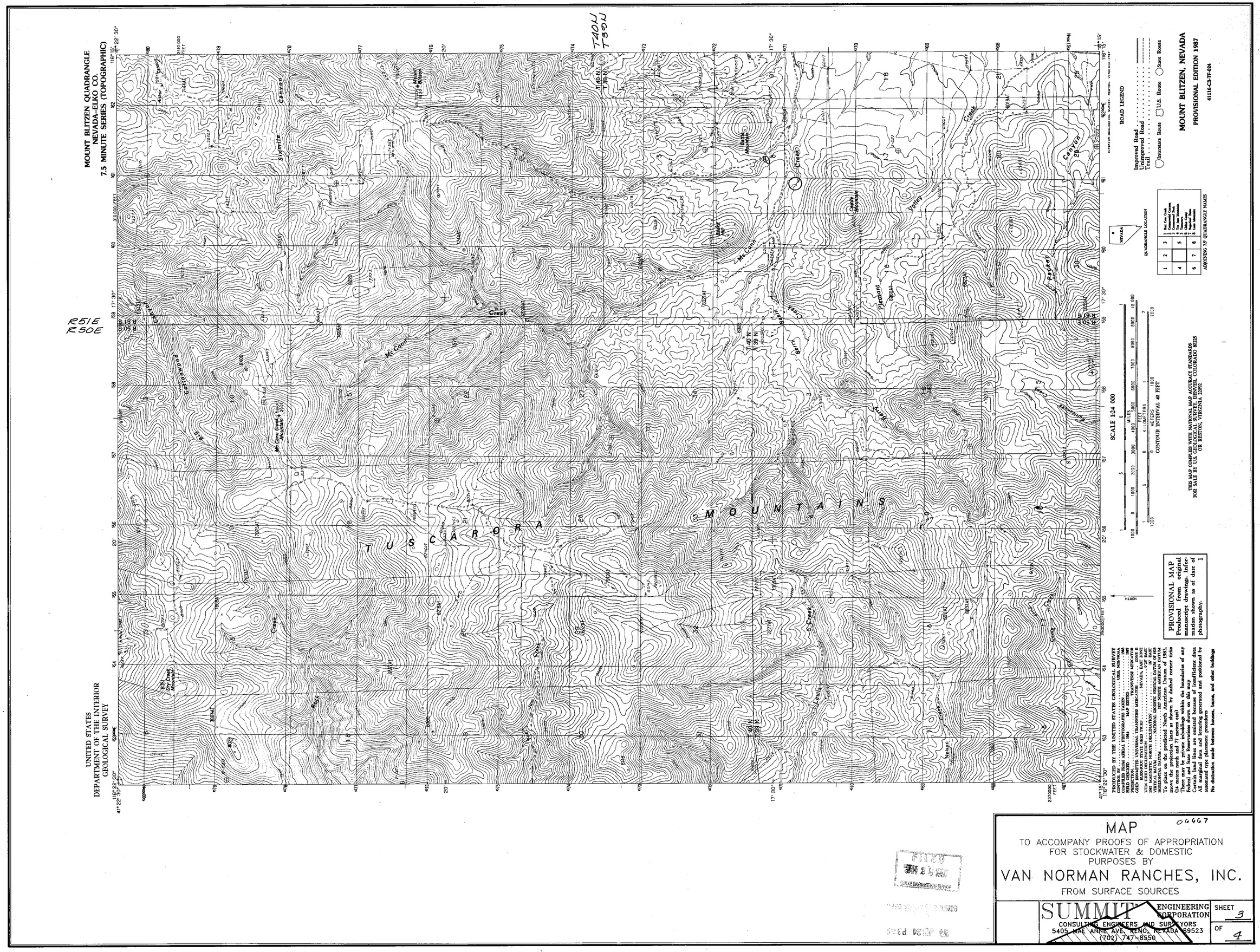

MAP 06667

TO ACCOMPANY PROOFS OF APPROPRIATION
FOR STOCKWATER & DOMESTIC
PURPOSES BY

VAN NORMAN RANCHES, INC.

FROM SURFACE SOURCES

SUMMIT ENGINEERING CORPORATION
CONSULTING ENGINEERS AND SURVEYORS
5405 MAE ANNE AVE. RENO, NEVADA 89523
(702) 747-8550

SHEET 3 OF 4

06667 06659