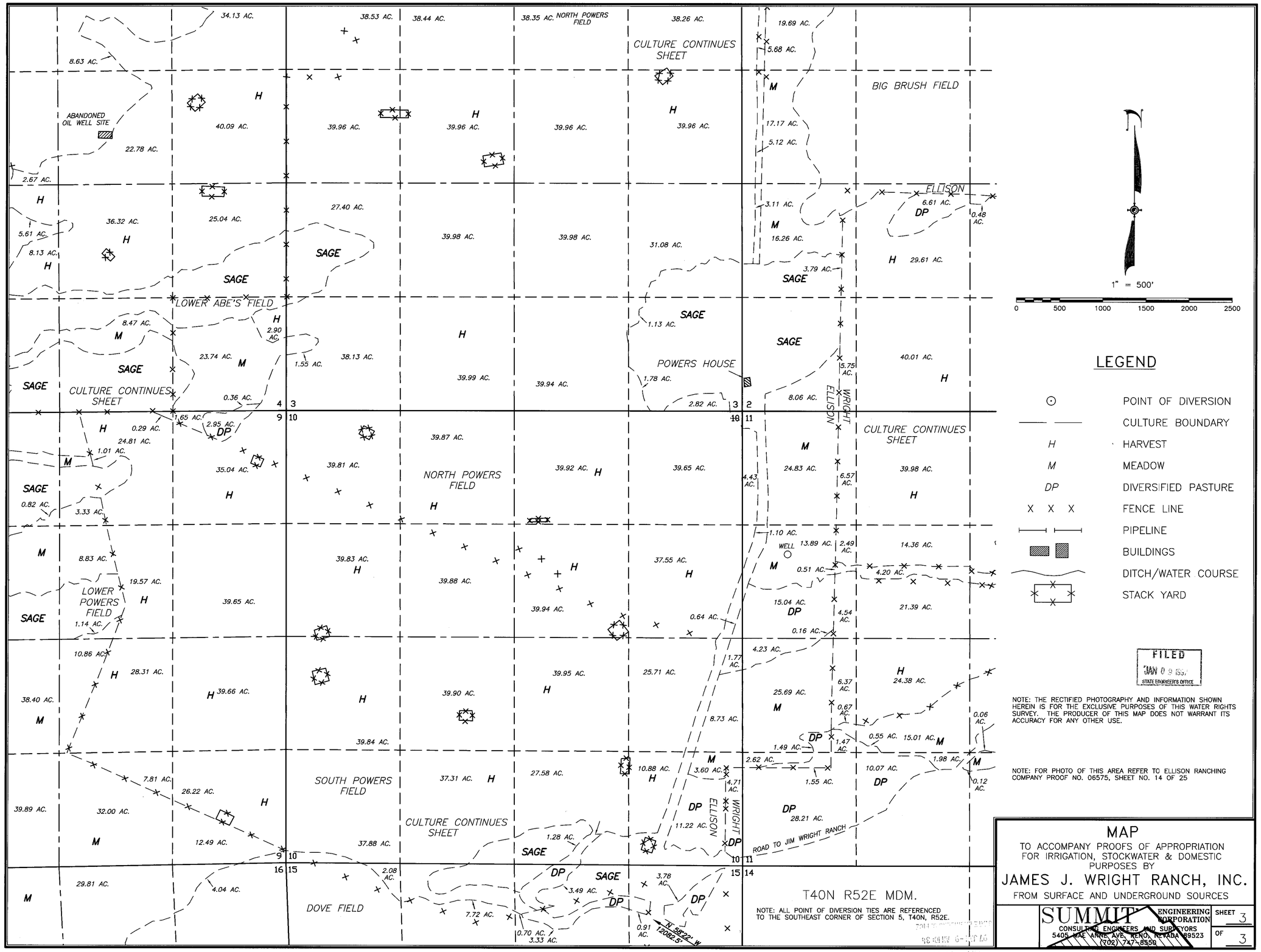

06551 06550 06549

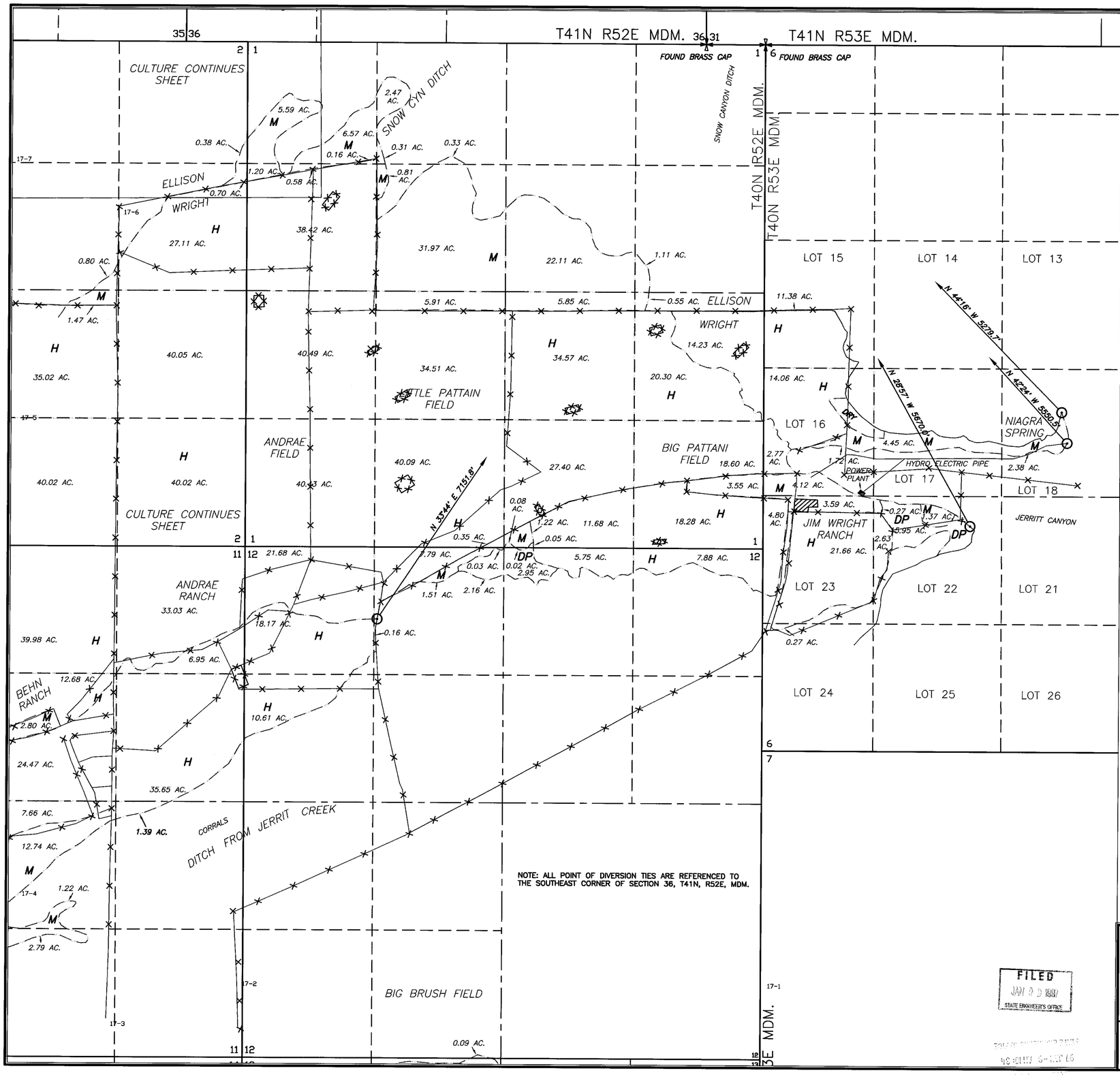

1" = 500'

0 500 1000 1500 2000 2500

LEGEND

⊙	POINT OF DIVERSION
—— ——	CULTURE BOUNDARY
H	HARVEST
M	MEADOW
DP	DIVERSIFIED PASTURE
X X X	FENCE LINE
	PIPELINE
	BUILDINGS
	DITCH/WATER COURSE
	STACK YARD

NOTE: THE RECTIFIED PHOTOGRAPHY AND INFORMATION SHOWN HEREIN IS FOR THE EXCLUSIVE PURPOSES OF THIS WATER RIGHTS SURVEY. THE PRODUCER OF THIS MAP DOES NOT WARRANT ITS ACCURACY FOR ANY OTHER USE.

NOTE: FOR PHOTO OF THIS AREA REFER TO ELLISON RANCHING COMPANY PROOF NO. 06575, SHEET NO. 15 OF 25

FILED
JAN 0 5 1987
STATE ENGINEER'S OFFICE

MAP

TO ACCOMPANY PROOFS OF APPROPRIATION FOR IRRIGATION, STOCKWATER & DOMESTIC PURPOSES BY

JAMES J. WRIGHT RANCH, INC.

FROM SURFACE AND UNDERGROUND SOURCES

SUMMIT ENGINEERING CORPORATION
CONSULTING ENGINEERS AND SURVEYORS
5405 MAE ANNE AVE. RENO, NEVADA 89523
(702) 747-8550

SHEET 2 OF 3

06551 06550 06549

TABULATION OF IRRIGATED ACREAGES BY CULTURE FOR JERRITT CR., NIAGARA SPRINGS & SNOW CANYON CR.

PROOF NO. 06549
SOURCE: JERRITT CREEK
POD #1: LOT 22 SECTION 6 T40N,R53E MDM

T N	R E	SEC	1/4 1/4	H AC	M AC	DP AC
40	53	6	LOT 16	2.77	4.12	0
		6	LOT 22	2.63	1.64	5.95
		6	LOT 23	26.46	3.59	0
		6	LOT 24	0.27	0	0
40	52	1	NW NW	0.16	0	0
		1	SW NW	38.42	0	0
		1	NW SE	34.57	0	0
		1	NE SE	20.30	0	0
		1	SE SE	36.88	3.55	0
		1	SW SE	39.08	1.22	0.13
		1	NW SW	40.49	0	0
		1	NE SW	34.51	0	0
		1	SE SW	40.09	0.35	0
		1	SW SW	40.43	0	0
40	52	2	SE NE	27.11	0	0
		2	NW SE	35.02	0	0.48
		2	NE SE	40.05	0	0
		2	SE SE	40.02	0	0
		2	SW SE	40.02	0	0
		2	NW SW	3.79	0	0
		2	NE SW	29.61	0	6.61
		2	SE SW	40.01	0	0
		2	SW SW	5.75	0	0
40	52	10	SE SE	0	0	4.71
40	52	11	NW NW	6.57	0	0
		11	NE NW	39.98	0	0
		11	SE NW	35.75	4.20	0
		11	SW NW	7.03	0.51	0
		11	NW NE	39.98	0	0
		11	NE NE	39.98	0	0
		11	SE NE	35.65	0	0
		11	SW NE	37.15	2.80	0
		11	NW SE	7.66	14.02	0
		11	NE SE	1.39	0	0
		11	SW SE	0	2.79	0
		11	NW SW	6.37	0.67	1.47
		11	NE SW	24.38	15.01	0.55
		11	SE SW	0	2.10	10.07
		11	SW SW	0	0	28.21
40	52	12	NW NW	39.85	0	0
		12	NE NW	7.95	1.54	2.16
		12	SW NW	10.61	0	0
		12	NW NE	5.75	0.02	2.95
		12	NE NE	7.88	0	0

PROOF NO. 06550
SOURCE: NIAGRA SPRINGS TRIBUTARY TO JERRIT CREEK
POD #1: LOT 18 SECTION 6 T40N,R53E MDM
POD #2: LOT 18 SECTION 6 T40N,R53E MDM

T N	R E	SEC	1/4 1/4	H AC	M AC	DP AC
40	53	6	LOT 15	11.38	0	0
		6	LOT 16	16.83	5.84	0
		6	LOT 17	0	4.45	0
		6	LOT 18	0	2.38	0
40	52	1	NW NW	0.16	0	0
		1	SW NW	38.42	0	0
		1	NW SE	34.57	0	0
		1	NE SE	34.53	0	0
		1	SE SE	18.60	3.55	0
		1	SW SE	27.40	0	0
		1	NW SW	40.49	0	0
		1	NE SW	34.51	0	0
		1	SE SW	40.09	0	0
		1	SW SW	40.43	0	0
40	52	2	SE NE	27.11	0	0
		2	NW SE	35.02	0	0.48
		2	NE SE	40.05	0	0
		2	SE SE	40.02	0	0
		2	SW SE	40.02	0	0
		2	NW SW	3.79	0	0
		2	NE SW	29.61	0	6.61
		2	SE SW	40.01	0	0
		2	SW SW	5.75	0	0
40	52	10	SE SE	0	0	4.71
40	52	11	NW NW	6.57	0	0
		11	NE NW	39.98	0	0
		11	SE NW	35.75	4.20	0
		11	SW NW	7.03	0.51	0
		11	NW NE	39.98	0	0
		11	NE NE	39.98	0	0
		11	SE NE	35.65	0	0
		11	SW NE	37.15	2.80	0
		11	NW SE	7.66	14.02	0
		11	NE SE	1.39	0	0
		11	SW SE	0	2.79	0
		11	NW SW	6.37	0.67	1.47
		11	NE SW	24.38	15.01	0.55
		11	SE SW	0	2.10	10.07
		11	SW SW	0	0	28.21
40	52	12	NW NW	39.85	0	0
		12	NE NW	7.95	0	0
		12	SW NW	10.61	0	0

PROOF NO. 06549
SOURCE: JERRITT CREEK
POD #2: NE1/4 NW1/4 SECTION 12 T40N,R52E MDM

T N	R E	SEC	1/4 1/4	H AC	M AC	DP AC
40	52	10	SE SE	0	0	4.71
40	52	11	SE NW	21.39	4.20	0
		11	SW NW	4.54	0.51	0
		11	NE NE	6.95	0	0
		11	SE NE	35.65	0	0
		11	SW NE	24.47	2.80	0
		11	NW SE	7.66	12.74	0
		11	NE SE	1.39	0	0
		11	NW SW	6.37	0.67	1.47
		11	NE SW	24.38	15.01	0.55
		11	SE SW	0	1.98	10.07
		11	SW SW	0	0	28.21
40	52	12	NW NW	18.17	0	0
		12	NE NW	0.16	0	0
		12	SW NW	10.61	0	0

PROOF NO. _____
SOURCE: SNOW CANYON CREEK
POD #1: LOT 2 SECTION 31 T41N,R53E MDM

T N	R E	SEC	1/4 1/4	H AC	M AC	DP AC
40	52	1	NW NW	0.16	0	0
		1	SW NW	38.42	0	0
		1	NW SE	34.57	0	0
		1	SW SE	27.40	0	0
		1	NW SW	40.49	0	0
		1	NE SW	34.51	0	0
		1	SE SW	40.09	0	0
		1	SW SW	40.43	0	0
40	52	2	SE NE	27.11	0	0
		2	NW SE	35.02	0	0.48
		2	NE SE	40.05	0	0
		2	SE SE	40.02	0	0
		2	SW SE	40.02	0	0
		2	NW SW	3.79	0	0
		2	NE SW	29.61	0	6.61
		2	SE SW	40.01	0	0
		2	SW SW	5.75	0	0
40	52	11	NW NW	6.57	0	0
		11	NE NW	39.98	0	0
		11	NW NE	39.98	0	0
		11	NE NE	39.98	0	0
40	52	12	NW NW	39.85	0	0
		12	NE NW	7.95	0	0

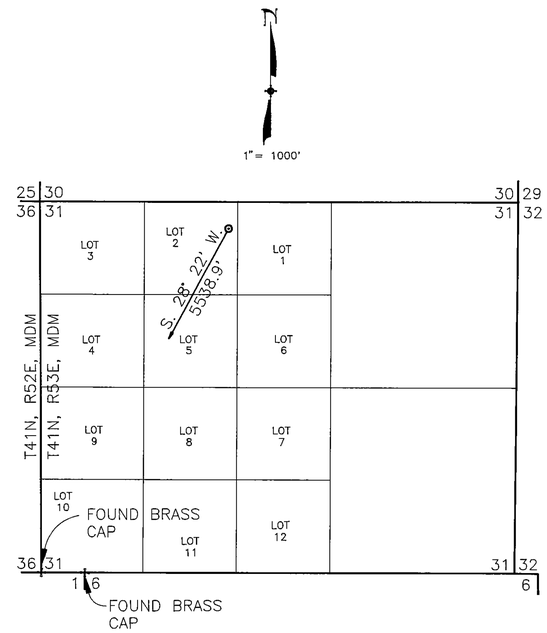

STATE OF NEVADA
COUNTY OF WASHOE SS

I, MICHAEL D. BUSCHELMAN, BEING FIRST DULY SWORN, DEPOSE AND SAY THAT THIS MAP, CONSISTING OF (3) THREE SHEETS, HAS BEEN CORRECTLY DRAWN TO THE DESIGNATED SCALE FROM NOTES OF FIELD SURVEYS MADE UNDER MY SUPERVISION AND CONDUCTED BETWEEN AUGUST 1990 AND NOVEMBER 1990. THIS SURVEY PROVIDED THE NECESSARY DATA TO ESTABLISH EXISTING POINTS OF DIVERSION AND TO CONTROL AERIAL PHOTOGRAPHY WHICH PROVIDED PLACES OF USE FOR CULTURE BOUNDARIES.

THE CULTIVATED ACREAGES WERE DETERMINED BY ENLARGEMENT OF INFRARED AERIAL PHOTOGRAPHY CONTRACTED BY THE ELKO DISTRICT OFFICE OF THE BUREAU OF LAND MANAGEMENT. THIS AERIAL PHOTOGRAPHY IS DATED BETWEEN JUNE 26, 1979 AND JULY 4, 1979. ENLARGEMENT WAS COMPLETED UTILIZING FIELD SURVEYS, U.S.G.S. TOPOGRAPHIC MAPS, GENERAL LAND OFFICE SURVEY PLATS AND BUREAU OF LAND MANAGEMENT SURVEY PLATS. CULTURE BOUNDARY VERIFICATION WAS CONDUCTED IN THE FIELD BETWEEN AUGUST 1991 AND NOVEMBER 1991.

LEGAL SUBDIVISIONS HAVE BEEN PLOTTED FROM CURRENT GENERAL LAND OFFICE SURVEY PLATS AND BUREAU OF LAND MANAGEMENT SURVEY, RESURVEY, DEPENDENT RESURVEY PLATS.

THIS MAP TRULY AND CORRECTLY REPRESENTS EXISTING POINTS OF DIVERSION AND EXISTING PLACES OF USE FROM SURFACE AND UNDERGROUND SOURCES WITHIN THE SOUTH FORK OF THE OWYHEE RIVER DRAINAGE IN ELKO COUNTY, NEVADA, BY JAMES J. WRIGHT RANCH, INC. FOR IRRIGATION, STOCKWATER AND DOMESTIC PURPOSES.

MICHAEL D. BUSCHELMAN — PROFESSIONAL LAND SURVEYOR NO. 792

PROFESSIONAL LAND SURVEYOR MICHAEL D. BUSCHELMAN 5-31-94 No. 7463 NEVADA

SUBSCRIBED AND SWORN TO BEFORE ME THIS 31st DAY OF MAY, 1994

LYNN E. WALTERS
Notary Public - State of Nevada
Appointment Recorded in Washoe County
MY APPOINTMENT EXPIRES JAN. 12, 1997

NOTARY PUBLIC IN AND FOR WASHOE COUNTY, NEVADA

NOTES:

THIS MAP HAS BEEN COMPLETED TO ILLUSTRATE CULTURAL BOUNDARIES AND TO QUANTIFY CULTIVATED ACREAGE. THE LEGAL SUBDIVISION LINES HAVE BEEN PLOTTED IN ACCORDANCE WITH CURRENT GENERAL LAND OFFICE SURVEY PLATS AND BUREAU OF LAND MANAGEMENT SURVEY, RESURVEY AND DEPENDENT RESURVEY PLATS. THIS MAP IS NOT INTENDED TO DETERMINE OR ILLUSTRATE OWNERSHIP BOUNDARIES. SUBDIVISION LINES ILLUSTRATED MAY CHANGE BASED ON RECOVERED SECTION CORNER AND QUARTER CORNER MONUMENTS.

FIELD SURVEYS WERE CONDUCTED TO ESTABLISH ENOUGH CONTROL TO ENLARGE EXISTING AERIAL PHOTOGRAPHY FOR THE IDENTIFICATION OF CULTURE BOUNDARIES, THE CALCULATION OF ACREAGES AND TO TIE EXISTING POINTS OF DIVERSION TO FOUND SECTION CORNERS.

CULTURE BOUNDARY IDENTIFICATION WAS CONDUCTED IN THE FIELD BETWEEN AUGUST 1991 AND NOVEMBER 1991. FIELD VERIFICATION WAS COMPLETED UTILIZING BUREAU OF LAND MANAGEMENT INFRARED AERIAL PHOTOGRAPHY DATED BETWEEN JUNE 26, 1979 AND JULY 4, 1979 AND ENLARGEMENTS OF THIS PHOTOGRAPHY. AFTER THE CULTURE BOUNDARIES WERE ESTABLISHED IN THE FIELD AND NOTED ON THE ENLARGEMENTS, THE ACREAGES WERE DETERMINED BY DIGITIZING THESE BOUNDARIES WITHIN EACH 40 ACRE SUBDIVISION.

BASIS OF BEARING:

THE SOUTH SECTION LINE OF SECTION 31 T41N, R53E, MDM BEARS N.89° 59'E. FROM THE SW CORNER OF SAID SECTION 31 TO THE NE CORNER OF SECTION 1 T40N, R52E, MDM PER BUREAU OF LAND MANAGEMENT DEPENDENT RESURVEY PLAT APPROVED SEPTEMBER 20, 1977.

06549, 06550, 06551, 06552

MAP

TO ACCOMPANY PROOFS OF APPROPRIATION FOR IRRIGATION, STOCKWATER & DOMESTIC PURPOSES BY

JAMES J. WRIGHT RANCH, INC.

FROM SURFACE AND UNDERGROUND SOURCES

P:\DWGS\ORA\WRIGHTAB.DWG

SUMMIT ENGINEERING CORPORATION
CONSULTING ENGINEERS AND SURVEYORS
5405 MAE ANNE AVE. RENO, NEVADA 89523
(702) 747-8550

SHEET 1 OF 3

FILED
2:46 PM • 31-MAY-1994

06551 06550 06549