CULTURAL TABULATION FOR GUDDAT PARCEL

SECTION	SUBDIVISION	TOWNSHIP	RANGE	CULTIVATED ACREAGE	DESCRIPTION OF CULTURE	DATE OF FIRST CULTURE
3	SE1/4 NW1/4	12 N.	19 E.	2.9 AC.	MEADOW HAY	1852
3	NE1/4 SW1/4	12 N.	19 E.	1.6 AC.	MEADOW HAY	1852
3	NW1/4 SE1/4	12 N.	19 E.	17.0 AC.	MEADOW HAY	1852
3	SW1/4 NE1/4	12 N.	19 E.	21.8 AC.	MEADOW HAY	1852
3	SE1/4 NE1/4	12 N.	19 E.	16.3 AC.	MEADOW HAY	1852
3	NE1/4 NE1/4	12 N.	19 E.	0.3 AC.	MEADOW HAY	1852
3	NE1/4 SE1/4	12 N.	19 E.	0.1 AC.	MEADOW HAY	1852

CULTURAL TABULATION FOR HELLMAN PARCEL

SECTION	SUBDIVISION	TOWNSHIP	RANGE	CULTIVATED ACREAGE	DESCRIPTION OF CULTURE	DATE OF FIRST CULTURE
2	SW1/4 NW1/4	12 N.	19 E.	8.1 AC.	MEADOW HAY	1852
2	NW1/4 SW1/4	12 N.	19 E.	0.4 AC.	MEADOW HAY	1852
3	NE1/4 SE1/4	12 N.	19 E.	16.3 AC.	MEADOW HAY	1852
3	NW1/4 SE1/4	12 N.	19 E.	2.0 AC.	MEADOW HAY	1852
3	SE1/4 NE1/4	12 N.	19 E.	19.2 AC.	MEADOW HAY	1852

NOTE:
CULTURAL TABULATION SHOWS ACREAGES IRRIGATED PRIOR TO 1905

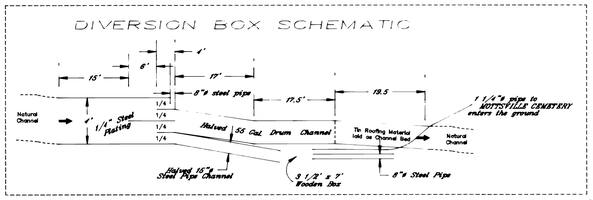

DETAIL
NOT TO SCALE

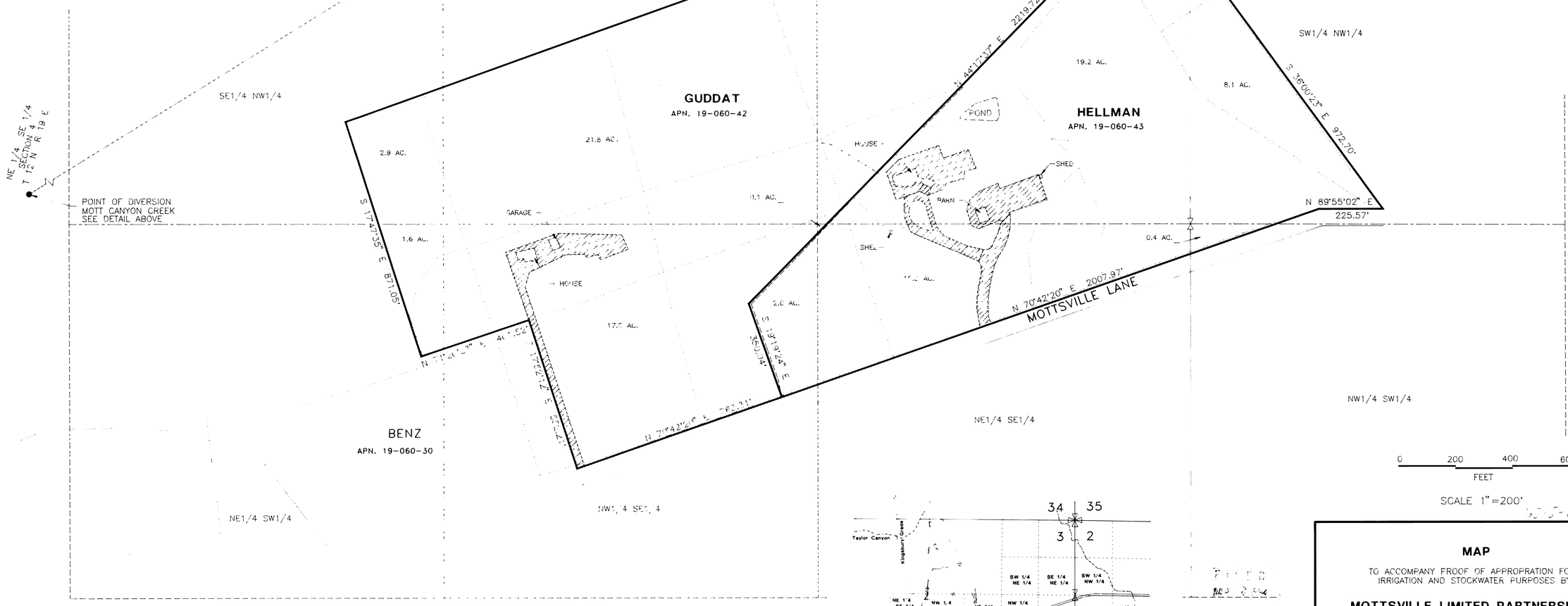

STATE OF NEVADA
COUNTY OF DOUGLAS S.S.

I, B.J. VASEY, BEING FIRST DULY SWORN, DEPOSE AND SAY THAT THIS MAP, CONSISTING OF ONE SHEET, HAS BEEN CORRECTLY DRAWN TO THE DESIGNATED SCALE FROM FIELD NOTES OF A SURVEY MADE UNDER MY SUPERVISION ON THE 3RD DAY OF MARCH, 1993; THAT IT TRULY AND CORRECTLY REPRESENTS THE PROPOSED LOCATION AND EXTENT OF THE WORKS USED TO DIVERT WATER FROM MOTT CANYON CREEK AND TRIBUTARIES IN DOUGLAS COUNTY, NEVADA BY MOTTSVILLE LIMITED PARTNERSHIP II AND DOUGLAS AND AMELIA HELLMAN FOR IRRIGATION AND STOCKWATER PURPOSES; THAT ALL OTHER WORKS OR STREAMS WHICH ARE CROSSED BY OR CONNECTED WITH SAID WORKS, AND THE BOUNDARY, AREA KIND OF CULTURE OF LANDS IRRIGATED, ARE CORRECTLY SHOWN AND DESIGNATED HEREON.

BJ Vasey

STATE WATER RIGHT SURVEYOR NO. 306

BENNETT J VASEY No. 1586 STATE OF NEVADA PROFESSIONAL LAND SURVEYOR

17 MAR 94

SUBSCRIBED AND SWORN TO BEFORE ME THIS 17th DAY OF March, 1994
NOTARY PUBLIC IN AND FOR DOUGLAS COUNTY, NEVADA

Karen Leet

KAREN LEET Notary Public - State of Nevada Douglas County My appointment Expires Aug. 27, 1994

LEGEND:

IRRIGATION DITCH
SECTION CORNER
1/4 SECTION CORNER

BASIS OF BEARING
FOR THIS SURVEY IS THE WEST LINE OF PARCEL 1, N 70° 03' 08" E, AS SHOWN ON ROBERT AND VAL EASTERWOOD LAND DIVISION MAP, DOC. #150824

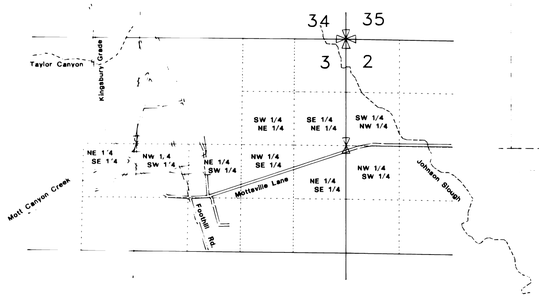

MAP

TO ACCOMPANY PROOF OF APPROPRATION FOR IRRIGATION AND STOCKWATER PURPOSES BY

MOTTSVILLE LIMITED PARTNERSHIP II
AND
DOUGLAS AND AMELIA HELLMAN

FROM MOTT CANYON CREEK AND TRIBUTARIES IN DOUGLAS COUNTY, NEVADA

vasey engineering co., inc.
1478 FOURTH STREET
POST OFFICE BOX 247
MINDEN, NEVADA 89423
TELEPHONE 702 782 2182
FAX 702 782 7031

COPYRIGHT 1994

FILED
MAR 2 1994