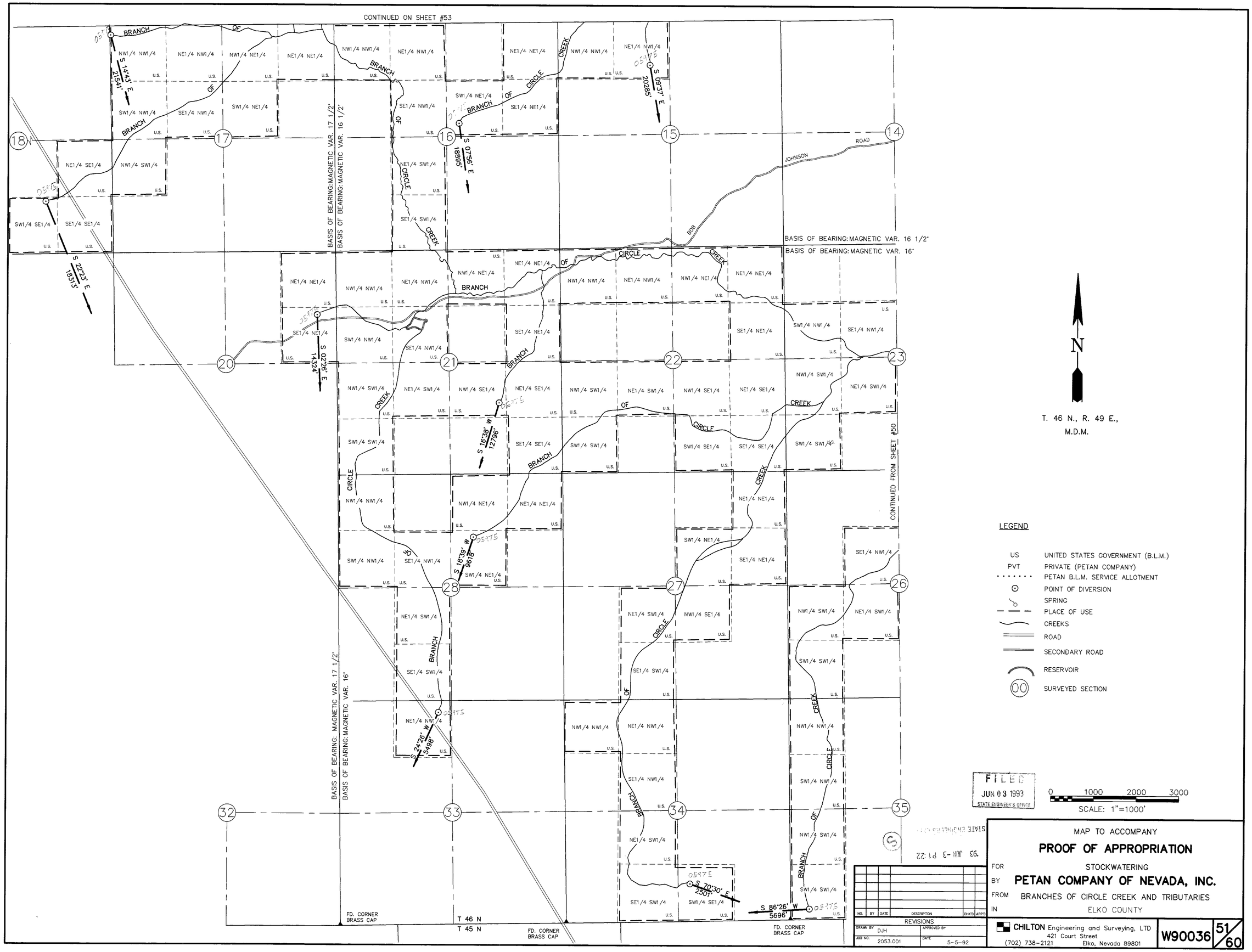
CONTINUED ON SHEET #53
CONTINUED FROM SHEET #50
BRANCH OF CIRCLE CREEK
JOHNSON ROAD
BOB
BASIS OF BEARING: MAGNETIC VAR. 17 1/2°
BASIS OF BEARING: MAGNETIC VAR. 16 1/2°
BASIS OF BEARING: MAGNETIC VAR. 16°
S 14°43' E 21541'
S 09°37' E 20285'
S 07°56' E 18895'
S 22°23' E 18313'
S 02°26' E 14324'
S 16°38' W 12796'
S 16°39' W 9618'
S 24°26' W 5498'
S 70°30' E 2501'
S 86°26' W 5696'
05975
FD. CORNER BRASS CAP
T 46 N
T 45 N
N
T. 46 N., R. 49 E., M.D.M.
LEGEND
US UNITED STATES GOVERNMENT (B.L.M.)
PVT PRIVATE (PETAN COMPANY)
PETAN B.L.M. SERVICE ALLOTMENT
POINT OF DIVERSION
SPRING
PLACE OF USE
CREEKS
ROAD
SECONDARY ROAD
RESERVOIR
SURVEYED SECTION
FILED JUN 03 1993 STATE ENGINEER'S OFFICE
0 1000 2000 3000
SCALE: 1"=1000'
'93 JUN -3 P1:22
STATE ENGINEER'S OFFICE
NO. BY DATE DESCRIPTION CHK'D APP'D
REVISIONS
DRAWN BY DJH
APPROVED BY
JOB NO. 2053.001
DATE 5-5-92
MAP TO ACCOMPANY
PROOF OF APPROPRIATION
FOR STOCKWATERING
BY PETAN COMPANY OF NEVADA, INC.
FROM BRANCHES OF CIRCLE CREEK AND TRIBUTARIES
IN ELKO COUNTY
CHILTON Engineering and Surveying, LTD
421 Court Street
(702) 738-2121 Elko, Nevada 89801
W90036
51/60

05975

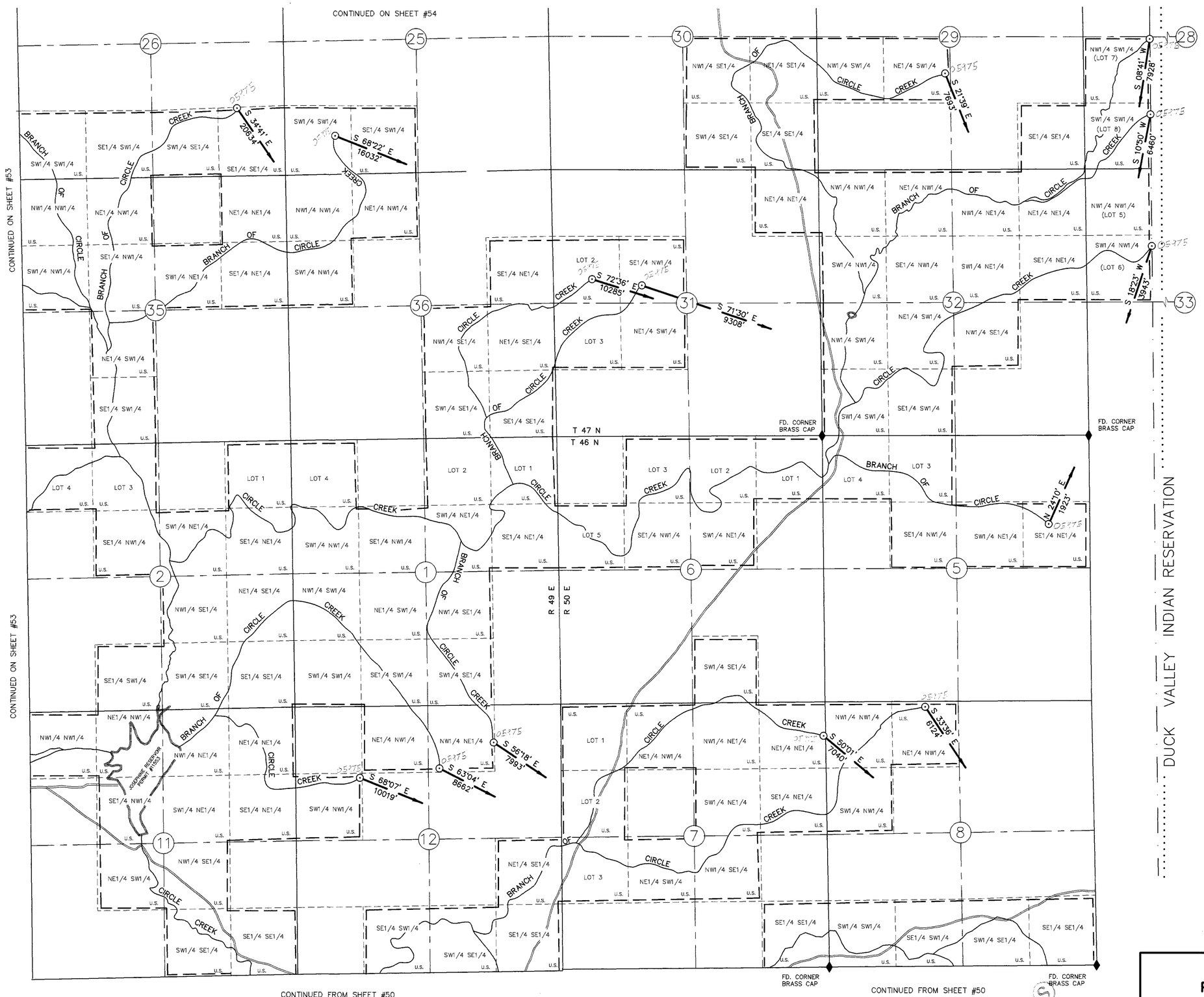

NO.	BY	DATE	DESCRIPTION	CHK'D	APP'D

REVISIONS

DRAWN BY	DJH	APPROVED BY	
JOB NO.	2053.001	DATE	5/6/92

MAP TO ACCOMPANY

PROOF OF APPROPRIATION

FOR STOCKWATERING

BY **PETAN COMPANY OF NEVADA, INC.**

FROM CIRCLE CREEK AND TRIBUTARIES

IN ELKO COUNTY

CHILTON Engineering and Surveying, LTD
421 Court Street
(702) 738-2121 Elko, Nevada 89801

W90036 52/60

'93 JUN -3 P1:23

STATE ENGINEER'S OFFICE

05975

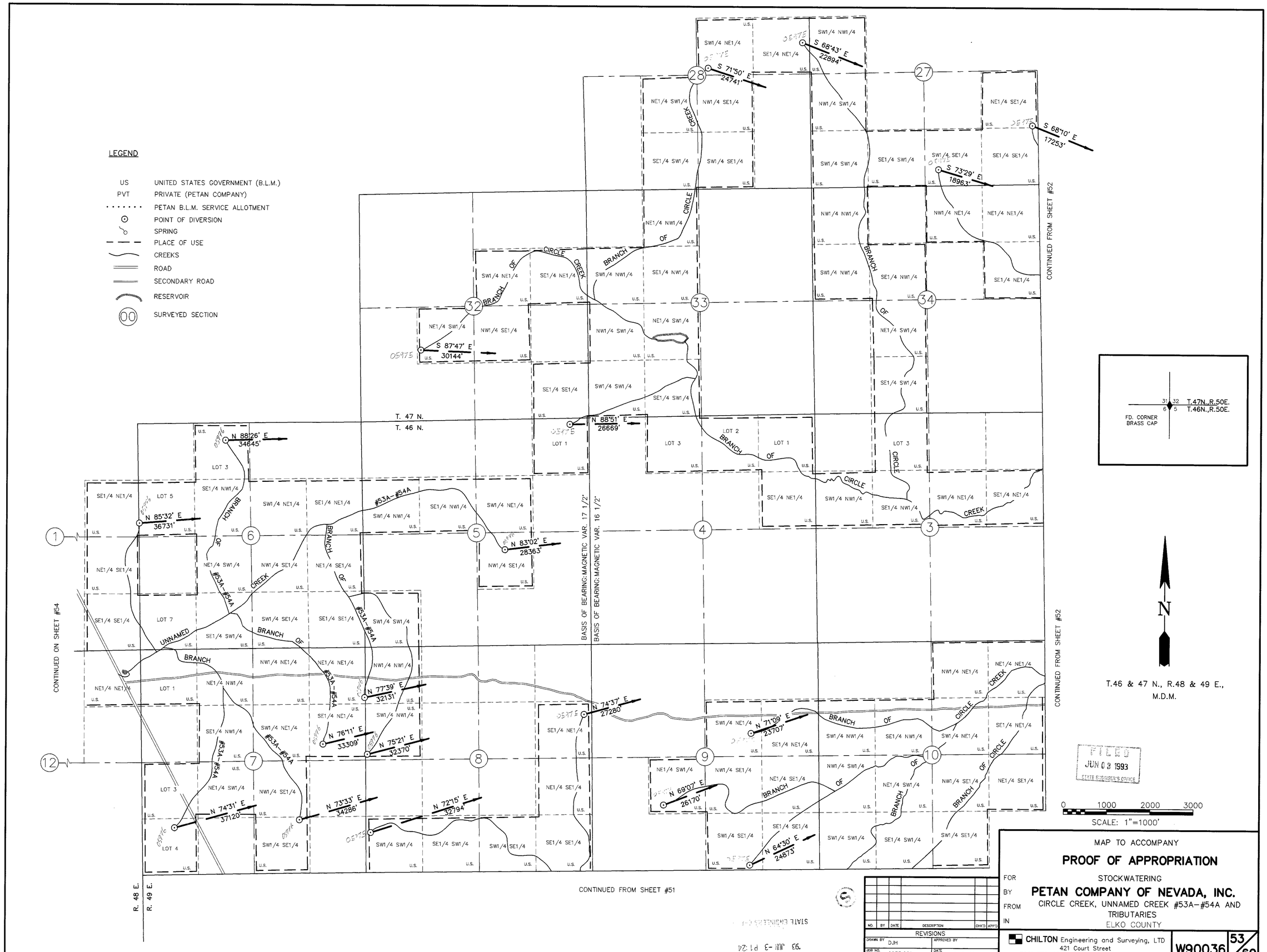
LEGEND
US UNITED STATES GOVERNMENT (B.L.M.)
PVT PRIVATE (PETAN COMPANY)
PETAN B.L.M. SERVICE ALLOTMENT
POINT OF DIVERSION
SPRING
PLACE OF USE
CREEKS
ROAD
SECONDARY ROAD
RESERVOIR
SURVEYED SECTION
T. 47 N.
T. 46 N.
R. 48 E.
R. 49 E.
CONTINUED FROM SHEET #51
CONTINUED FROM SHEET #52
CONTINUED ON SHEET #54
BASIS OF BEARING: MAGNETIC VAR. 17 1/2'
BASIS OF BEARING: MAGNETIC VAR. 16 1/2'
CIRCLE CREEK
BRANCH OF CIRCLE CREEK
UNNAMED BRANCH
#53A-#54A
S 68°43' E 22894'
S 71°50' E 24741'
S 68°10' E 17253'
S 73°29' E 18963'
S 87°47' E 30144'
N 88°51' E 26669'
N 88°26' E 34645'
N 85°32' E 36731'
N 83°02' E 28363'
N 77°39' E 32131'
N 76°11' E 33309'
N 75°21' E 32370'
N 74°37' E 27280'
N 74°31' E 37120'
N 73°33' E 34286'
N 72°15' E 32794'
N 71°09' E 23707'
N 69°07' E 26170'
N 64°30' E 24873'
FD. CORNER BRASS CAP
T.47N.,R.50E.
T.46N.,R.50E.
T.46 & 47 N., R.48 & 49 E., M.D.M.
N
FILED JUN 03 1993 STATE ENGINEER'S OFFICE
0 1000 2000 3000
SCALE: 1"=1000'
MAP TO ACCOMPANY
PROOF OF APPROPRIATION
FOR STOCKWATERING
BY PETAN COMPANY OF NEVADA, INC.
FROM CIRCLE CREEK, UNNAMED CREEK #53A-#54A AND TRIBUTARIES
IN ELKO COUNTY
NO. BY DATE DESCRIPTION CHK'D APP'D
REVISIONS
DRAWN BY DJH
APPROVED BY
JOB NO. 2053.001
DATE 5-7-92
CHILTON Engineering and Surveying, LTD
421 Court Street
(702) 738-2121 Elko, Nevada 89801
W90036
53/60
STATE ENGINEER'S OFFICE
'93 JUN -3 P1:24

05976 05975