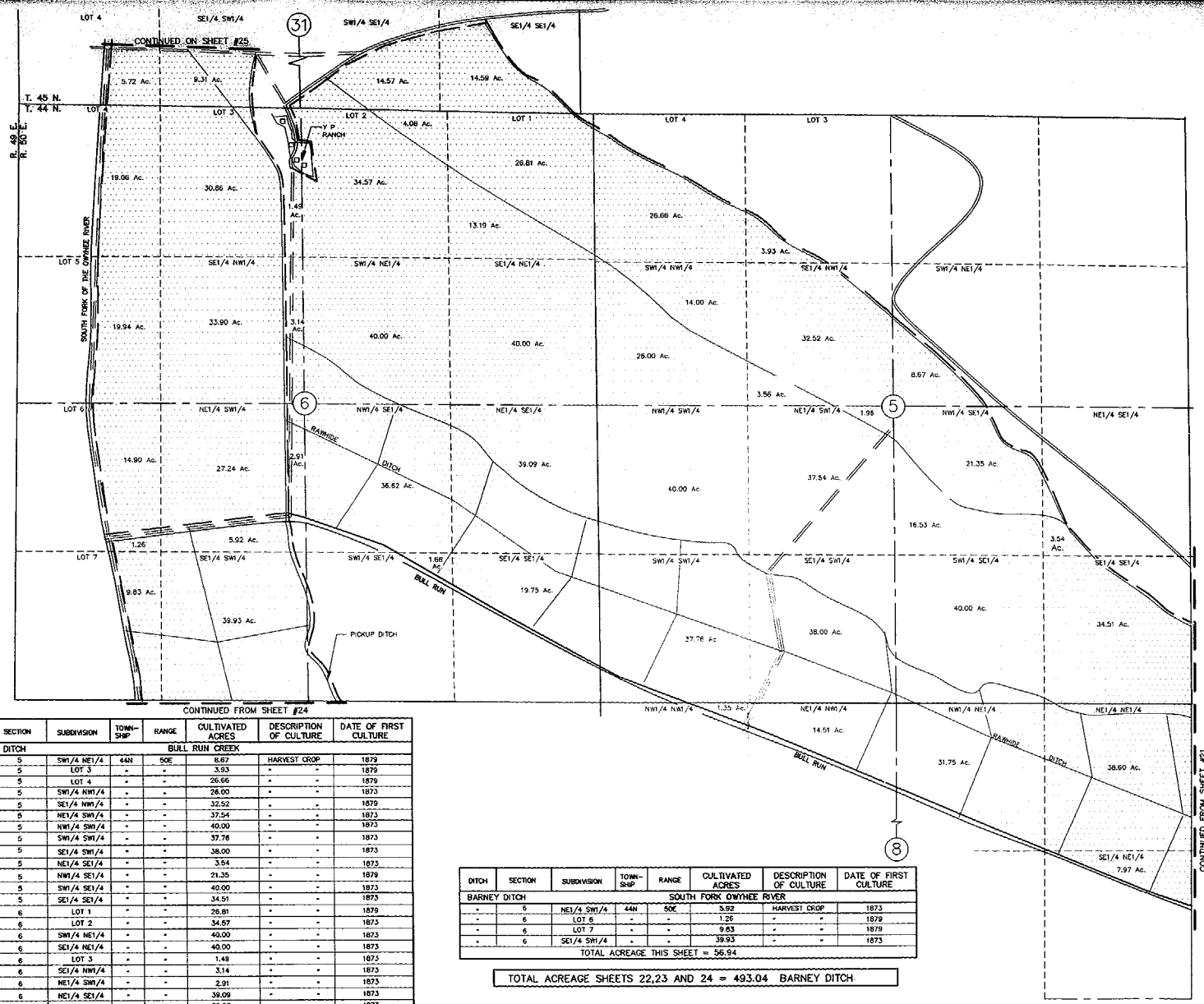

T.44 & 45 N., R.50 E.
M.D.M.

BASIS OF BEARING: MAGNETIC, VAR. 16° E.

LEGEND

- HARVEST CROP
- MEADOW PASTURE
- ROAD
- CREEK
- DITCH
- PLACE OF USE
- SPRING AREA
- ROAD (SECONDARY)
- DIVERSION DITCH AND DAM
- SURVEYED SECTION

0 500 1000 1500
SCALE: 1"=500'

DITCH	SECTION	SUBDIVISION	TOWN-SHIP	RANGE	CULTIVATED ACRES	DESCRIPTION OF CULTURE	DATE OF FIRST CULTURE
RAWHIDE DITCH					BULL RUN CREEK		
"	5	SW1/4 NE1/4	44N	50E	8.67	HARVEST CROP	1879
"	5	LOT 3	"	"	3.93	" "	1879
"	5	LOT 4	"	"	26.66	" "	1879
"	5	SW1/4 NW1/4	"	"	28.00	" "	1873
"	5	SE1/4 NW1/4	"	"	32.52	" "	1879
"	5	NE1/4 SW1/4	"	"	37.54	" "	1873
"	5	NW1/4 SW1/4	"	"	40.00	" "	1873
"	5	SW1/4 SW1/4	"	"	37.76	" "	1873
"	5	SE1/4 SW1/4	"	"	38.00	" "	1873
"	5	NE1/4 SE1/4	"	"	3.54	" "	1873
"	5	NW1/4 SE1/4	"	"	21.35	" "	1879
"	5	SW1/4 SE1/4	"	"	40.00	" "	1873
"	5	SE1/4 SE1/4	"	"	34.51	" "	1873
"	6	LOT 1	"	"	26.81	" "	1879
"	6	LOT 2	"	"	34.57	" "	1873
"	6	SW1/4 NE1/4	"	"	40.00	" "	1873
"	6	SE1/4 NE1/4	"	"	40.00	" "	1873
"	6	LOT 3	"	"	1.49	" "	1873
"	6	SE1/4 NW1/4	"	"	3.14	" "	1873
"	6	NE1/4 SW1/4	"	"	2.91	" "	1873
"	6	NE1/4 SE1/4	"	"	39.09	" "	1873
"	6	NW1/4 SE1/4	"	"	36.62	" "	1873
"	6	SW1/4 SE1/4	"	"	1.66	" "	1873
"	6	SE1/4 SE1/4	"	"	19.75	" "	1873
"	8	NE1/4 NE1/4	"	"	38.60	" "	1873
"	8	NW1/4 NE1/4	"	"	31.75	" "	1873
"	8	SE1/4 NE1/4	"	"	7.97	" "	1873
"	8	NE1/4 NW1/4	"	"	14.51	" "	1873
"	8	NW1/4 NW1/4	"	"	1.35	" "	1873
"	31	SE1/4 SE1/4	45N	"	14.59	" "	1879
"	31	SW1/4 SE1/4	"	"	14.57	" "	1879
"	6	LOT 2	44N	"	4.08	" "	1879
"	6	LOT 1	"	"	13.19	" "	1873
"	5	SW1/4 NW1/4	"	"	14.00	" "	1879
"	5	SE1/4 NW1/4	"	"	3.56	" "	1873
"	5	NE1/4 SW1/4	"	"	1.96	" "	1879
"	5	NW1/4 SE1/4	"	"	16.53	" "	1873
TOTAL ACREAGE THIS SHEET = 773.18							

DITCH	SECTION	SUBDIVISION	TOWN-SHIP	RANGE	CULTIVATED ACRES	DESCRIPTION OF CULTURE	DATE OF FIRST CULTURE
BARNEY DITCH					SOUTH FORK OWYHEE RIVER		
"	6	NE1/4 SW1/4	44N	50E	5.92	HARVEST CROP	1873
"	6	LOT 6	"	"	1.26	" "	1879
"	6	LOT 7	"	"	9.83	" "	1879
"	6	SE1/4 SW1/4	"	"	39.93	" "	1873
TOTAL ACREAGE THIS SHEET = 56.94							

TOTAL ACREAGE SHEETS 22,23 AND 24 = 493.04 BARNEY DITCH

RAWHIDE AND/OR BARNEY DITCHES					BULL RUN CREEK AND/OR SOUTH FORK OWYHEE RIVER		
"	6	LOT 3	44N	50E	30.86	HARVEST CROP	1873
"	6	LOT 4	"	"	19.06	" "	1887
"	6	LOT 5	"	"	19.94	" "	1887
"	6	SE1/4 NW1/4	"	"	33.90	" "	1873
"	6	LOT 6	"	"	14.90	" "	1887
"	6	NE1/4 SW1/4	"	"	27.24	" "	1873
"	31	SE1/4 SW1/4	45N	50E	9.31	" "	1873
"	31	LOT 4	"	"	5.72	" "	1887
TOTAL ACREAGE = 160.93							

TOTAL ACREAGE SHEETS 21 AND 22 = 1,152.26 RAWHIDE DITCH

FILED
JUN 3 1994
STATE ENGINEER'S OFFICE

STATE ENGINEER'S OFFICE
94 JUN -3 P1:15

NO.	BY	DATE	DESCRIPTION	CHKD	APPD
REVISIONS					

DRAWN BY PJB/DJH
APPROVED BY
JOB NO. 2053.001
DATE 8-21-91

MAP TO ACCOMPANY
PROOF OF APPROPRIATION
FOR IRRIGATION, STOCKWATERING, AND DOMESTIC
BY **PETAN COMPANY OF NEVADA, INC.**
FROM BULL RUN CREEK, SOUTH FORK OWYHEE RIVER, AND TRIBUTARIES
IN ELKO COUNTY

CHILTON Engineering and Surveying, LTD.
421 Court Street
(702) 738-2121 Elko, Nevada 89801

W20056

05911 05910

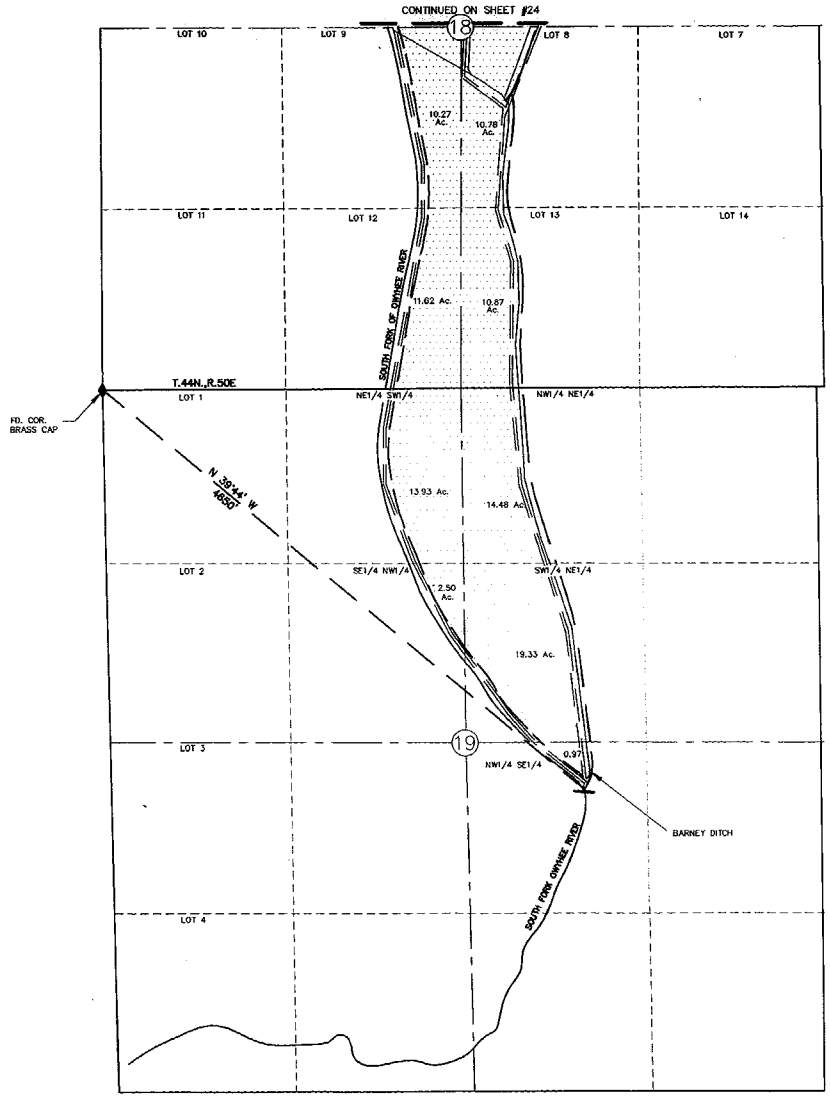

SUBDIV.	SECTION	SUBDIVISION	[illegible]	[illegible]	[illegible]	[illegible]	[illegible]
BARNEY DITCH		SOUTH FORK [illegible]					
"	19	NW1/4 SE1/4	"	"	0.97	HARVEST CROP	[illegible]
"	19	SW1/4 NE1/4	"	"	13.93	"	[illegible]
"	19	SE1/4 NW1/4	"	"	2.50	"	[illegible]
"	19	NW1/4 NE1/4	"	"	14.48	"	[illegible]
"	19	NE1/4 NW1/4	"	"	19.33	"	[illegible]
"	18	LOT 13	"	"	10.87	"	[illegible]
"	18	LOT 12	"	"	11.62	"	[illegible]
"	18	LOT 8	"	"	10.78	"	[illegible]
"	18	LOT 9	"	"	10.27	"	[illegible]
TOTAL ACREAGE THIS SHEET = 94.25							

N

T.44N.,R.50E
M.D.M.

BASIS OF BEARING: MAGNETIC, VAR. 16° E.

LEGEND

- HARVEST CROP
- MEADOW PASTURE
- ROAD
- CREEK
- DITCH
- PLACE OF USE
- SPRING AREA
- ROAD (SECONDARY)
- DIVERSION DITCH AND DAM
- (00) SURVEYED SECTION

STATE ENGINEER'S OFFICE
'94 MAR -1 P3:14

0 500 1000 1500
SCALE: 1"=500'

FILED
JUN 3 1994
STATE ENGINEER'S OFFICE

NO.	BY	DATE	DESCRIPTION	CHECKED
			REVISIONS	

DRAWN BY: PJB | APPROVED BY:
CAD NO.: 2063.001 | DATE: 8-21-91

MAP TO ACCOMPANY
PROOF OF APPROPRIATION
FOR IRRIGATION, STOCKWATERING, AND DOMESTIC
BY **PETAN COMPANY OF NEVADA, INC.**
FROM SOUTH FORK OF OWYHEE RIVER AND TRIBUTARIES
IN ELKO COUNTY

CHILTON Engineering and Surveying, LTD.
421 Court Street
(702) 738-2121 Elko, Nevada 89801

05911 05919

DITCH	SECTION	SUBDIVISION	TOWN SHIP	RANGE	CULTIVATED ACRES	DESCRIPTION OF CULTURE	DATE OF FIRST CULTURE
BARNEY DITCH		SOUTH FORK OWYHEE RIVER					
"	18	LOT 5	44N	50E	[illegible]	HARVEST CROP	1879
"	18	SE1/4 NW1/4	"	"	20.06	" "	1879
"	18	LOT 4	"	"	34.20	" "	1879
"	18	NE1/4 NW1/4	"	"	26.10	" "	1879
"	7	SW1/4 SE1/4	"	"	28.70	" "	1873
"	7	SE1/4 SW1/4	"	"	26.67	" "	1875
"	7	NE1/4 SW1/4	"	"	36.52	" "	1875
"	7	NW1/4 SE1/4	"	"	26.45	" "	1875
"	7	SE1/4 NW1/4	"	"	38.90	" "	1875
"	7	SW1/4 NE1/4	"	"	16.64	" "	1875
"	7	NE1/4 NW1/4	"	"	38.89	" "	1873
"	7	NW1/4 NE1/4	"	"	10.79	" "	1873
"	7	LOT 1	"	"	5.48	" "	1887
"	7	LOT 2	"	"	6.67	" "	1887
"	7	LOT 3	"	"	0.43	" "	1887
TOTAL ACREAGE THIS SHEET = 341.35							

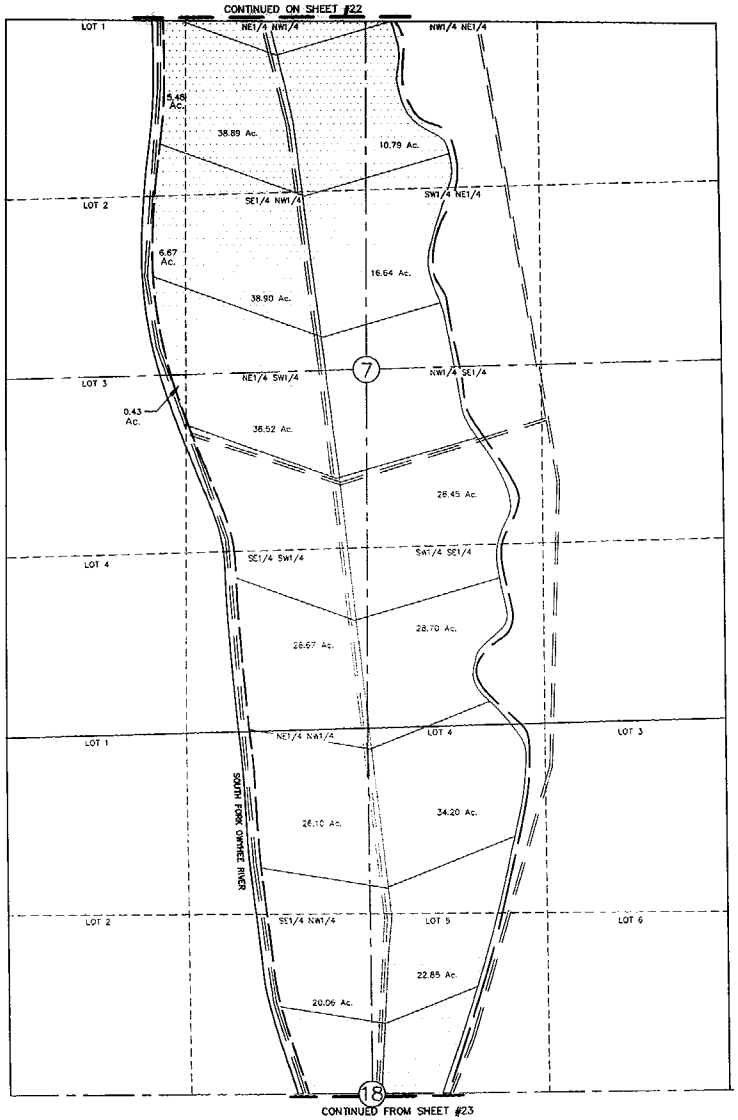

LEGEND

- HARVEST CROP
- MEADOW PASTURE
- ROAD
- CREEK
- DITCH
- PLACE OF USE
- SPRING AREA
- ROAD (SECONDARY)
- DIVERSION DITCH AND DAM
- (00) SURVEYED SECTION

N

T.44N.,R.50E
M.D.M.
BASIS OF BEARING: MAGNETIC, VAR. 16° E.

0 500 1000 1500
SCALE: 1"=500'

STATE ENGINEERS OFFICE
93 JUN -3 P1:15

FILED
JUN 3 1993
STATE ENGINEER'S OFFICE

NO.	BY	DATE	DESCRIPTION	CHK'D	APP'D
			REVISIONS		

DRAWN BY PJB | APPROVED BY
JOB NO. 2053.001 | DATE 8-21-91

MAP TO ACCOMPANY
PROOF OF APPROPRIATION
FOR IRRIGATION, STOCKWATERING, AND DOMESTIC
BY **PETAN COMPANY OF NEVADA, INC.**
FROM SOUTH FORK OF OWYHEE RIVER AND TRIBUTARIES
IN ELKO COUNTY

CHILTON Engineering and Surveying, LTD.
421 Court Street
(702) 738-2121 Elko, Nevada 89801

W90036 24/80

05910

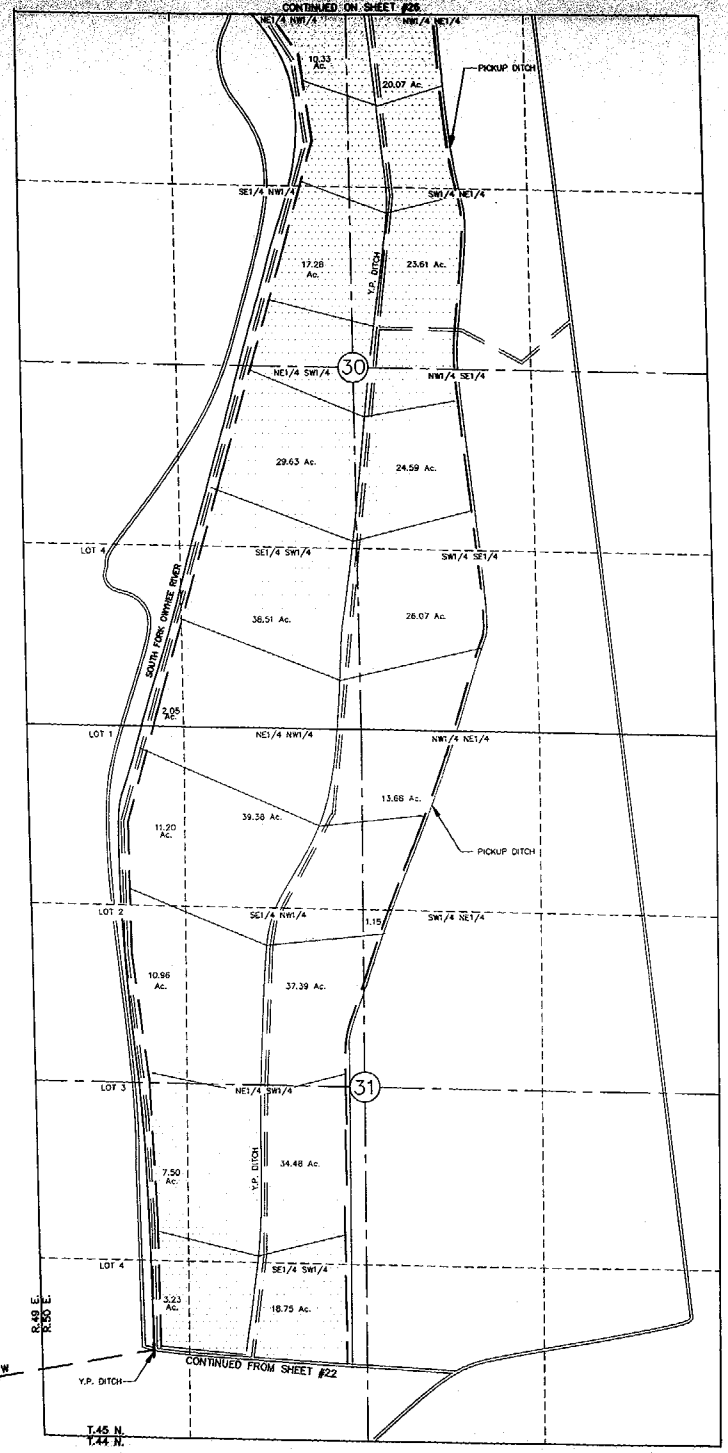

RANGE	SECTION	SUBDIVISION	ACRES	USAGE	CFS/AC/DIV	CFS/DIV	DUTY
Y.P. DITCH							
"	30	NE1/4 NW1/4	10.33	"	0.0125	0.13	"
"	30	NW1/4 NE1/4	20.07	"	0.0125	0.25	"
"	30	SW1/4 NE1/4	23.61	"	0.0125	0.30	"
"	30	NE1/4 NW1/4	17.26	"	0.0125	0.22	"
"	30	NW1/4 SE1/4	24.59	"	0.0125	0.31	"
"	30	NE1/4 SW1/4	29.63	"	0.0125	0.37	"
"	30	SW1/4 SE1/4	26.07	"	0.0125	0.33	"
"	30	SE1/4 SW1/4	38.51	"	0.0125	0.48	"
"	30	LOT 4	7.05	"	0.0125	0.09	"
"	31	LOT 1	11.20	"	0.0125	0.14	"
"	31	NE1/4 NW1/4	39.38	"	0.0125	0.49	"
"	31	NW1/4 NE1/4	13.68	"	0.0125	0.17	"
"	31	SW1/4 NE1/4	1.15	"	0.0125	0.01	"
"	31	SE1/4 NW1/4	37.39	"	0.0125	0.47	"
"	31	LOT 2	10.96	"	0.0125	0.14	"
"	31	NE1/4 SW1/4	34.48	"	0.0125	0.43	"
"	31	LOT 3	7.50	"	0.0125	0.09	"
"	31	SE1/4 SW1/4	18.75	"	0.0125	0.23	"
"	31	LOT 4	3.23	"	0.0125	0.04	"
TOTAL ACREAGE THIS SHEET = 369.86							

LEGEND

- HARVEST CROP
- MEADOW PASTURE
- ROAD
- CREEK
- DITCH
- PLACE OF USE
- SPRING AREA
- ROAD (SECONDARY)
- DIVERSION DITCH AND DAM

N

T.45N.,R.50E.
M.D.M.

BASIS OF BEARING: MAGNETIC, VAR. 16° E.

0 500 1000 1500
SCALE: 1"=500'

FILED
JUN 3 1993
STATE ENGINEER'S OFFICE

STATE ENGINEERS OFFICE
93 JUN -3 P1:16

MAP TO ACCOMPANY
PROOF OF APPROPRIATION
FOR IRRIGATION, STOCKWATERING, AND DOMESTIC
BY **PETAN COMPANY OF NEVADA, INC.**
FROM SOUTH FORK OWYHEE RIVER AND TRIBUTARIES
IN ELKO COUNTY

NO.	BY	DATE	DESCRIPTION	CHK'D APP'D
REVISIONS				

DRAWN BY PJB | APPROVED BY
JOB NO. 2053.001 | DATE 8-21-91

CHILTON Engineering and Surveying, LTD.
421 Court Street
(702) 738-2121 Elko, Nevada 89801

WR0035

05910

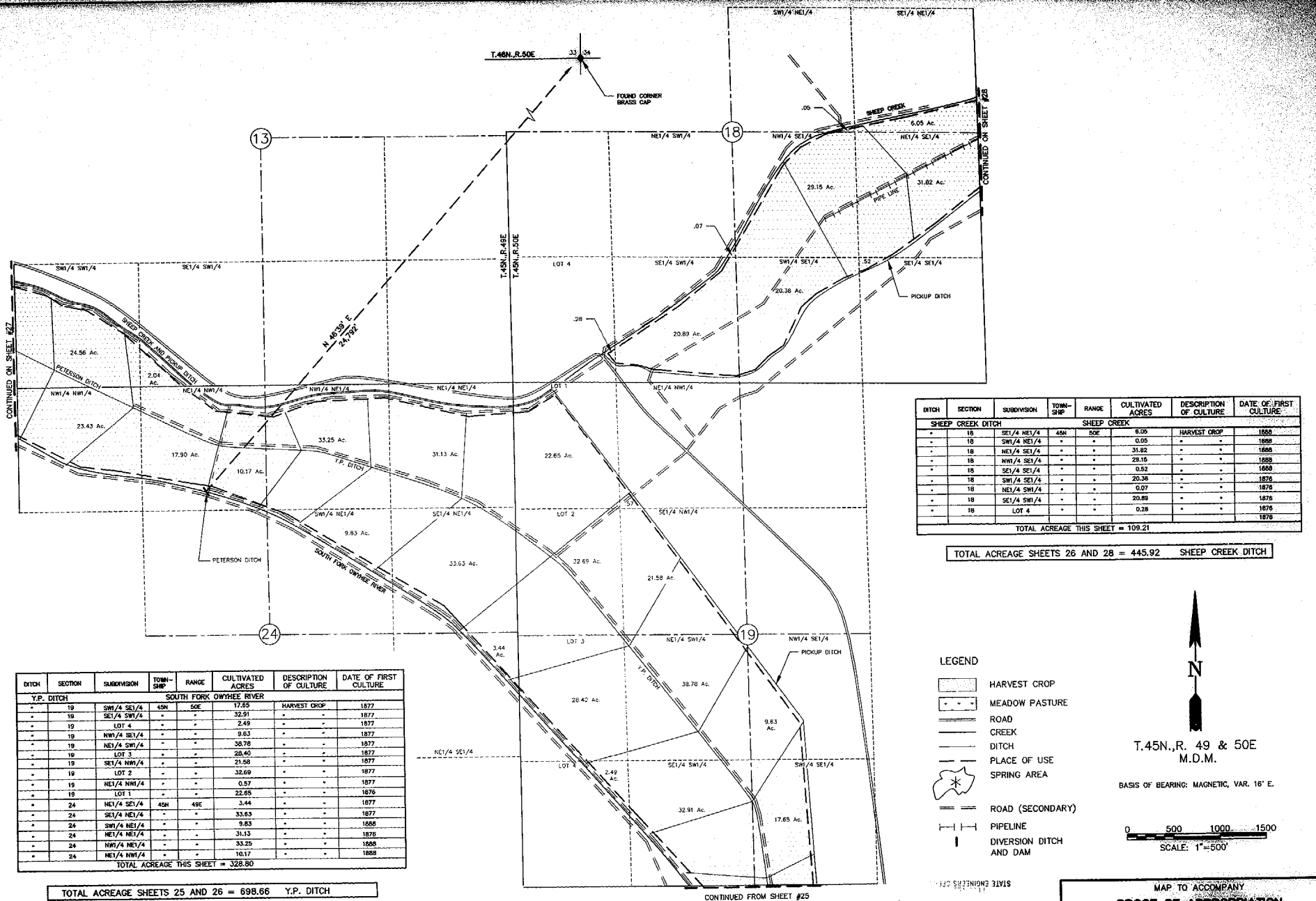

DITCH	SECTION	SUBDIVISION	TOWN-SHIP	RANGE	CULTIVATED ACRES	DESCRIPTION OF CULTURE	DATE OF FIRST CULTURE
SHEEP CREEK DITCH			SHEEP CREEK				
"	18	SE1/4 NE1/4	45N	50E	6.05	HARVEST CROP	1888
"	18	SW1/4 NE1/4	"	"	0.05	" "	1888
"	18	NE1/4 SE1/4	"	"	31.82	" "	1888
"	18	NW1/4 SE1/4	"	"	29.15	" "	1888
"	18	SE1/4 SE1/4	"	"	0.52	" "	1888
"	18	SW1/4 SE1/4	"	"	20.38	" "	1876
"	18	NE1/4 SW1/4	"	"	0.07	" "	1876
"	18	SE1/4 SW1/4	"	"	20.89	" "	1876
"	18	LOT 4	"	"	0.28	" "	1876
							1876
TOTAL ACREAGE THIS SHEET = 109.21							

TOTAL ACREAGE SHEETS 26 AND 28 = 445.92 SHEEP CREEK DITCH

DITCH	SECTION	SUBDIVISION	TOWN-SHIP	RANGE	CULTIVATED ACRES	DESCRIPTION OF CULTURE	DATE OF FIRST CULTURE
Y.P. DITCH			SOUTH FORK OWYHEE RIVER				
"	19	SW1/4 SE1/4	45N	50E	17.85	HARVEST CROP	1877
"	19	SE1/4 SW1/4	"	"	32.91	" "	1877
"	19	LOT 4	"	"	2.49	" "	1877
"	19	NW1/4 SE1/4	"	"	9.63	" "	1877
"	19	NE1/4 SW1/4	"	"	38.78	" "	1877
"	19	LOT 3	"	"	28.40	" "	1877
"	19	SE1/4 NW1/4	"	"	21.58	" "	1877
"	19	LOT 2	"	"	32.69	" "	1877
"	19	NE1/4 NW1/4	"	"	0.57	" "	1877
"	19	LOT 1	"	"	22.65	" "	1876
"	24	NE1/4 SE1/4	45N	49E	3.44	" "	1877
"	24	SE1/4 NE1/4	"	"	33.63	" "	1877
"	24	SW1/4 NE1/4	"	"	9.83	" "	1888
"	24	NE1/4 NE1/4	"	"	31.13	" "	1876
"	24	NW1/4 NE1/4	"	"	33.25	" "	1888
"	24	NE1/4 NW1/4	"	"	10.17	" "	1888
TOTAL ACREAGE THIS SHEET = 328.80							

TOTAL ACREAGE SHEETS 25 AND 26 = 698.66 Y.P. DITCH

PETERSON DITCH		SOUTH FORK OWYHEE RIVER					
"	24	NE1/4 NW1/4	45N	49E	17.90	" "	1888
"	24	NW1/4 NW1/4	"	"	23.43	" "	1888
"	13	SE1/4 SW1/4	"	"	2.04	" "	1888
"	13	SW1/4 SW1/4	"	"	24.56	" "	1888
TOTAL ACREAGE THIS SHEET = 67.93							

LEGEND

- HARVEST CROP
- MEADOW PASTURE
- ROAD
- CREEK
- DITCH
- PLACE OF USE
- SPRING AREA
- ROAD (SECONDARY)
- PIPELINE
- DIVERSION DITCH AND DAM

N

T.45N.,R. 49 & 50E
M.D.M.

BASIS OF BEARING: MAGNETIC, VAR. 16° E.

0 500 1000 1500
SCALE: 1"=500'

FILED
JUN 3 1993
STATE ENGINEER'S OFFICE

STATE ENGINEER'S OFF
93 JUN -3 P1:16

NO.	BY	DATE	DESCRIPTION	DATE APP'D
			REVISIONS	

DRAWN BY PJB/DJH | APPROVED BY
JOB NO. 2053.001 | DATE 6-21-91

MAP TO ACCOMPANY
PROOF OF APPROPRIATION
FOR IRRIGATION, STOCKWATERING, AND DOMESTIC
BY **PETAN COMPANY OF NEVADA, INC.**
FROM SOUTH FORK OWYHEE RIVER, SHEEP CREEK, AND TRIBUTARIES
IN ELKO COUNTY

CHILTON Engineering and Surveying, LTD.
421 Court Street
(702) 738-2121 Elko, Nevada 89801

WR 90-36

05914 05910

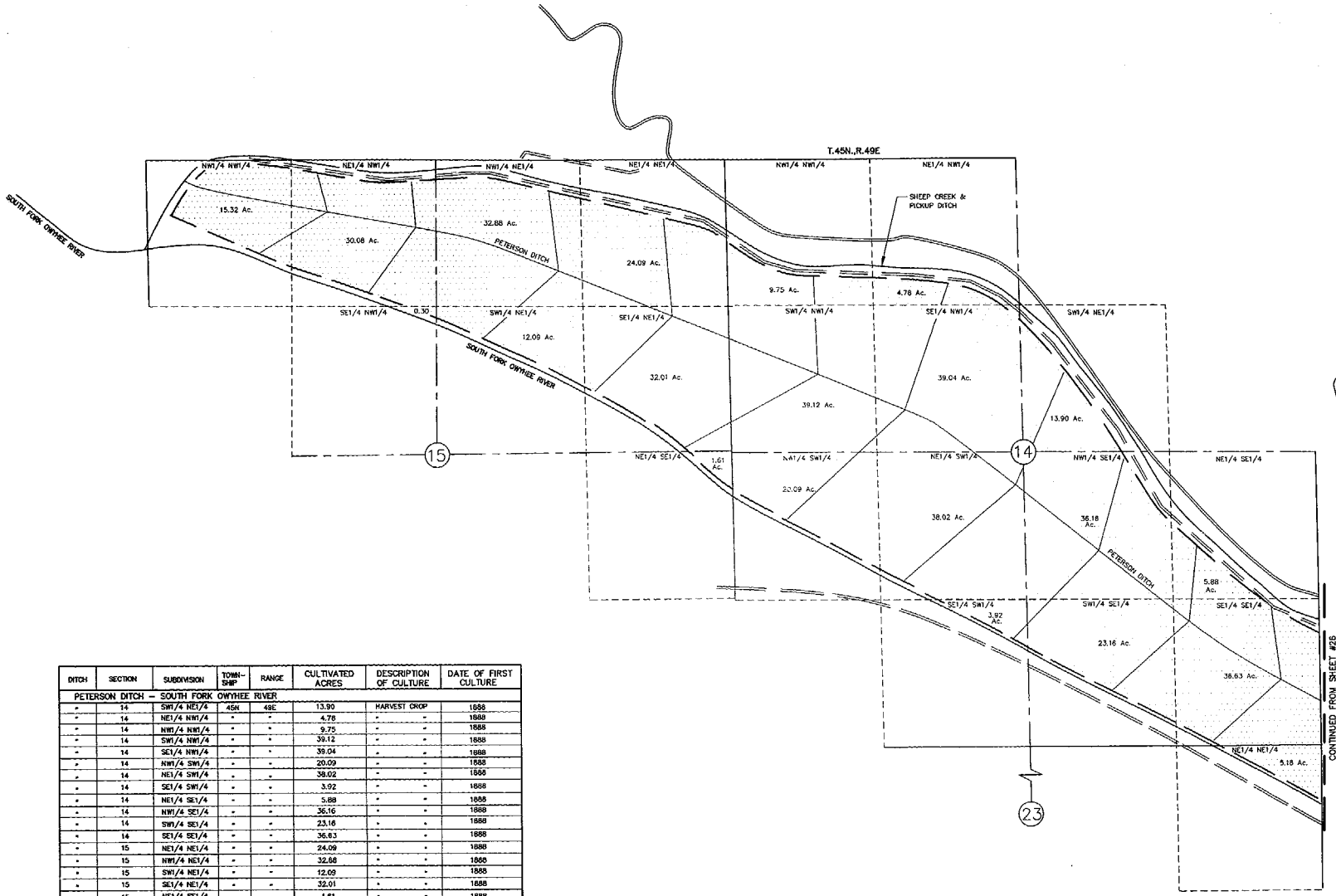

LEGEND

- HARVEST CROP
- MEADOW PASTURE
- ROAD
- CREEK
- DITCH
- PLACE OF USE
- SPRING AREA
- ROAD (SECONDARY)
- DIVERSION DITCH AND DAM

N

T.45 N., R.49 E.
M.D.M.
BASIS OF BEARING: MAGNETIC, VAR. 16° E.

0 500 1000 1500
SCALE: 1"=500'

DITCH	SECTION	SUBDIVISION	TOWN-SHIP	RANGE	CULTIVATED ACRES	DESCRIPTION OF CULTURE	DATE OF FIRST CULTURE
PETERSON DITCH – SOUTH FORK OWYHEE RIVER							
"	14	SW1/4 NE1/4	45N	49E	13.90	HARVEST CROP	1888
"	14	NE1/4 NW1/4	"	"	4.78	" "	1888
"	14	NW1/4 NW1/4	"	"	9.75	" "	1888
"	14	SW1/4 NW1/4	"	"	39.12	" "	1888
"	14	SE1/4 NW1/4	"	"	39.04	" "	1888
"	14	NW1/4 SW1/4	"	"	20.09	" "	1888
"	14	NE1/4 SW1/4	"	"	38.02	" "	1888
"	14	SE1/4 SW1/4	"	"	3.92	" "	1888
"	14	NE1/4 SE1/4	"	"	5.88	" "	1888
"	14	NW1/4 SE1/4	"	"	36.16	" "	1888
"	14	SW1/4 SE1/4	"	"	23.16	" "	1888
"	14	SE1/4 SE1/4	"	"	36.63	" "	1888
"	15	NE1/4 NE1/4	"	"	24.09	" "	1888
"	15	NW1/4 NE1/4	"	"	32.88	" "	1888
"	15	SW1/4 NE1/4	"	"	12.09	" "	1888
"	15	SE1/4 NE1/4	"	"	32.01	" "	1888
"	15	NE1/4 SE1/4	"	"	1.61	" "	1888
"	15	NE1/4 NW1/4	"	"	30.08	" "	1888
"	15	NW1/4 NW1/4	"	"	15.32	" "	1896
"	15	SE1/4 NW1/4	"	"	.30	" "	1896
"	23	NE1/4 NE1/4	"	"	5.18	" "	1896
TOTAL ACREAGE THIS SHEET = 424.01							
TOTAL ACREAGE SHEETS 26 AND 27 – PETERSON DITCH = 491.94							

STATE ENGINEER'S OFFICE
'93 JUN -3 P1:16

FILED
JUN 3 1993
STATE ENGINEER'S OFFICE

NO.	BY	DATE	DESCRIPTION	CHK'D	APP'D
			REVISIONS		

DRAWN BY PJB
APPROVED BY
JOB NO. 2053.001
DATE 8-21-91

MAP TO ACCOMPANY
PROOF OF APPROPRIATION
FOR IRRIGATION, STOCKWATERING, AND DOMESTIC
BY **PETAN COMPANY OF NEVADA, INC.**
FROM SOUTH FORK OWYHEE RIVER AND TRIBUTARIES
IN ELKO COUNTY

CHILTON Engineering and Surveying, LTD
421 Court Street
(702) 738-2121 Elko, Nevada 89801

W90036 27/60

05910