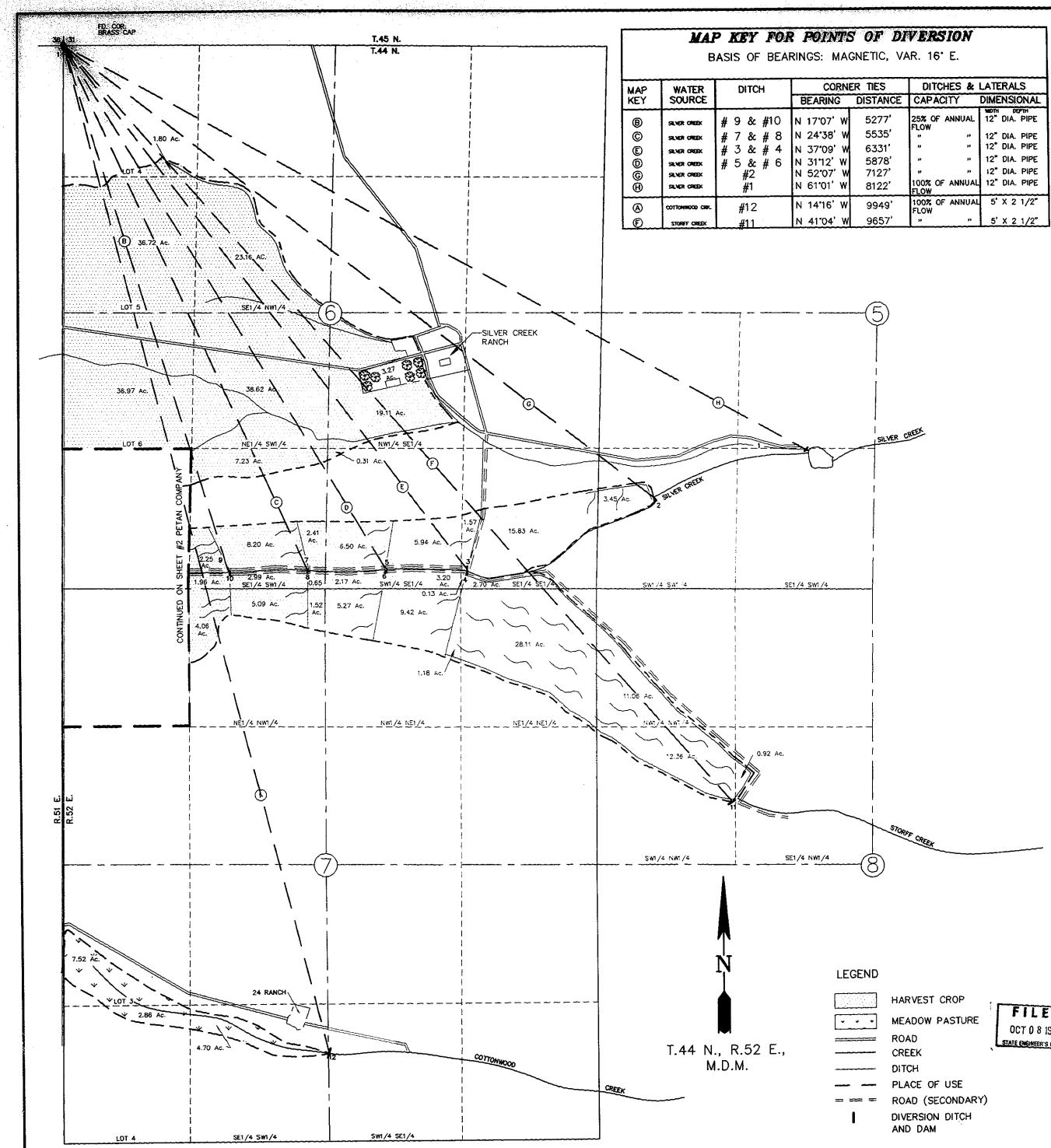

MAP KEY FOR POINTS OF DIVERSION

BASIS OF BEARINGS: MAGNETIC, VAR. 16° E.

MAP KEY	WATER SOURCE	DITCH	CORNER TIES BEARING	CORNER TIES DISTANCE	DITCHES & LATERALS CAPACITY	DITCHES & LATERALS DIMENSIONAL (WIDTH DEPTH)
Ⓑ	SILVER CREEK	# 9 & #10	N 17°07' W	5277'	25% OF ANNUAL FLOW	12" DIA. PIPE
Ⓒ	SILVER CREEK	# 7 & # 8	N 24°38' W	5535'	" "	12" DIA. PIPE
Ⓔ	SILVER CREEK	# 3 & # 4	N 37°09' W	6331'	" "	12" DIA. PIPE
Ⓓ	SILVER CREEK	# 5 & # 6	N 31°12' W	5878'	" "	12" DIA. PIPE
Ⓖ	SILVER CREEK	#2	N 52°07' W	7127'	" "	12" DIA. PIPE
Ⓗ	SILVER CREEK	#1	N 61°01' W	8122'	100% OF ANNUAL FLOW	12" DIA. PIPE
Ⓐ	COTTONWOOD CRK.	#12	N 14°16' W	9949'	100% OF ANNUAL FLOW	5' X 2 1/2"
Ⓕ	STORFF CREEK	#11	N 41°04' W	9657'	" "	5' X 2 1/2"

DITCH	SECTION	SUBDIVISION	TOWNSHIP	RANGE	CULTIVATED ACRES	DESCRIPTION OF CULTURE	DATE OF FIRST CULTURE
SILVER CREEK							
1	6	NW1/4 SE1/4	44N	52E	3.27	ORCHARD	1871
1	6	NW1/4 SE1/4	"	"	19.11	HARVEST CROP	1871
1	6	SE1/4 NW1/4	"	"	23.16	" "	1869
1	6	LOT 4	"	"	1.80	" "	1869
1	6	LOT 5	44	52	36.72	" "	1869
1	6	LOT 6	"	"	36.97	" "	1869
1	6	NE1/4 SW1/4	"	"	38.62	" "	1871
1	6	SE1/4 SW1/4	"	"	7.23	" "	1871
1	6	SW1/4 SE1/4	"	"	0.31	" "	1871
2	6	SE1/4 SE1/4	"	"	15.83	" "	1871
2	5	SW1/4 SW1/4	"	"	3.45	" "	1871
3	6	SW1/4 SE1/4	44	52	5.94	" "	1871
3	6	SE1/4 SE1/4	"	"	1.57	" "	1871
4	6	SE1/4 SE1/4	"	"	0.13	" "	1871
4	6	SW1/4 SE1/4	"	"	3.20	" "	1871
4	7	NW1/4 NE1/4	"	"	9.42	" "	1871
5	6	SE1/4 SW1/4	"	"	2.41	" "	1871
5	6	SW1/4 SE1/4	"	"	6.50	" "	1871
6	6	SW1/4 SE1/4	"	"	2.17	" "	1871
6	7	NW1/4 NE1/4	"	"	5.27	" "	1871
6	7	NE1/4 NW1/4	"	"	1.52	" "	1871
6	6	SE1/4 SW1/4	"	"	0.65	" "	1871
7	6	SE1/4 SW1/4	"	"	8.20	" "	1871
8	6	SE1/4 SW1/4	"	"	2.99	" "	1871
8	7	NE1/4 NW1/4	"	"	5.09	" "	1871
9	6	SE1/4 SW1/4	"	"	2.25	" "	1871
10	6	SE1/4 SW1/4	"	"	1.96	" "	1871
10	7	NE1/4 NW1/4	"	"	4.06	" "	1871
SILVER CREEK TOTAL ACREAGE = 249.80							
STORFF CREEK							
11	8	SE1/4 NW1/4	44N	52E	0.92	HARVEST CROP	1872
11	8	SW1/4 NW1/4	"	"	12.36	" "	1872
11	8	NW1/4 NW1/4	"	"	11.06	" "	1872
11	7	NE1/4 NE1/4	"	"	28.11	" "	1872
11	7	NW1/4 NE1/4	"	"	1.18	" "	1872
11	6	SE1/4 SE1/4	"	"	2.70	" "	1872
STORFF CREEK TOTAL ACREAGE = 56.33							
COTTONWOOD CREEK							
12	7	LOT 3	44N	52E	7.52	MEADOW PASTURE	1873
12	7	LOT 4	"	"	2.86	" "	1873
12	7	SE1/4 SW1/4	"	"	4.70	" "	1873
COTTONWOOD CREEK TOTAL ACREAGE = 15.08							

STATE OF NEVADA

ss.

COUNTY OF ELKO

I William A. Nisbet, being first duly sworn, depose and say that these maps, consisting of three sheets, have been correctly drawn to the designated scale from a field survey made under my supervision and direction, completed on the 29th day of May, 1992, and from information shown on pertinent quadrangle maps published by the U.S. Geological Survey and from aerial photography, that it truly and correctly represents the proposed location and extent of the works used to divert water from SURFACE SOURCES in ELKO COUNTY by PETER JACKSON, for IRRIGATION, STOCKWATERING, and DOMESTIC purposes. That the proposed points of diversion, the approximate location and names of all other works or streams which are crossed by, or connected with the said works, are fully and correctly designated thereon.

William A. Nisbet

STATE WATER RIGHT SURVEYOR NO. 448

PROFESSIONAL LAND SURVEYOR - STATE OF NEVADA
WILLIAM A. NISBET
No. 3805

Subscribed and sworn to before me this 8th day of Oct. 1993

Lois S. Edwards

NOTARY PUBLIC in and for ELKO COUNTY, NEVADA
My commission expires July 12, 1994.

LOIS S. EDWARDS
NOTARY PUBLIC - NEVADA
CARSON CITY
My Appt. Expires Jan. 8, 1996

FILED
OCT 08 1993
STATE ENGINEER'S OFFICE

0 500 1000 1500
SCALE: 1"=500'

NO.	BY	DATE	DESCRIPTION	CHKD	APPD
			REVISIONS		

DRAWN BY DJF
APPROVED BY
JOB NO. 2053.001
DATE 7-20-92

MAP TO ACCOMPANY
PROOF OF APPROPRIATION
FOR IRRIGATION, STOCKWATERING, AND DOMESTIC
BY **PETER JACKSON**
FROM SILVER CREEK, STORFF CREEK
COTTONWOOD CREEK AND TRIBUTARIES
IN ELKO COUNTY

CHILTON Engineering and Surveying, LTD
421 Court Street
(702) 738-2121 Elko, Nevada 89801

W90036 1/3

93 OCT -8 AM 9:52

05898 05897 0589

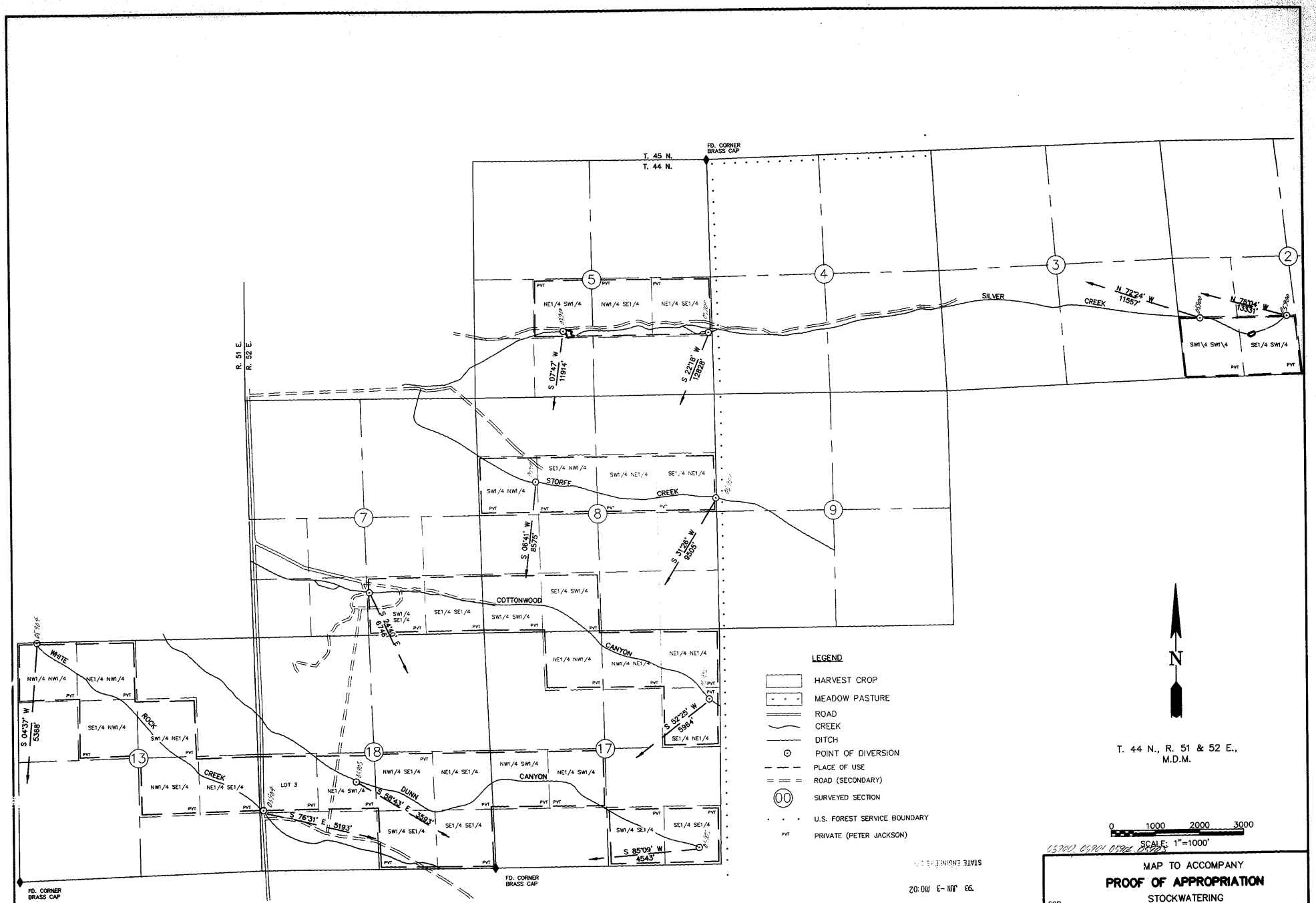

05900, 05901, 05902, 05903

MAP TO ACCOMPANY

PROOF OF APPROPRIATION

STOCKWATERING

FOR **PETER JACKSON**

BY

FROM WHITE ROCK CREEK, DUNN CANYON, COTTONWOOD CANYON, STORFF CREEK, AND SILVER CREEK

IN ELKO COUNTY

FILED
JUN 03 1993
STATE ENGINEER'S OFFICE

'93 JUN -3 A10:02
STATE ENGINEER'S OFFICE

NO.	BY	DATE	DESCRIPTION	CHK'D	APP'D

REVISIONS

DRAWN BY DJF | APPROVED BY | JOB NO. 2053.001 | DATE 8-4-92

CHILTON Engineering and Surveying, LTD
421 Court Street
(702) 738-2121 Elko, Nevada 89801

W90036 3/3

05904 05903 05902 05901 05900

DITCH	SECTION	SUBDIVISION	TOWNSHIP	RANGE	CULTIVATED ACRES	DESCRIPTION OF CULTURE	DATE OF FIRST CULTURE
1 AND 2	18	NE1/4 SW1/4	44 N	52 E	0.78	HARVEST CROP	1872
1 AND 2	18	SE1/4 NW1/4	44 N	52 E	17.59	HARVEST CROP	1872
1 AND 2	18	NE1/4 NW1/4	44 N	52 E	5.91	HARVEST CROP	1872
1 AND 2	18	LOT 1	44 N	52 E	36.96	HARVEST CROP	1872
1 AND 2	18	LOT 2	44 N	52 E	24.95	HARVEST CROP	1872
1 AND 2	13	SE1/4 NE1/4	44 N	51 E	8.05	HARVEST CROP	1872
1 AND 2	13	NE1/4 NE1/4	44 N	51 E	35.47	HARVEST CROP	1872
1 AND 2	13	NW1/4 NE1/4	44 N	51 E	19.12	HARVEST CROP	1872
1 AND 2	13	SW1/4 NE1/4	44 N	51 E	0.31	HARVEST CROP	1872
WHITE ROCK AND DUNN CANYON TOTAL ACREAGE = 149.14							

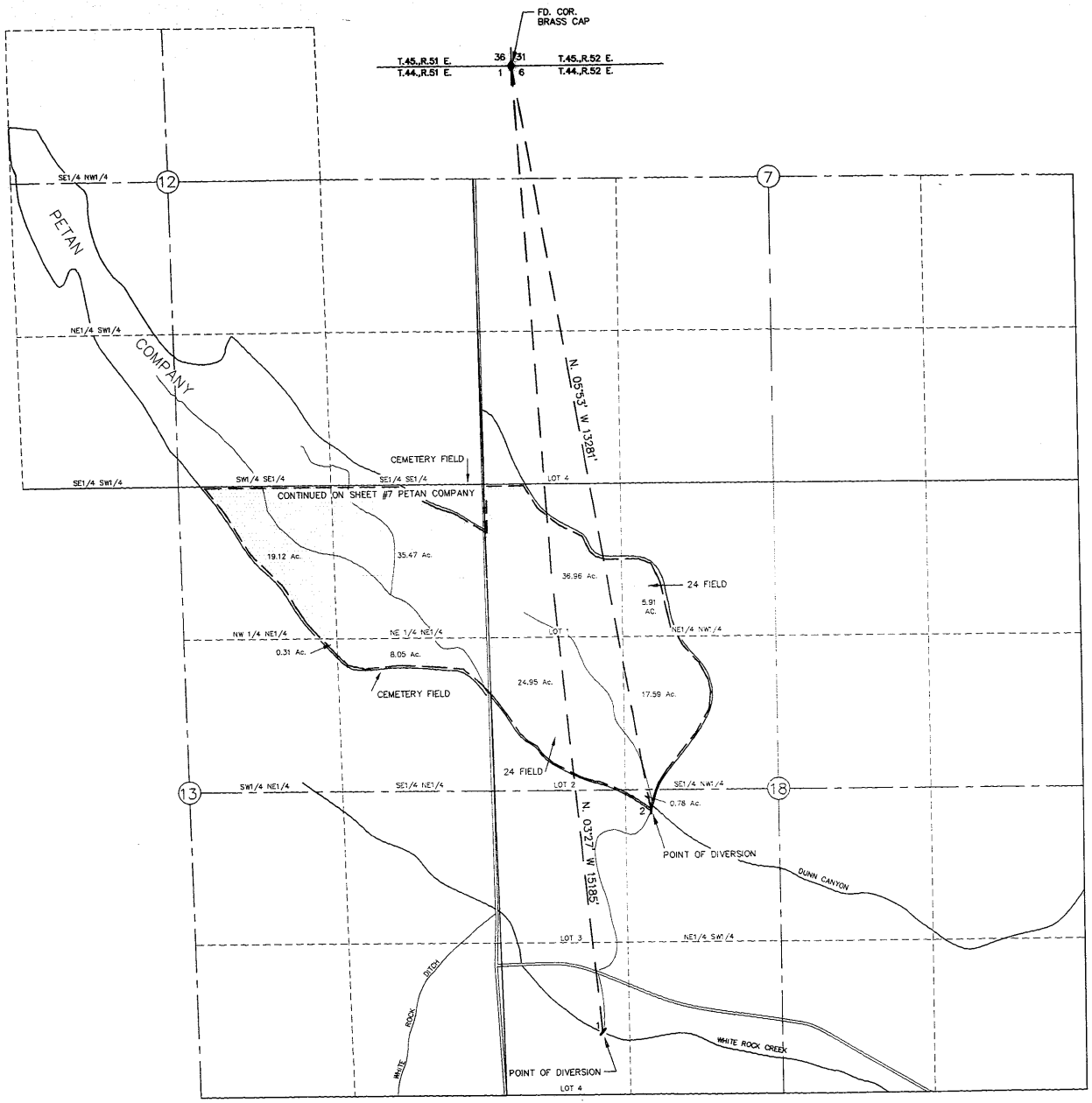

N

T. 44 N., R. 51 & 52 E.
M.D.M.

BASIS OF BEARING: MAGNETIC VAR 16° E.

LEGEND

- HARVEST CROP
- MEADOW PASTURE
- ROAD
- CREEK
- DITCH
- DIVERSION DITCH AND DAM
- PLACE OF USE
- (00) SURVEYED SECTION

0 500 1000 1500
SCALE: 1"=500'

FILED
OCT 0 8 1993
STATE ENGINEER'S OFFICE

'93 JUN -3 A10:01
STATE ENGINEER'S OFF.

NO.	BY	DATE	DESCRIPTION	CHK'D	APP'D

REVISIONS

DRAWN BY D.J.F. APPROVED BY
JOB NO. 2053.001 DATE 7-20-92

MAP TO ACCOMPANY
PROOF OF APPROPRIATION
FOR IRRIGATION, STOCKWATERING, AND DOMESTIC
BY **PETER JACKSON**
FROM **WHITE ROCK CREEK AND DUNN CANYON**
IN ELKO COUNTY

CHILTON Engineering and Surveying, LTD
421 Court Street
(702) 738-2121 Elko, Nevada 89801

W90036 2/3

05899