STATE OF NEVADA

COUNTY OF ELKO

I William A. Nisbet, being first duly sworn, depose and say that this map, consisting of one sheet, has been correctly drawn to the designated scale from a field survey made under by supervision and direction, completed on the 15th day of October, 1992 and from information shown on pertinent quadrangle maps published by the U.S. Geological Survey, from Bureau of Land Management, Nevada Protraction Diagram No. 134, of T.46 N. and 47 N., R.53, 54, and 54 1/2 E., and from aerial photography; that it truly and correctly represents the location and extent of the works used to divert water from SURFACE SOURCES in ELKO COUNTY by WILLIAM I. AND MARGARET TINDALL, husband and wife, for IRRIGATION, STOCKWATERING, AND DOMESTIC. That the points of diversion, the approximate location and names of all the works of streams which are crossed by, or connected with the said works, are correctly designated thereon.

William A. Nisbet

STATE WATER RIGHT SURVEYOR NO. 448

Subscribed and sworn to before me this 13 day of November 1992.

NOTARY PUBLIC in and for ELKO COUNTY, NEVADA

CULTURAL MAP TABULATION							
DITCH	SECTION	SUB-DIVISION	TOWN-SHIP	RANGE	CULTIVATED ACREAGE	DESCRIPTION OF CULTURE	DATE OF FIRST CULTURE
MERRITT CREEK AND TRIBUTARIES							
1	34	NW NE	47N	54E	4.11	MEADOW	1904
1	27	SW SE	47N	54E	12.34	MEADOW	1904
1	27	SW SE	47N	54E	0.02	MEADOW	1904
1	27	NW SE	47N	54E	0.67	MEADOW	1904
1	27	NW SE	47N	54E	1.17	MEADOW	1904
TOTAL 18.31							

SAGEHEN CREEK							
1	34	SE NE	47N	54E	1.58	MEADOW	1904
TOTAL 1.58							

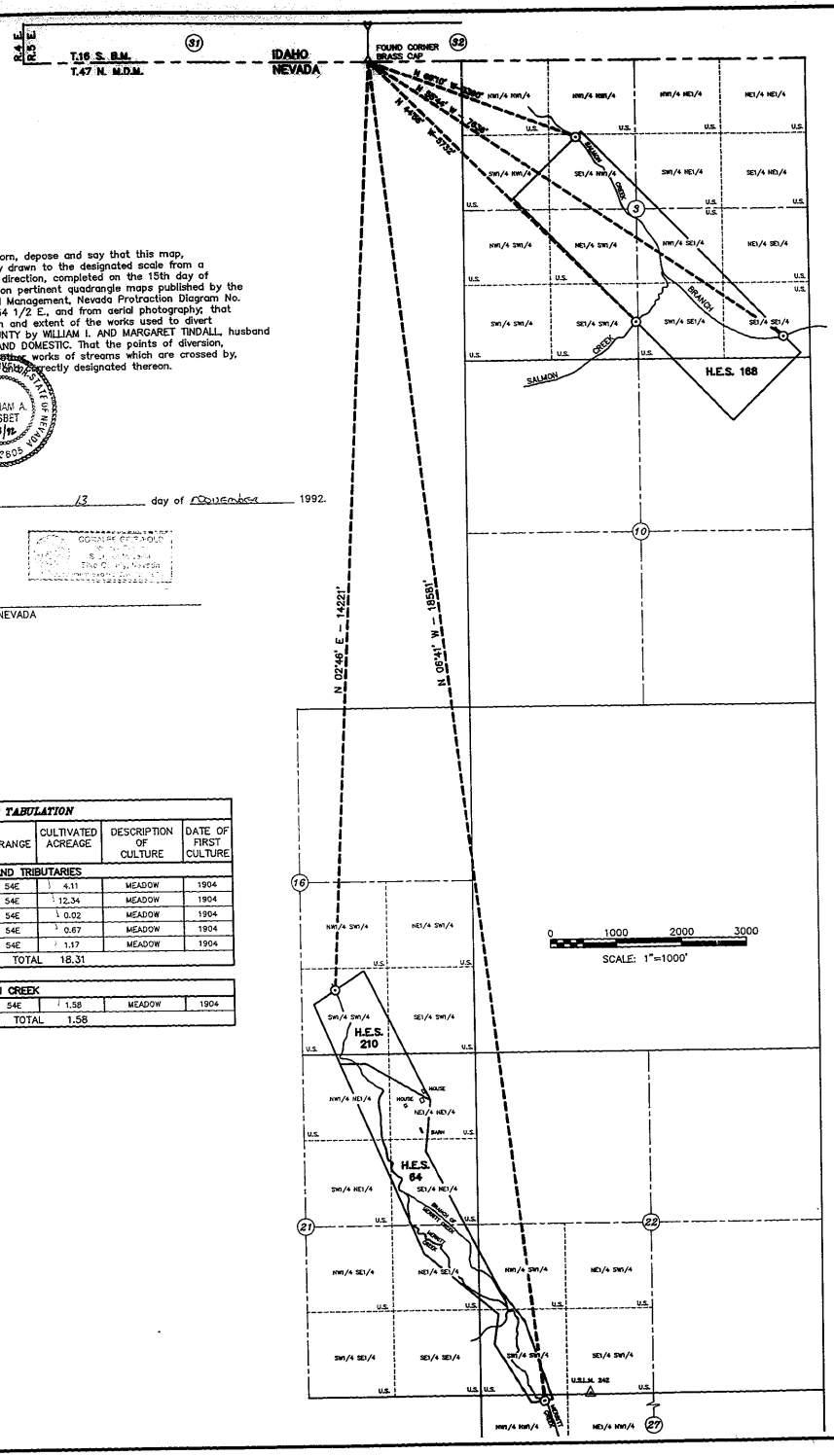

LEGEND

U.S.	UNITED STATES GOVERNMENT (FOREST SERVICE)
	BOUNDARY OF PRIVATE PROPERTY
	POINT OF DIVERSION
	SPRING
	PLACE OF USE
	CREEKS OR RIVERS
	DITCH
	ROAD
	WILLOWS
	MEADOW
	PASTURE

N

T.47 N., R.54 E.
M.D.M.
UNSURVEYED

BASIS OF BEARING: MAGNETIC VAR. 16° E.

ALL POINTS OF DIVERSION ARE TIED TO THE SW CORNER OF SECTION 32, T.16 S., R.5 E., BM.

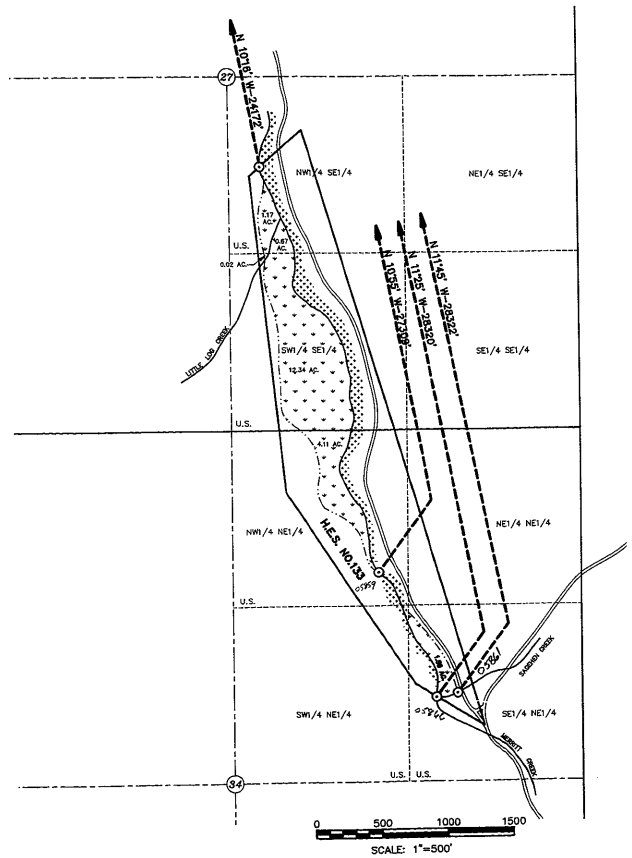

FILED
NOV 17 1992
STATE ENGINEER'S OFFICE

NO.	BY	DATE	DESCRIPTION	CHECKED	APPD
REVISIONS					

DRAWN BY PJB | APPROVED BY WAN
JOB NO. 2062.001 | DATE OCTOBER 1992

MAP TO ACCOMPANY
PROOF OF APPROPRIATION
FOR IRRIGATION, STOCKWATERING AND DOMESTIC
BY **WILLIAM I. AND MARGARET TINDALL**
FROM MERRITT CREEK, SALMON CREEK, SAGEHEN CREEK AND TRIBUTARIES
IN ELKO COUNTY

CHILTON Engineering and Surveying, LTD
421 Court Street
(702) 738-2121 Elko, Nevada 89801

W92062 | 1/1

05865 05866 05861 05859

CULTURAL MAP TABULATION

DITCH	SECTION	SUB-DIVISION	TOWN-SHIP	RANGE	CULTIVATED ACREAGE	DESCRIPTION OF CULTURE	DATE OF FIRST CULTURE
			SHEEP CREEK				
1	9	SW NW	47N	54E	✓ 0.19	PASTURE	1903
1	9	NW NW	47N	54E	✓ 7.64	PASTURE	1903
1	4	SW SW	47N	54E	✓ 9.35	PASTURE	1903
1	4	NW SW	47N	54E	✓ 4.53	PASTURE	1903
1	4	NE SW	47N	54E	✓ 4.00	PASTURE	1903
1	4	SE SW	47N	54E	✓ 0.18	PASTURE	1903
				TOTAL	25.89		

			DEER GULCH				
1	4	SW SW	47N	54E	✓ 8.73	PASTURE	1903
1	4	NW SW	47N	54E	✓ 3.89	PASTURE	1903
				TOTAL	12.62		

STATE OF NEVADA }
COUNTY OF ELKO } SS.

I William A. Nisbet, being first duly sworn, depose and say that this map, consisting of two sheets, has been correctly drawn to the designated scale from a field survey made under my supervision and direction, completed on the 15th day of October, 1992 and from information shown on pertinent quadrangle maps published by the U.S. Geological Survey, from Bureau of Land Management, Nevada Protraction Diagram No. 134, of T.46 and 47 N., R.53, 54, and 54 1/2 E., and from aerial photography; that it truly and correctly represents the location and extent of the works used to divert water from SURFACE SOURCES in ELKO COUNTY by THEODORE ROBERT and LILLIAN TINDALL, husband and wife, for IRRIGATION, STOCKWATERING, AND DOMESTIC. That the points of diversion, the approximate location and names of all other works or streams which are crossed by, or connected with the said works, are fully and correctly designated thereon.

PROFESSIONAL LAND SURVEYOR - STATE OF NEVADA
WILLIAM A. NISBET
11/13/92
NO. 3805

William A. Nisbet

STATE WATER RIGHT SURVEYOR NO. 448

Subscribed and sworn to before me this 13 day of November 1992.

CORNLEE GRISWOLD
Notary Public
State of Nevada
Elko County, Nevada
My appointment expires July 12, 1994.

Cornlee Griswold

NOTARY PUBLIC in and for ELKO COUNTY, NEVADA

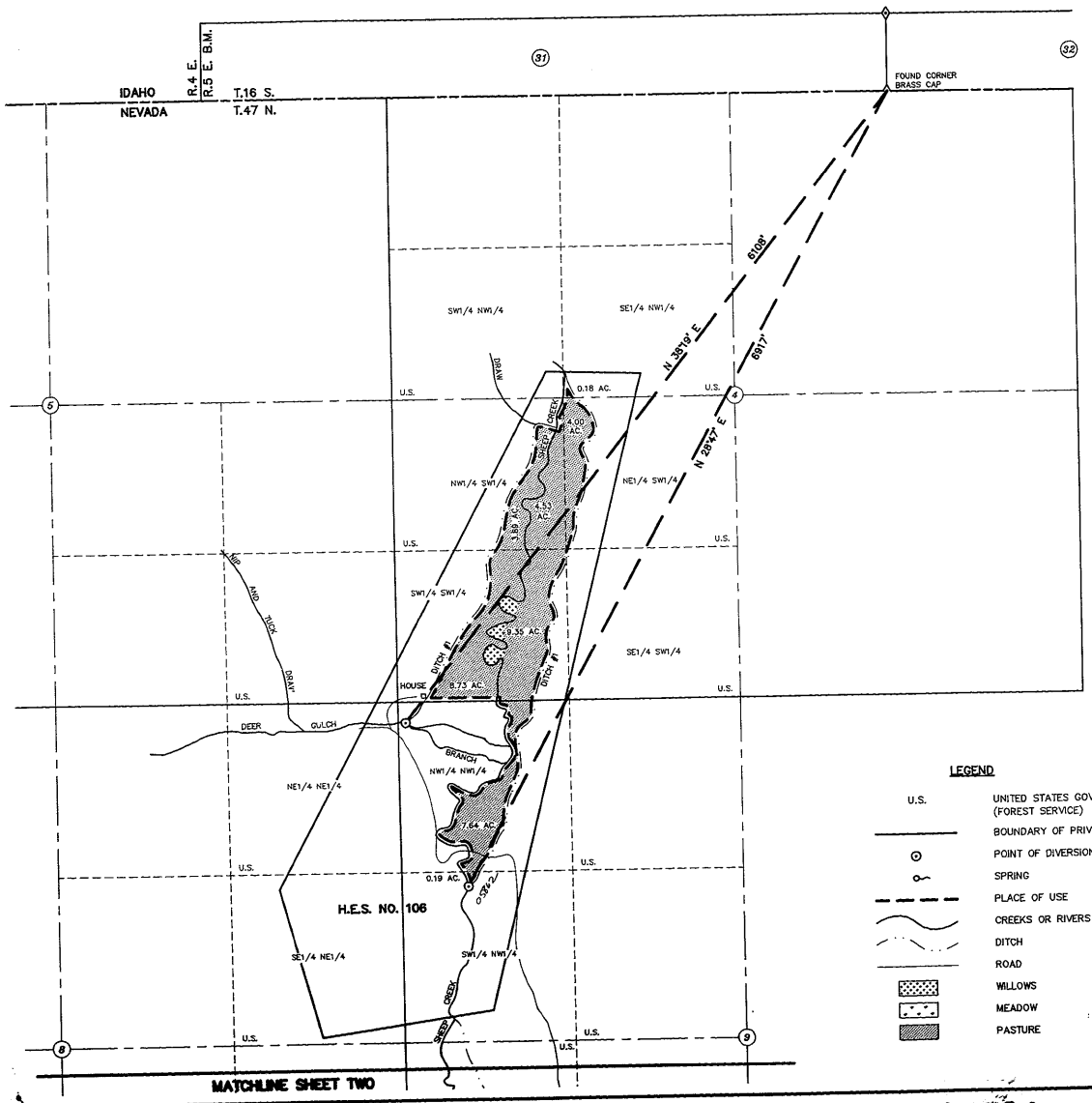

N

T.47 N., R.54 E.
M.D.M.
UNSURVEYED

BASIS OF BEARING: MAGNETIC VAR. 16° E.

LEGEND

U.S.	UNITED STATES GOVERNMENT (FOREST SERVICE)
	BOUNDARY OF PRIVATE PROPERTY
	POINT OF DIVERSION
	SPRING
	PLACE OF USE
	CREEKS OR RIVERS
	DITCH
	ROAD
	WILLOWS
	MEADOW
	PASTURE

0 500 1000 1500
SCALE: 1"=500'

FILED
JUL 13 1993
STATE ENGINEER'S OFFICE

NO.	BY	DATE	DESCRIPTION	CHECK	APV'D
			REVISIONS		

DRAWN BY PJB | APPROVED BY | JOB NO. 2062.001 | DATE OCTOBER 1992

MAP TO ACCOMPANY
PROOF OF APPROPRIATION
FOR IRRIGATION, STOCKWATERING AND DOMESTIC
BY THEODORE ROBERT AND LILLIAN TINDALL
FROM SHEEP CREEK, DEER GULCH, AND TRIBUTARIES
IN ELKO COUNTY

CHILTON Engineering and Surveying, LTD
421 Court Street
(702) 738-2121 Elko, Nevada 89801

W92055 1/2

05860 05868 05867 05864 05863 05862 05859

CULTURAL MAP TABULATION

DITCH	SECTION	SUB-DIVISION	TOWN-SHIP	RANGE	CULTIVATED ACREAGE	DESCRIPTION OF CULTURE	DATE OF FIRST CULTURE
MERRITT CREEK							
1	16	NW SE	47N	54E	2.83	MEADOW	1901
1	16	NE SW	47N	54E	10.21	MEADOW	1901
1	16	SE NW	47N	54E	10.32	MEADOW	1901
1	16	SW NW	47N	54E	34.50	MEADOW	1901
1	16	NW NW	47N	54E	13.79	MEADOW	1901
1	17	SE NE	47N	54E	12.66	MEADOW	1901
1	17	NE NE	47N	54E	16.21	MEADOW	1901
2	16	NW SE	47N	54E	2.76	MEADOW	1902
2	16	NE SW	47N	54E	2.31	MEADOW	1902
2	16	SE NW	47N	54E	14.61	MEADOW	1902
2	16	SW NW	47N	54E	0.61	MEADOW	1902
2	16	NE NW	47N	54E	0.21	MEADOW	1902
2	16	NW NW	47N	54E	15.05	MEADOW	1902
2	8	SE SE	47N	54E	3.85	MEADOW	1902
2	17	NE NE	47N	54E	0.40	MEADOW	1902
2	9	SW SW	47N	54E	18.31	MEADOW	1902
2	9	NW SW	47N	54E	12.27	MEADOW	1902
				TOTAL	170.90		

MERRITT CREEK, WILLIS CREEK and/or RAIN CREEK

DITCH NO. 1 from MERRITT CREEK and/or THE WILLIS DITCH from WILLIS CREEK and/or RAIN CREEK

DITCH #1 from MERRITT CREEK	17	NW NE	47N	54E	0.08	MEADOW	1901
	17	SW NE	47N	54E	0.14	MEADOW	1901
WILLIS DITCH from WILLIS CREEK and/or RAIN CREEK	17	SE NE	47N	54E	1.99	MEADOW	1901
	17	NE NE	47N	54E	12.59	MEADOW	1901
	8	SE SE	47N	54E	2.70	MEADOW	1901
				TOTAL	17.50		

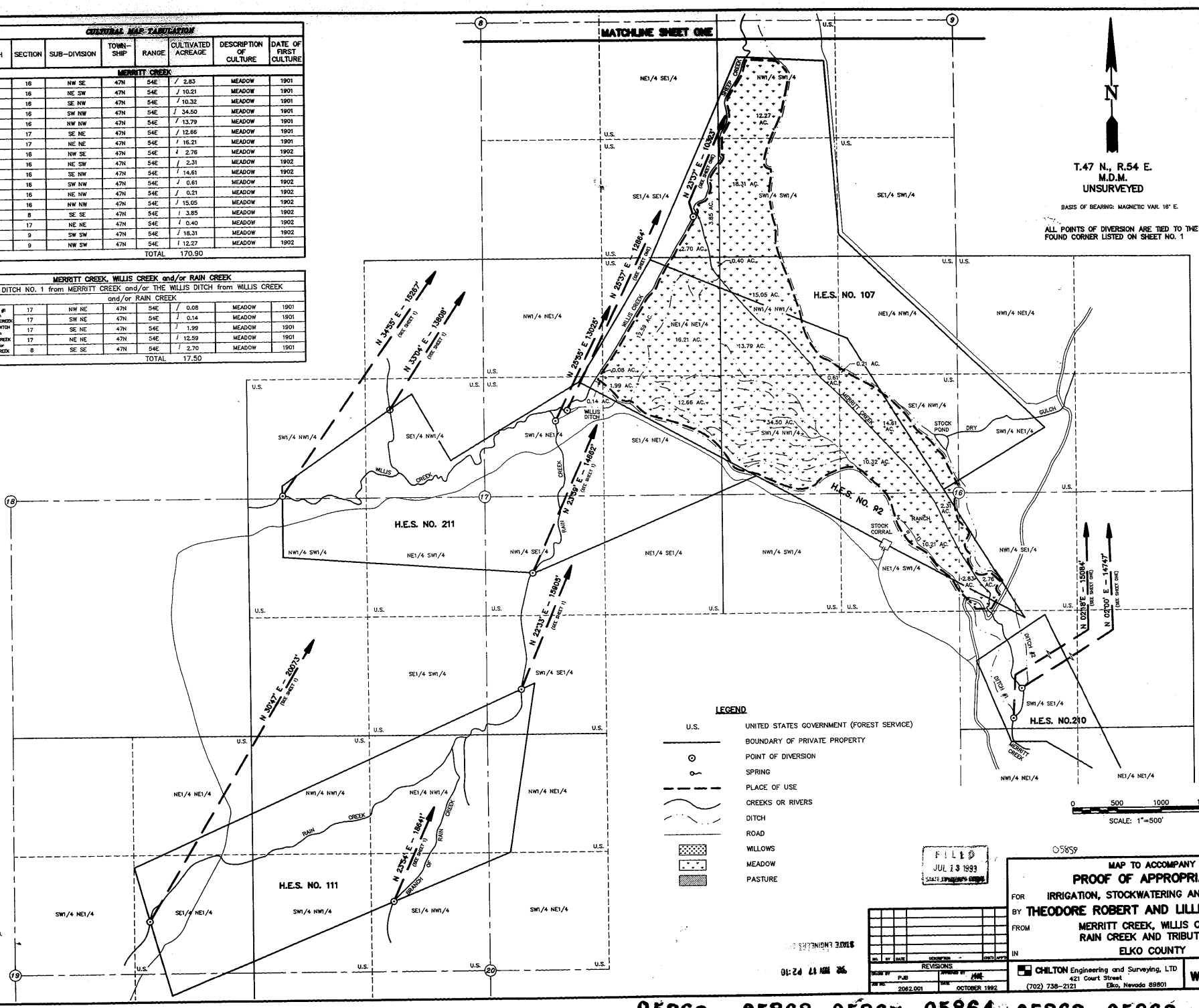

FILED JUL 13 1993 STATE ENGINEER'S OFFICE

05859

MAP TO ACCOMPANY
PROOF OF APPROPRIATION
FOR IRRIGATION, STOCKWATERING AND DOMESTIC
BY THEODORE ROBERT AND LILLIAN TINDALL
FROM MERRITT CREEK, WILLIS CREEK, RAIN CREEK AND TRIBUTARIES
IN ELKO COUNTY

NO.	BY	DATE	DESCRIPTION	CHKD	APP'D
			REVISIONS		

DRAWN BY PJB | APPROVED BY MAE
JOB NO. 2062.001 | DATE OCTOBER 1992

CHILTON Engineering and Surveying, LTD
421 Court Street
(702) 738-2121 Elko, Nevada 89801

W92055 2/2

05860 05868 05867 05864 05863 05862 05859