CULTURAL MAP TABULATION

ACRES	SUBDIVISION	TWNSHP	RANGE	CULTURE		
12.0	SEC26 NW SE	44 N	57E	WILD HAY		
13.3	SEC26 SW SE	44 N	57E	"		
32.1	SEC35 NW NE	44 N	57E	"		
20.2	SEC 35 NE NW	44 N	57 E	"		
34.6	SEC 35 SE NW	44 N	57 E	"		
29.1	SEC 35 SW NE	44 N	57 E	"		
37.7	SEC 35 NE SW	44 N	57 E	"		
17.7	SEC 35 NW SE	44 N	57E	"		
13.6	SEC 35 SW SE	44 N	57E	"		
40.0	SEC 35 SE SW	44 N	57E	"		
17.2	SEC 35 SW SW	44 N	57E	"		
19.3	SEC 34 SE NE	44 N	57E	"		
33.6	SEC 34 NE SE	44 N	57E	"		
20.0	SEC 34 SE SE	44 N	57E	"		

SEE TABLE BELOW

SURVEYOR'S STATEMENT

I, PHILIP C. HULSE, BEING FIRST DULY SWORN, DEPOSE AND SAY THAT THIS MAP CONSISTING OF ONE SHEET HAS BEEN CORRECTLY DRAWN TO THE DESIGNATED SCALE FROM FIELD NOTES OF A SURVEY MADE UNDER MY DIRECT SUPERVISION BETWEEN JUL 31 AND AUG 15 1991, THAT IT TRULY AND CORRECTLY REPRESENTS THE LOCATION AND EXTENT OF THE WORKS USED TO DIVERT WATER FROM RIVERS AND STREAMS IN ELKO COUNTY NEVADA BY ROBERT PRUNTY FOR IRRIGATION UNDER APPLICATION NO. _____, THAT THE POINT OF DIVERSION, THE LOCATION AND SIZES OF THE DIVERTING CHANNELS, LOCATION AND DESCRIPTION OF ALL MEASURING DEVICES, THE LOCATION AND EXTENT OF LAND OWNED OR CONTROLLED BY THE APPLICANT UPON WHICH WATER IS APPLIED FOR UNDER APPLICATION NO. _____ IS USED TOGETHER WITH THE AREA AND KIND OF CULTURE IN EACH 40 ACRE SUBDIVISION, AND THE LOCATION AND NAMES OF ALL OTHER WORKS OR STREAMS WHICH ARE CROSSED BY OR CONNECTED WITH SAID WORKS ARE FULLY AND CORRECTLY DESIGNATED THEREON.

PHILIP C. HULSE, P.E., P.L.S.
STATE WATER RIGHT SURVEYOR

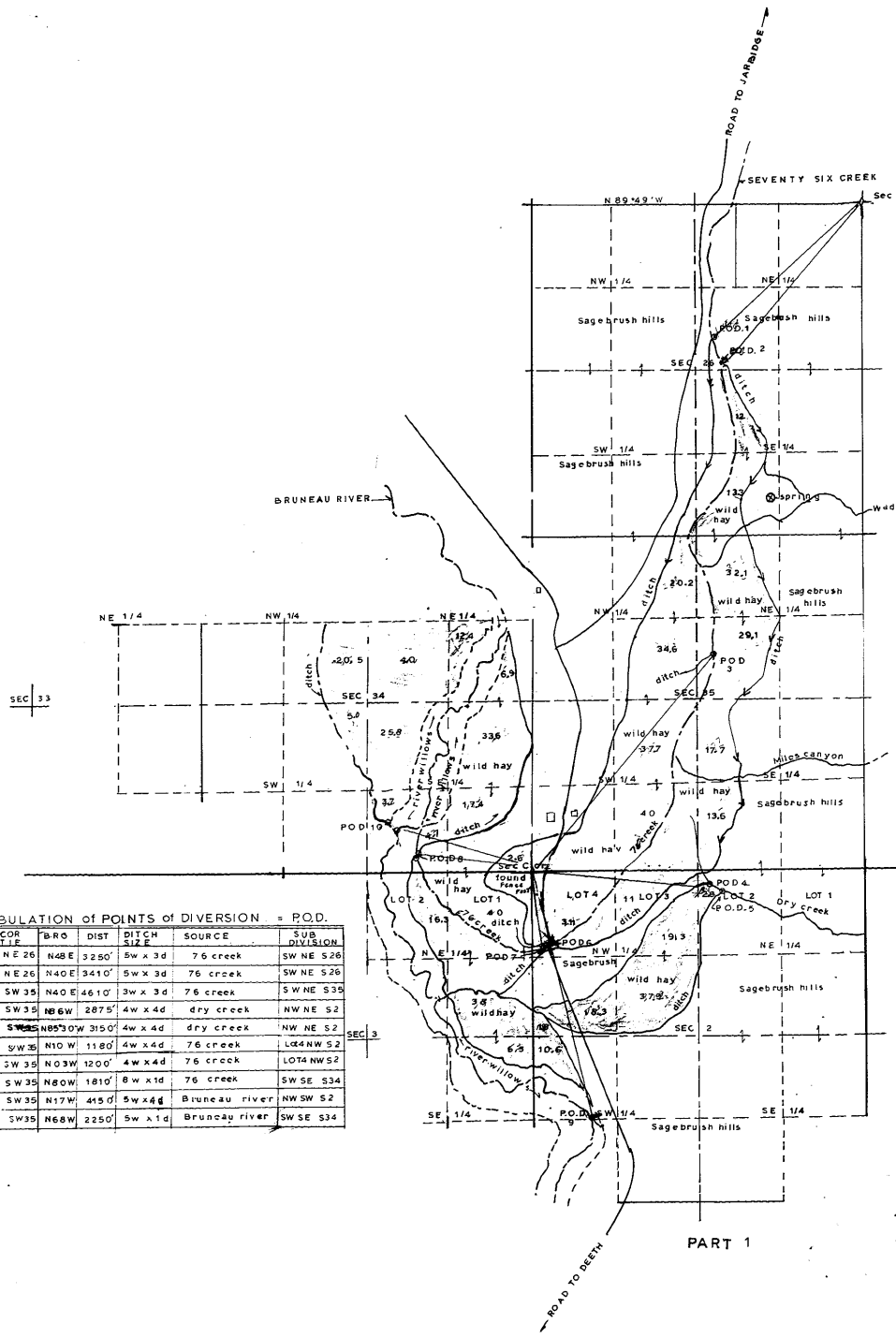

LEGEND

P.O.D = Point of diversion

TABULATION of POINTS of DIVERSION = P.O.D.

POD	COR TIE	BRG	DIST	DITCH SIZE	SOURCE	SUB DIVISION
1	NE 26	N48E	3250'	5w x 3d	76 creek	SW NE S26
2	NE 26	N40E	3410'	5w x 3d	76 creek	SW NE S26
3	SW 35	N40E	4610'	3w x 3d	76 creek	SW NE S35
4	SW 35	N86W	2875'	4w x 4d	dry creek	NW NE S2
5	SW 35	N85°30'W	3150'	4w x 4d	dry creek	NW NE S2
6	SW 35	N10W	1180'	4w x 4d	76 creek	LOT4 NW S2
7	SW 35	N03W	1200'	4w x 4d	76 creek	LOT4 NW S2
8	SW 35	N80W	1810'	8w x 1d	76 creek	SW SE S34
9	SW 35	N17W	415.0'	5w x 4d	Bruneau river	NW SW S2
10	SW 35	N68W	2250'	5w x 1d	Bruneau river	SW SE S34

CULTURAL MAP TABULATION (Cont.)

ACRES	SUBDIVISION	TOWNSHIP	RANGE	CULTURE
8.4	SEC 34 SW SE	44 N	57E	WILD HAY
40.0	SEC 34 SW NE	44 N	57E	"
20.5	SEC 34 SE NW	44 N	57E	"
25.8	SEC 34 NW SE	44 N	57E	"
5.0	SEC 34 NE SW	44 N	57E	"
2.8	SEC 2 LOT 2 NE	43 N	57 E	"
30.3	SEC 2 LOT 3 NW	43 N	57 E	"
31.0	SEC 2 LOT 4 NW	43 N	57 E	"
37.9	SEC 2 SE NW	43 N	57E	"
20.1	SEC 2 SW NW	43 N	57E	"
10.7	SEC 2 NW SW	43 N	57E	"
38.0	SEC 3 SE NE	43 N	57E	"
6.3	SEC 3 NE SE	43 N	57E	"
40.0	SEC 3 LOT 1 NE	43 N	57E	"
16.3	SEC 3 LOT 2 NE	43 N	57E	N

673.5 TOTAL

ACKNOWLEDGMENT

STATE of NEVADA
COUNTY of ELKO } SS

Subscribed and sworn to before Me this 2 day of AUGUST, 1991, Notary Public in and for Elko County, Nevada

SIGNED: Kathleen Brunder
NOTARY PUBLIC

My commission expires June 9, 1994

SCALE 1" = 1000 feet

0 1000 2000 3000 4000

05415

MAP TO ACCOMPANY
PROOF OF BENEFICAL USE

FOR IRRIGATION
FROM RIVERS AND STREAMS
BY ROBERT PRUNTY
ELKO COUNTY, NEVADA

PHILIP C. HULSE, P.E., P.L.S.

FILED
STATE ENGINEER'S OFFICE

05415

CULTURAL MAP TABULATION

ACRES	SUBDIVISION	TWNSHP	RANGE	CULTURE		
				WILD HAY		
				"		
18.7 ✓	SEC 36 NE SE	43 N	57 E	"		
40.	SEC 6 [redacted] NW	42 N	58 E	"		
27.3 ✓	SEC 36 NE SW	43 N	57 E	"		
3.8 ✓	SEC 36 SE SW	43 N	57 E	"		
4.1 ✓	SEC 31 NW SW	43 N	58 E	"		
33.3 ✓	SEC 31 SW SW	43 N	58 E	"		

127.2 acres TOTAL

N

BASIS OF BEARING
NORTH LINE SECTION 36
N89°56 E
TOWNSHIP PLAT

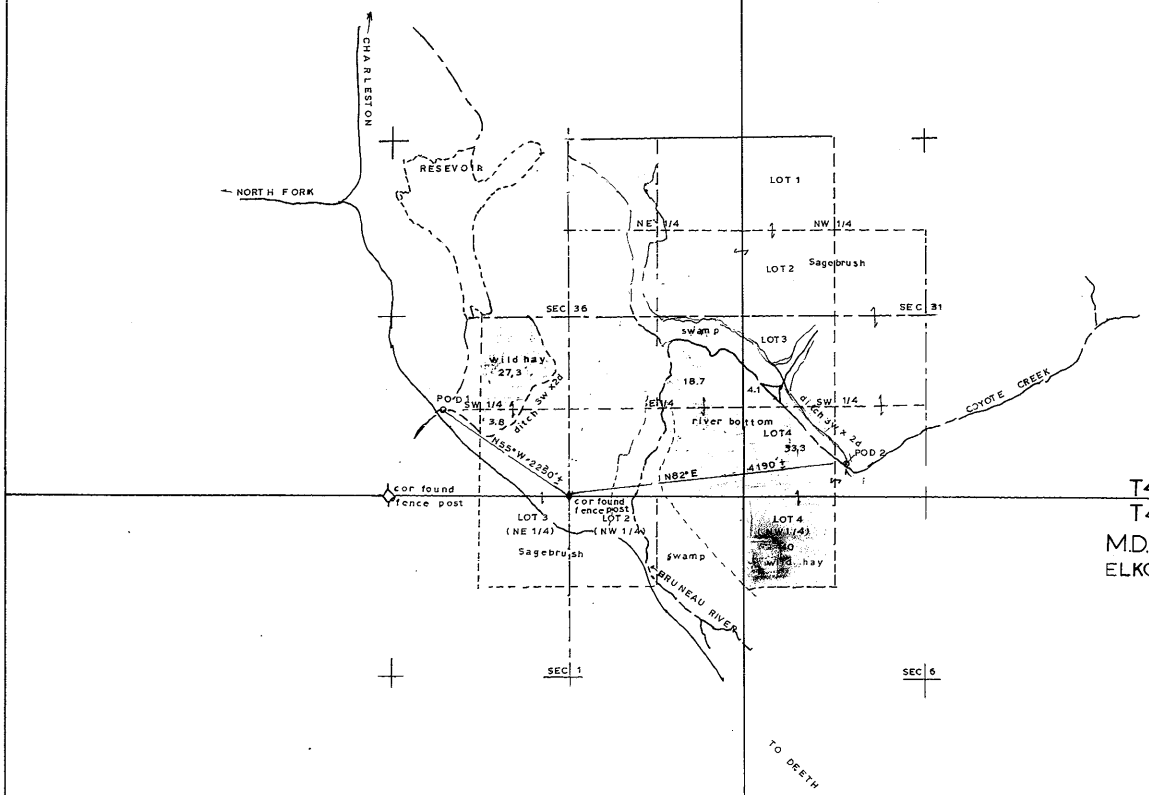

T43N
T42N
M.D.B.&M.
ELKO CO. NEVADA

R57E
R58E

SURVEYOR'S STATEMENT

I, PHILIP C. HULSE, BEING FIRST DULY SWORN, DEPOSE AND SAY THAT THIS MAP CONSISTING OF ONE SHEET HAS BEEN CORRECTLY DRAWN TO THE DESIGNATED SCALE FROM FIELD NOTES OF A SURVEY MADE UNDER MY DIRECT SUPERVISION BETWEEN JUL 31 AND AUG 15 1991; THAT IT TRULY AND CORRECTLY REPRESENTS THE LOCATION AND EXTENT OF THE WORKS USED TO DIVERT WATER FROM RIVERS AND STREAMS IN ELKO COUNTY NEVADA BY ROBERT PRUNTY FOR IRRIGATION UNDER APPLICATION NO. _____, THAT THE POINT OF DIVERSION, THE LOCATION AND SIZES OF THE DIVERTING CHANNELS, LOCATION AND DESCRIPTION OF ALL MEASURING DEVICES, THE LOCATION AND EXTENT OF LAND OWNED OR CONTROLLED BY THE APPLICANT UPON WHICH WATER IS APPLIED FOR UNDER APPLICATION NO. _____ IS USED TOGETHER WITH THE AREA AND KIND OF CULTURE IN EACH 40 ACRE SUBDIVISION, AND THE LOCATION AND NAMES OF ALL OTHER WORKS OR STREAMS WHICH ARE CROSSED BY OR CONNECTED WITH SAID WORKS ARE FULLY AND CORRECTLY DESIGNATED THEREON.

PHILIP C. HULSE, P.E., P.L.S.
STATE WATER RIGHT SURVEYOR

LAND SURVEYOR · STATE OF NEVADA · PHILIP C. HULSE · No. 3644

ACKNOWLEDGMENT

STATE of NEVADA
COUNTY of Elko } SS

Subscribed and sworn to before Me this 15 day of August, 1991, Notary Public in and for Elko County, Nevada

SIGNED: Kathleen Blanchard
NOTARY PUBLIC

My commission expires June 9, 1994

SCALE 1" = 1000 feet

0 1000 2000 3000 4000

TABULATION of POINTS of DIVERSION = P.O.D

POD	COR TIE	BRG	DIST.	DITCH SIZE	SOURCE	SUB DIVISION
1	S1/4 S36	N55W	2250'	3w x 2d		W1/2 SW S36
2	"	N82 E	4190'	3w x 2d	COYOTE CREEK	SE SW S31

PART 3

05415

MAP TO ACCOMPANY
PROOF OF BENEFICAL USE

FOR IRRIGATION
FROM RIVERS AND STREAMS
BY ROBERT PRUNTY
IN ELKO COUNTY, NEVADA

PHILIP C. HULSE, P.E., P.L.S.

FILED
92 MAR -2 AM 8:23
STATE ENGINEER'S OFFICE

STATE ENGINEER'S OFFICE
91 SEP 10 PM 2:20

05415

CULTURAL MAP TABULATION

ACRES	SUBDIVISION	TWNSHP	RANGE	CULTURE		
28 ✓	SEC 20 NW NW	42 N	58 E	WILD HAY		
40 ✓	SEC 20 SW NW	42 N	58 E	"		
40 ✓	SEC 20 NW SW	42 N	58 E	"		
35 ✓	SEC 20 NE SW	42 N	58 E	"		
40 ✓	SEC 20 SW SW	42 N	58 E	"		
35 ✓	SEC 20 SE SW	42 N	58 E	"		
7.9 ✓	SEC 29 NW NW	42 N	58 E	"		
40 ✓	SEC 19 NW SE	42 N	58 E	"		
20 ✓	SEC 19 SW SE	42 N	58 E	"		
40 ✓	SEC 19 NE SE	42 N	58 E	"		

325.9 acres TOTAL

N

BASIS OF BEARING
NORTH LINE SECTION 29
N89°43'E

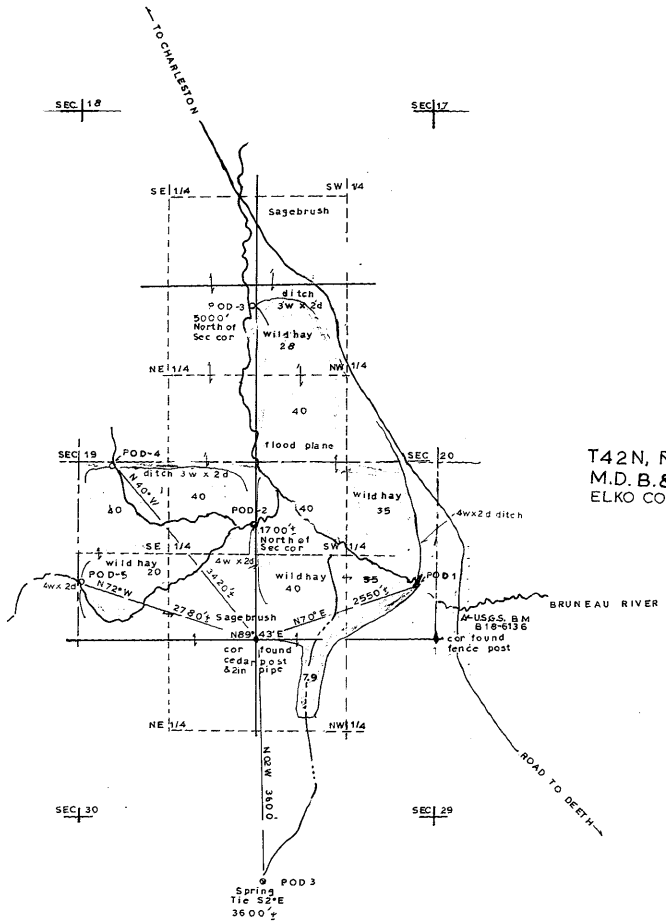

T42N, R58E
M.D. B.&M.
ELKO COUNTY, NEVADA

SURVEYOR'S STATEMENT

I, PHILIP C. HULSE, BEING FIRST DULY SWORN, DEPOSE AND SAY THAT THIS MAP CONSISTING OF ONE SHEET HAS BEEN CORRECTLY DRAWN TO THE DESIGNATED SCALE FROM FIELD NOTES OF A SURVEY MADE UNDER MY DIRECT SUPERVISION BETWEEN JUL 31 AND AUG 15 1991; THAT IT TRULY AND CORRECTLY REPRESENTS THE LOCATION AND EXTENT OF THE WORKS USED TO DIVERT WATER FROM RIVERS AND STREAMS IN ELKO COUNTY NEVADA BY ROBERT PRUNTY FOR IRRIGATION UNDER APPLICATION NO. _____, THAT THE POINT OF DIVERSION, THE LOCATION AND SIZES OF THE DIVERTING CHANNELS, LOCATION AND DESCRIPTION OF ALL MEASURING DEVICES, THE LOCATION AND EXTENT OF LAND OWNED OR CONTROLLED BY THE APPLICANT UPON WHICH WATER IS APPLIED FOR UNDER APPLICATION NO. _____ IS USED TOGETHER WITH THE AREA AND KIND OF CULTURE IN EACH 40 ACRE SUBDIVISION, AND THE LOCATION AND NAMES OF ALL OTHER WORKS OR STREAMS WHICH ARE CROSSED BY OR CONNECTED WITH SAID WORKS ARE FULLY AND CORRECTLY DESIGNATED THEREON.

PHILIP C. HULSE, P.E., P.L.S.
STATE WATER RIGHT SURVEYOR

ACKNOWLEDGMENT

STATE of NEVADA
COUNTY of Elko } SS

Subscribed and sworn to before Me this 15 day of August 1991, Notary Public in and for Elko County, Nevada

SIGNED: [signature]
NOTARY PUBLIC

My commission expires June 9, 1994

SCALE 1"=1000 feet

0 1000 2000 3000 4000

TABULATION of POINTS of DIVERSION = P.O.D.

P.O.D.	COR TIE	BRG	DIST.	DITCH SIZE	SOURCE	SUBDIVISION
1	S.E. Cor S-36	N70E	2550'	4w x 2d	BRUNEAU RIVER	SE SW S20
2	"	Due North	1700	4w x 2d	CREEK	NE SE S19
3	"	N02W	3600'±	4w x 2d	SPRING	SE 1/4 S30
4	"	N40W	3420'	3w x 2d	CREEK	NW SE S19
5	"	N72W	2780'	4w x 2d	CREEK	SW SE S19

PART 4

05415

MAP TO ACCOMPANY
PROOF OF BENEFICAL USE

FOR IRRIGATION
FROM RIVERS AND STREAMS
BY ROBERT PRUNTY
IN ELKO COUNTY, NEVADA

PHILIP C. HULSE, P.E., P.L.S.

FILED
92 MAR -2 A8:23
STATE ENGINEER'S OFFICE

05415